

Performa for the Joint Inspection of the area applied for mining lease/renewal of mining lease		
1. General		
1.1 Name of the applicant		<i>Prakash Chand</i>
1.2 Address of the applicant	Father's Name	<i>Sh. Sorma Ram</i>
	Village	<i>Kurn</i>
	P.O	<i>Kurn</i>
	Tehsil	<i>Chamba</i>
	District	<i>Chamba</i>
	Pin No	<i>17631</i>
1.3 Approach and location of the area	<i>The area applied for renewal of mining lease is located in Mauza Kurnr at a distance of approximately 800 mts. from Chamba -Kurn road.</i>	
1.4 Purpose for which lease is applied e.g. For setting up of stone crusher, Hollow block, Screening unit, free sale etc		<i>For open Sale of Slate</i>
1.5 Date of Joint Inspection		<i>7.7.2020</i>
1.6 Members present during joint inspection		
Sr. No	Name	Designation
<i>1</i>	<i>Sh. Shivam Partap Singh I.A.S</i>	<i>Sub Divisional Officer (Civil) Chamba</i>
<i>2</i>	<i>Sh. Thakur Singh</i>	<i>Asstt. Engineer , HPPWD Sub Division , Rakh</i>
<i>3</i>	<i>Sh. Baziru-Ram-Thakur Wajee Singh</i>	<i>Range Forest Officer, Swai Forest Division Bharmour</i>
<i>4</i>	<i>Sh. Rahul Sharma</i>	<i>Junior Environment Engineer, HPS & PCB Chamba</i>
<i>5</i>	<i>Sh. Suresh Kumar</i>	<i>Asstt. Engineer , Jul Shakti Sub Division Dharwala</i>
<i>6</i>	<i>Er. Jyoti Kumar Puri</i>	<i>Mining Officer, District Chamba</i>

2. Revenue Department

2.1 Detail of area applied

Kh. No	Area	Owner Govt/ private	Kism	Mohal	Mauza	demarcation on 7.7.2020	
						Panchayat	Any other
3026/2939/1	5-01-00 (Bighas)	Govt.	Chargha vila drakhtan	kunr	kunr	kunr	

2.2 Point of public utility in the area/near by (Village footpath, road, school, residential house, hospital, cattle shed, charitable building, water channel, cemetery/cremenation ground, place of worship etc.

The area was shown physically by Halqua Patwari, kunr and no other above mentioned structure of community interest exists within or near the area under reference applied for renewal of mining lease. (demarcation report of applied are enclosed)

Patwari

Kanungo

2.3 Whether marked on location plan attached with application
If not then please mark

[Any special recommendation with respect to above points]

Consent of concerned Gram Panchyat kunr in the form photocopy of resolution no. 03 dated 11-09-2019 w.r.t. proposed area under reference

2.4 Any other observation/condition

NA

Performa for the joint inspection of the area applied for mining lease/renewal of mining lease
 [As per River/Stream bed mining policy guidelines for the State of Himachal Pradesh-2013, notified vide notification No Ind-
 H(F)6-18/2013 dated 24/8/2013 (see strategy 7.2.a)]

3. Forest Department		
3.1 Types of land i.e Reserve Forest/Protected Forest/ Demarcated Forest/ Non Forest Government Land/ Private Land etc.	Govt. Land	
3.2 Whether attract FCA,1980	<input checked="" type="checkbox"/> Yes	<input type="checkbox"/> No
If yes, then specify Kh.Nos, which attract FCA	Khasra No. 3026/2939/1 measuring to 5-01-00(Bighas)	
3.3 Whether there is any activity of the forest department in the area such as soil conservation works, nursery plantation, check dams, taming of nalls/stream etc ,if yes please specify and mark on location plan and what precautions are required <i>No activity of the forest department in the area such as soil conservation works, nursery plantation, check dams, taming of nallas/stream etc exists in the area applied for renewal of mining lease</i>		
3.4 Whether there is any property of Forest Department nearby which may have direct effect if mining is allowed <p style="text-align: center;">NO</p>		
3.5 Any other observation/condition		

4. PWD Department

4.1 Whether any road exist near area

				Yes	No
If Yes than	Type of road	Distance from area	Marked on location plan as	Minimum safe distance required for mining	
	NH	NA	-	100 m	
	State highway	NA	-	25 m	
	Link road	800 mt	-	10 m	
	Village road	NA	-	10 m	

4.2 Whether any road exist within area

				Yes	✓ N o
	Type of road	Distance from area	Marked on location plan as	Minimum safe distance required for mining	
	NH	N.A			
	State highway	N.A			
	Link road	N.A			
	Village road	N.A			

4.3 Whether there exist any bridge, culvert etc within area/near area

If yes, than No. of bridges etc.				
Whether marked on location plan			yes	If not, please mark
Minimum safe distance required from bridge etc.	Bridge	Minimum distance required		Any special precaution required
		U/S	D/S	
	Bridge No.1	Beyond 5 Kms	2 Kms	
	Bridge No.2	-	-	

4.4 Any other structure of PWD importance, if yes (Please mark on location plan) than specify any special precaution

-NO-

4.5 Any other observation/condition

Since, the structure of PWD i.e. road/bridge/building etc. not exists within a safe distance of from the area applied for renewal of mining lease, hence no objection from PWD point of view.








4.6 Is there any objection if intake point from PWD road to the leased area is used in case lease is granted. If not, whether to allow with conditions

NA

Performa for the joint inspection of the area applied for mining lease/renewal of mining lease
[As per River/Stream bed mining policy guidelines for the State of Himachal Pradesh-2013, notified vide notification No Ind-
11(F)6-18/2013 dated 24/8/2013 (see strategy 7.2.a)]

5. IPH Department				
5.1 Whether there exist any water supply scheme within/near the area			Yes	✓ N o
Type of Scheme	Scheme	Minimum safe distance required		
		U/S		D/S
	Water supply tank	N.A		
	Water supply bore well	N.A		
	Irrigation canal	N.A		
	Any other source	N.A		
Whether marked on location plan		yes	If not please mark	
Any special recommendation with respect to above schemes				
N.A				
5.2 Any other important point with respect to IPH department, if yes. Please mark on location plan. Whether any special precaution is required , please specify				
<p><i>Since, the structure of IPH i.e. water supply scheme, irrigation scheme etc. not exists within a safe distance of from the area applied for renewal of mining lease, hence no objection from IPH point of view.</i></p>				
5.3 Any other observation/condition				
<p><i>The lessee shall obtain the Forest Clearance from the competent authority before the commencement of mining activities.</i></p>				

6. Industries Department		
6.1 Location of applied for area (nearest village/important features)		<i>Kurn</i>
6.2 Purpose of Mining Lease.		<i>For open sale of Slates</i>
6.3 Overlapping of areas with any other lease/contract	Yes	✓ No
If yes please give detail		<i>N/A</i>
6.4 Location of the nearest mining area/quarry		
<i>An another slate mining lease of private individual at a distance of app. 600 mts.</i>		
6.5 Average daily production anticipated in Metric Tonnes		<i>Approx. 2 M.T. by taking 200 working days in a year</i>
If Yes, please mark on location plan and suggest precaution		<i>N.A.</i>
6.6 Suitability of mineral as per the purpose given above(Give detail)		<i>The minor mineral is suitable for the purpose applied for</i>
6.7 Feasibility of Mining		
(i) Name of Mineral :		<i>slate</i>
(ii) Type of mining Hill Slope/River Bed:		<i>Hill Slope</i>
(A) <u>Hill Slope</u>		
(i) Average angle of slope:		<i>15-30 degree</i>
(ii) Nature of rock:		<i>Hard rock (Slate)</i>
(iii) Scientific mine ability considering the orientation of revenue record:		<i>Benchwise top to bottom and angle of area less than 30 *</i>
(iv) Availability of mineral w.r.t anticipated production:		<i>Sufficient slates to meet out the requirement for 15 years</i>
(v) Availability of area for disposal of waste:		<i>within lease area by erecting retaining structure</i>
(vi) Approach to the Mine area:		<i>From approximately 800 mts. from Chamba -Kurn road in right bank of Kurn nalla.</i>
(vii) Whether areas is prone to land slide if yes then the protection measures needed thereof:		<i>No</i>

8. Recommendations		
8.1 Whether whole of the area is being recommended for mining	<input checked="" type="checkbox"/> yes	<input type="checkbox"/> No
If no, please specify the Kh.Nos being recommended <p style="text-align: center;">-NA-</p>		
Any other recommendation in addition to recommendations given at 		
Final recommendation of the Committee Keeping the facts given above, the committee is of view that the area applied for renewal of mining lease comprising of Kh. No. 3026/2939/1 measuring to 5-01-00 Bighas in Mohal/Mouza kumr found suitable for proposed mining activities by the committee, hence recommended.		
Signatures		
SDM 	ACF/R.O.  Range Forest Officer Swai (Chamba)  Divisional Forest Officer Range Division	Representative of P.W.D.  Assistant Engineer P.W.D. Sub Division Mohal P.W.D.
Representative of IPH 	Representative of EP & PCB  Environmental Engineer H.P. State Pollution Control Board Chamba - 176110	Mining Officer  Mining Officer Chamba Distt. Chamba (H.P.)

7. Environment Protection & Pollution control Board Summary of method for Environment Protection


The site of applied renewal of slate mining lease was inspected on dated 07.07.2020. The applied mining lease by Shri Prakash Chand S/o Shri Sorma Ram Village & Post Office Kunr, Tehsil & Distt. Chamba and applied renewal of mining lease situated at Mauza Kunr for quarry of slate open Mining at a distance of approximately 800 from Chamba to Kunr road.

The area of mining lease mention as given below.

Sr. No.	Area	Khasra No.	Owner Govt./Pvt Land	Panchyat
1.	5-01-00 (Bighas)	3026/2939/1	Govt. Land	Kunr
Total Area	5-01-00 (Bighas)			

The mining lease may be issued to the proponent as per the mining policy of the govt. of (H.P) along with the following term & condition please.

- The Mining shall be carried out as per the practices and policies of mining departments.
- The slate quarry/mining lease area is a hilly slope mining area at ~~Kunr~~. So the Slate mining should be extract as per mining policy.
- No blasting shall be carried out.
- The waste material arising out of mining operation shall be used to ditches formed due to mining and also in retaining the loose material as replenishment measure
- Any guidelines issued by state Pollution Control Board Shall be binding.
- The Proponent shall obtain the consent to operate from state board and EIA clearance from the competent authority as per the orders of Hon'ble supreme court dt. 27.02.2012 & Hon'ble high court dt. 15.06.2012 & 14.09.2012. The proponent shall not carry out any mining activity till consent to operate & EIA-clearance obtained from the competent authority.
- As per latest order no.F.No 22-34/2018-1A.III Dated 16.01.2020: "The mining lease holder shall , after ceasing mining operation, undertake re-grassing the mining area and any other area which may have been disturbed due to their mining activities and restore the land to a condition which is fit for growth of fodder, flora, fauna, etc."
- Unit shall be submit the EIA clearance copy to this office after approval and submit the six month EC compliance report time to time to this office.


Jt. Environmental Engineer
H.P. State Pollution Control
Board Chamba - 176310