

**Government of Sikkim**  
Forest & Environment Department

**NORTH SIKKIM**

**Lachen RF**

**MP - A**  
S Point

**MP - B**

**MP - C**

**MP - D**

**MP - E**  
END POINT

**Khora Chhu**

**Khora Dathang**

**Pukchang**

**P. Lhamu Bhutia**  
R.O. (KNP/KBR)  
Chungthang, North Sikkim  
F&ED

**Tenzing Bhutia**  
Range Officer  
Lachen Territorial  
Range, North Sikkim.

**Legend**







- Nearby location
- Muck dumping points
- Sub-River
- River
- Proposed road passing through Reserve forest
- Reserve Forest

**Map Prepared By: RS/ GIS Cell Working Plan, FED**  
**Vide Sl.No. 1696/ GIS/ WP2021/ FED,**  
**Data Source -BO E&Sc, East**

**0.65 0.325 0 0.65 1.3**  
**Kilometers**

0.65   0.325   0   0.65   1.3

Kilometers

 Nearby location  
 Muck dumping points  
 Sub-River  
 River  
 Proposed road passing through Reserve forest  
 Reserve Forest