

FORM - A

Form for seeking prior approval of Central Government under section 2 of the Forest(Conservation) Act,1980 for
Diversion of fresh forest area

PART - I

(To be filled up by User Agency)

A. General Details**A-
1. Project Details**

(i). **Proposal No.** : FP/TN/Others/18814/2016

(ii). **Name of Project for which Forest Land is required** : Fish Landing centre at Periyamangodu Village

(iii). **Short narrative of the proposal and Project/scheme for which the forest land is required** :
Construction of Fish Auction Hall, Net mending shed, Toilets, Deepening of Leading and Berthing
Channels at Periyamangodu Village , ponneri Taluk , Thiruvallur distr

(iv). **State** : Tamil Nadu

(v). **Category of the Project** : Others

(vi). **Shape of forest land proposed to be diverted** : Non Linear

(vii). **Estimated cost of the Project(Rupees in lacs)** : 400

(viii). **Total Area of Forest Land proposed for diversion(in ha.)**: 0.38

(ix). **Non-Forest Land required for this project(in ha.)**: 0

(x). **Total period for which the forest land is proposed to be diverted(in years)**: 10

**A-
2. Details of User Agency**

(i). **Name** : FISHERIES DEPARTMENT

(ii). **Address1** : Commissioner of Fisheries

(iii). **Address2** : DMS Complex Teynampet Chennai

(iv). **State** : Tamil Nadu

(v). **District** : Chennai

(vi). Pin : 600006

(vii). Landmark : DMS

(viii). Email address : coffisherries@gmail.com

(ix). Landline Telephone No. : 44-24320199

(x). Fax No. : 44-24335585

(xi). Mobile No. : 9444212223

(xii). Website (if any) : www.fisheries.tn.gov.in

(xiii). Legal status of User Agency : State Government

A-
3. Details of Person Making Application

(i). First Name: BEELA

(ii). Middle Name: NIL

(iii). Last Name: RAJESH

(iv). Gender: Female

(v). Designation: Commissioner of Fisheries

(vi). Address 1: Fisheries Department

(vii). Address 2: DMS Complex Teynampet Chennai

(viii). State: Tamil Nadu

(ix). District: Chennai

(x). Tehsil: Mylapore Triplicane

(xi). Pin: 600006


(xii). Landmark: DMS

(xiii). Email Address: coffisherries@gmail.com

(xiv). Landline Telephone No.: 44-24320199

(xv). Fax No.: 04424335585

(xvi). Mobile No.: 9444212223

(xvii). Copy of documents in support of the competence/authority of the person making this application to make application on behalf of the User Agency: 

B. Details of land required for the Project

B- Details of proposal seeking prior approval of Central Government under the Act for diversion
1. of forest land for the Project already submitted in the past

List of proposal submitted in Past							
S.no	Proposal Status.	Proposal No.	Moef File No.	Area Proposed for Diversion(Ha.)	Area Diverted(Ha.)	Date of In- Principle Approval	Date of Final Approval
NIL							

B-
2. Details of forest land proposed to be diverted

B-2.1 Details of Divisions involved

Details of Divisions involved			
S.no	Division Name	Forest Land(ha.)	Non-Forest Land(ha.)
1.	Tiruvallur	0.38	0

B-2.2 Details of Districts involved

District wise breakup			
S.no	District Name	Forest Land(ha.)	Non-Forest Land(ha.)
1.	Thiruvallur	0.38	0

B-2.3 Village wise breakup






Villages wise breakup			
S.no	Village	Forest Land(ha.)	Non-Forest Land(ha.)
1	Periyamangodu Village	0.38	0

B-2.4 Component wise breakup

Component wise breakup			
S.no	Component	Forest Land(ha.)	Non-Forest

			Land(ha.)
1	TOTAL AREA	0.38	0

C. Maps of forest land proposed to be diverted

Division 1. : Tiruvallur											
<p>(i). Area of forest land proposed to be diverted(in ha.) : 0.38</p> <p>(ii). : Non Linear</p> <p>(a). No. of patches : One</p> <table border="1" style="width: 100%; border-collapse: collapse; margin-top: 10px;"> <thead> <tr> <th colspan="3" style="text-align: center;">Patch wise details</th> </tr> <tr> <th style="width: 10%;">Patch No.</th> <th style="width: 40%;">Area of Patch(in ha.)</th> <th style="width: 50%;">Kml File of Patches</th> </tr> </thead> <tbody> <tr> <td style="text-align: center;">1.</td> <td style="text-align: center;">0.38</td> <td style="text-align: center;">  View File </td> </tr> </tbody> </table> <p>(iii). Copy of Survey of India Toposheet indicating boundary of forest land proposed to be diverted: </p> <p>(iv). Scanned copy of the Geo-referenced map of the forest land proposed to be diverted prepared by using GPS or Total Station: </p>			Patch wise details			Patch No.	Area of Patch(in ha.)	Kml File of Patches	1.	0.38	 View File
Patch wise details											
Patch No.	Area of Patch(in ha.)	Kml File of Patches									
1.	0.38	 View File									

D. Justification for locating the Project in forest land and details of alternatives examined:

(i). Copy of note containing justification for locating the Project in forest land:



E. Employment likely to be generated

(i). Whether the Project is likely to generate employment?: Yes

(ii). Permanent/Regular Employment(Number of persons): 1400

(iii). Temporary Employment(Number of person-days): 290

F. Displacement of People due to the Project, if any

(i). Whether Project involves displacement?: No

G. Details of Cost-Benefit analysis for the Project

(i). Whether the Project requires Cost-Benefit analysis?: No

H. Status of Environmental Clearance

(i). Whether the Project requires Clearance under the Environment (Protection) Act 1986 ? : No

I. Status of Wildlife Clearance

(i). Whether the Project or a part thereof is located in any Protected Area or their Eco sensitive zone? : Yes

(a). Whether Project or a part thereof is located within a Protected Area ? : Yes

(b). Status of approval of the Supreme Court : Approval obtained

(c). Date of Approval : 20 Feb 2015

(d). Copy of the approval of the Supreme Court:



(ii). Status of approval of the Standing Committee of National Board for the Wildlife(NBWL) to the Project : Approval obtained

(a). MoEF File No : 4.2.23

(b). Copy of approval of Standing of the NBWL:



(c). Date of Approval : 20 Feb 2015

J. Applicability of special provisions governing Scheduled Areas

(i). Whether the Project or a part thereof is located in a Scheduled Area? : No

K. Status of settlement of rights under the Forest Rights Act, 2006 on the forest land proposed to be diverted

(i). Whether the process for settlement of Rights under the Forest Rights Acts 2006 on the forest land proposed to be diverted has been completed? : Yes

(a). Copy of documentry evidence in support of settlement of rights under the Forest Rights Act, 2006 on the forest land proposed to be diverted:








L. Details of land identified for Compensatory Afforestation

(i). Whether non-forest or Revenue forest land is required to be provided by User Agency?: Not Applicable

(ii). Whether the area of non-forest land or Revenue forest land required to be provided by User Agency for raising Compensatory Afforestation is less than area of forest land proposed to be diverted ? : Not Applicable

(iii) . Reason for not providing Non-Forest Land: Not Applicable

Additional information Details

Documents		
S.No	Documents	Remarks
1		Additional replies based on query
2		Latitude and Longitude
3		Components wise details
4		Special Condition
5		Reason for variance

Print page

□