


DETAILED NOTE ON THE PROJECT


The road NH63 Medipally to Bornapally is identified as Major District road. This road is having a length of 30.800 Kms . The work is under progress for the Construction of High Level Bridge across Godavari on Medipally – Bornapally road including Widening of Medipally Bornapally road Single lane road to Double lane road. This road passing through the villages Katlakunta, Mythapur, Raikal, Ramojipet, Voddelingapur, Chitalur. This is very important road connecting Medipally mandal, Raikal mandal with Bornapally and further it is sanctioned for High Level Bridge across Godavari river to connect to villages of Kadem Mandal in Adilabad District.


The road is passing through forest reaches from Km.22/0 to 22/6 Both sides and Km 23/8 to 29/0 Both sides. The above forest reach is under the Forest jurisdiction of Karimnagar West Division.

The Telangana state Government have taken a policy decision to improve the roads from Single lane to Double lane. The Government have accorded Administrative sanction for an amount of Rs.70.00 Crores vide G.O.RT No. 131 Dt: 27.11.2014 .Due to Widening and improvement of the above road would improve further connectivity in terms of achieving smooth and safe traffic flow and improve level of service. In addition to above, substantial economic gain in terms of reduced Vehicle Operating Cost (VOC) and reduced travel time will be achieved.


It is proposed to take up road Widening along the existing road. As such the permission of the forest authorities is required. Hence proposal is submitted for diversion of forest land worked out to an extent of **11.30 hectares** in Karimnagar West division.



Executive Engineer,
(R&B) Division, Jagtial


Superintending Engineer,
(R&B) Circle, Karimnagar

Countersigned

Engineer-in-Chief (R&B),
State Roads & CRN, Hyderabad.

| AREA & FOREST DETAILS STATEMENT IN KARIMNAGAR WEST FOREST DIVISION, KARIMNAGAR | | | | | | | | | | |
|--|--------|----------|----------------------|----------------------|-----------------|----------------|-------------------------|---------------|--------------|--------------|
| Set | Range | Section | Beat | Block/Name of the RF | Compt. No | Structure type | STRETCH | Length in 'm' | Width in 'm' | Area in 'Ha' |
| 1 | Raikal | Chitalur | Chitalur, Bornapally | Arsikota | 517, 518, 622/2 | Road work | Medipally to Bornapally | 5649.750 | 20.00 | 11.300 |
| Total Area in "Ha" | | | | | | | | | | 11.300 |


 Executive Engineer,
 (R&B) Division, Jagtial



 Superintending Engineer,
 (R&B) Circle, Karimnagar


Countersigned


 Engineer-in-Chief (R&B),
 State Roads & CRN, Hyderabad.


STATEMENT SHOWING THE FOREST AREA REQUIRED FOR DIVERSION.

| Sl.No | Stretch | Length in meters | Width in Mtrs | Area required in Ha |
|-------|-----------------------------------|------------------|---------------|---------------------|
| 1 | Km 22/0 to 22/6 both sides | 465.93 | 20.00 | 0.93 |
| 2 | Km 23/8 to 29/0 | 5183.82 | 20.00 | 10.37 |
| | Total forest area required | | | 11.30 Ha. |


Executive Engineer,
(R&B)Division ,Jagtial



Superintending Engineer
(R&B) Circle,Karimnagar.


Countersigned


Engineer-in-Chief(R&B)
State Roads&CRN,Hyderabad.


AREA STATEMENT

| Sl. No | Stretch | Length in Km | Width in Mtrs | Area required in Ha |
|--------|---------------------------------------|--------------|---------------|---------------------|
| 1 | Km 22/0 to 22/6 both sides | 465.93 | 20.00 | 0.93 |
| 2 | Km 23/8 to 29/0 | 5183.82 | 20.00 | 10.37 |
| | Total forest area required | | | 11.30 Ha. |



Executive Engineer, 24/3/16
(R&B) Division, Jagtial.



Superintending Engineer
(R&B) Circle, Karimnagar.

Countersigned



Engineer-in-Chief (R&B)
State Roads & CRN, Hyderabad.

| DETAILS OF SURVEY INSTRUMENTS USED | | | | |
|------------------------------------|------------------------------|--|--|------------------|
| S.No | Name of the Agency | Instruments used | Persons involved | Period of Survey |
| 1 | M/s DGPS Survey.in,Hyderabad | 1.DGPS make:Trimble SPS985 GNSS,R6 | Survey Team Lead By Mr. DUVULURI RAVI | |
| | | 2.Survey Method: RTK BY OMNISTAR HP/XP | | |


 Executive Engineer,
 (R&B) Division,Jagtial 24/3/16

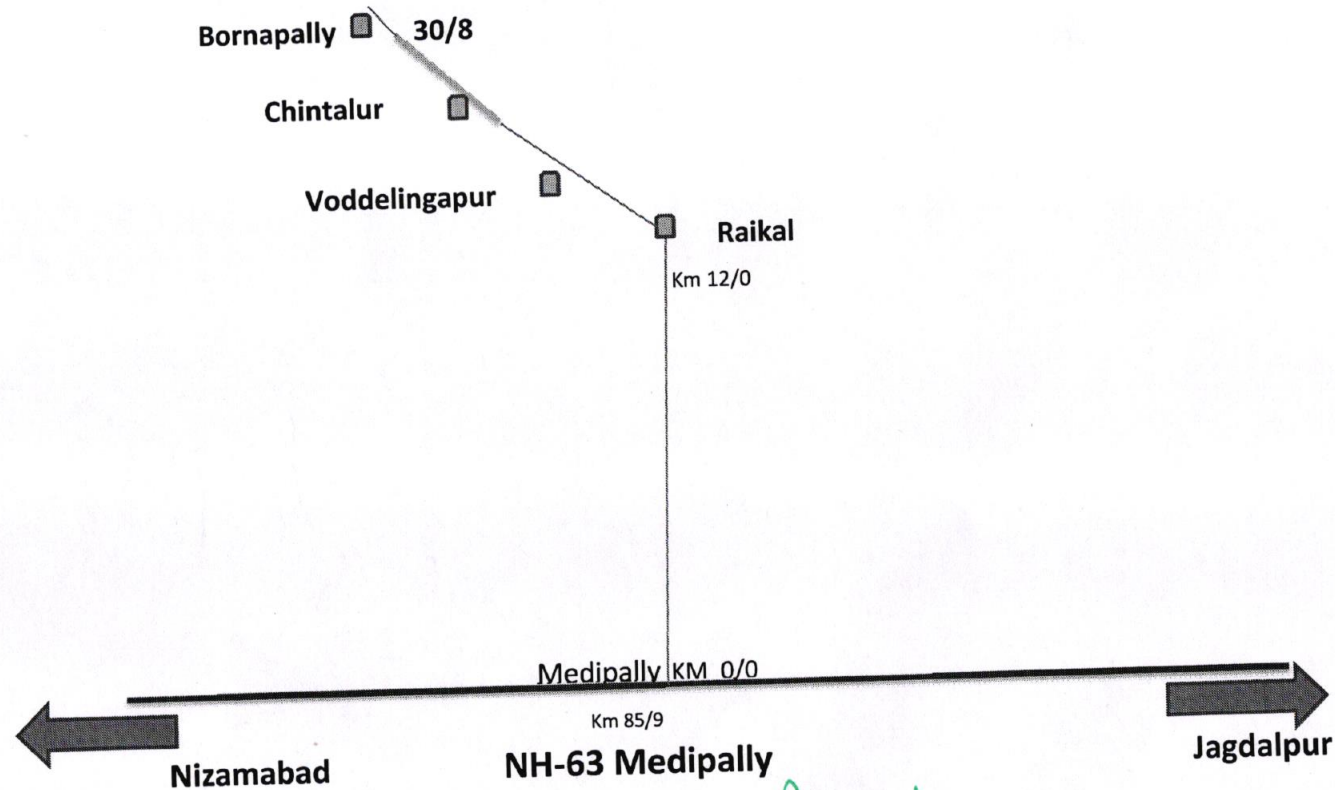

 Superintending Engineer,
 (R&B) Circle, Karimnagar

Countersigned


 Engineer-in-Chief (R&B),
 State Roads & CRN, Hyderabad.

ROUTE DIAGRAM

**Diversion of 11.30 Hectares of Forest Land in Karimnagar West Division
for Construction of Medipally - Bornapally road from Km 0/0 to 30/8 in Karimnagar District ."**



Chintalapudi
Executive Engineer,
(R&B) Division, Jagtial

24/3/16

Sath
u.u.16
Superintending Engineer,
(R&B) Circle, Karimnagar

Countersigned

[Signature]
Engineer-in-Chief (R&B),
State Roads & CRN, Hyderabad.

| LEGEND | |
|----------------|----------|
| ITEM | PROPOSED |
| Road | — |
| Proposed Reach | — |
| Village | ■ |