

HIMACHAL PRADESH  
PUBLIC WORKS DEPARTMENT

NO-PW-LSD-Mis/2024-25/

269-63

Dated: - 23/01/2025

To

The Divisional Forest Officer,  
Spiti Wildlife Division,  
Kaza

Subject: - Regarding FCA case of Kiato-Chicham to Chigzar Road.  
(Proposal No. FP/HP/ROAD/26187/2017)

Sir,


This is for your kind information that the proposal has been reuploaded from our end after attending the queries. The following submissions are made in this regard: -


- 1.) Fresh KML file has been uploaded. (In polygon form including dumping sites and Private land)
- 2.) NAC Certificate has been corrected and uploaded.
- 3.) Detail Note Countersigned by DFO, has been uploaded.
- 4.) Muck- Management Plan Countersigned by DFO has also been uploaded.
- 5.) This is also submitted that this road doesn't come under the 2183 cases already intimated to the Govt & Hon'ble High Court of Himachal Pradesh.

The above points are submitted to you for your kind information please.

Copy to: -


- 1.) Executive Engineer HPPWD Spiti at kaza for information.

  
Assistant Engineer,  
Lossar Sub-Division.  
HP.PWD. Lossar.

  
Assistant Engineer,  
Lossar Sub-Division.  
HP.PWD. Lossar.

**Certificate regarding Forest Classification**

It is hereby certified that the Forest area under jurisdiction of Spiti Wildlife Division falls under Forest classification "Undemarcated Protected Forest".



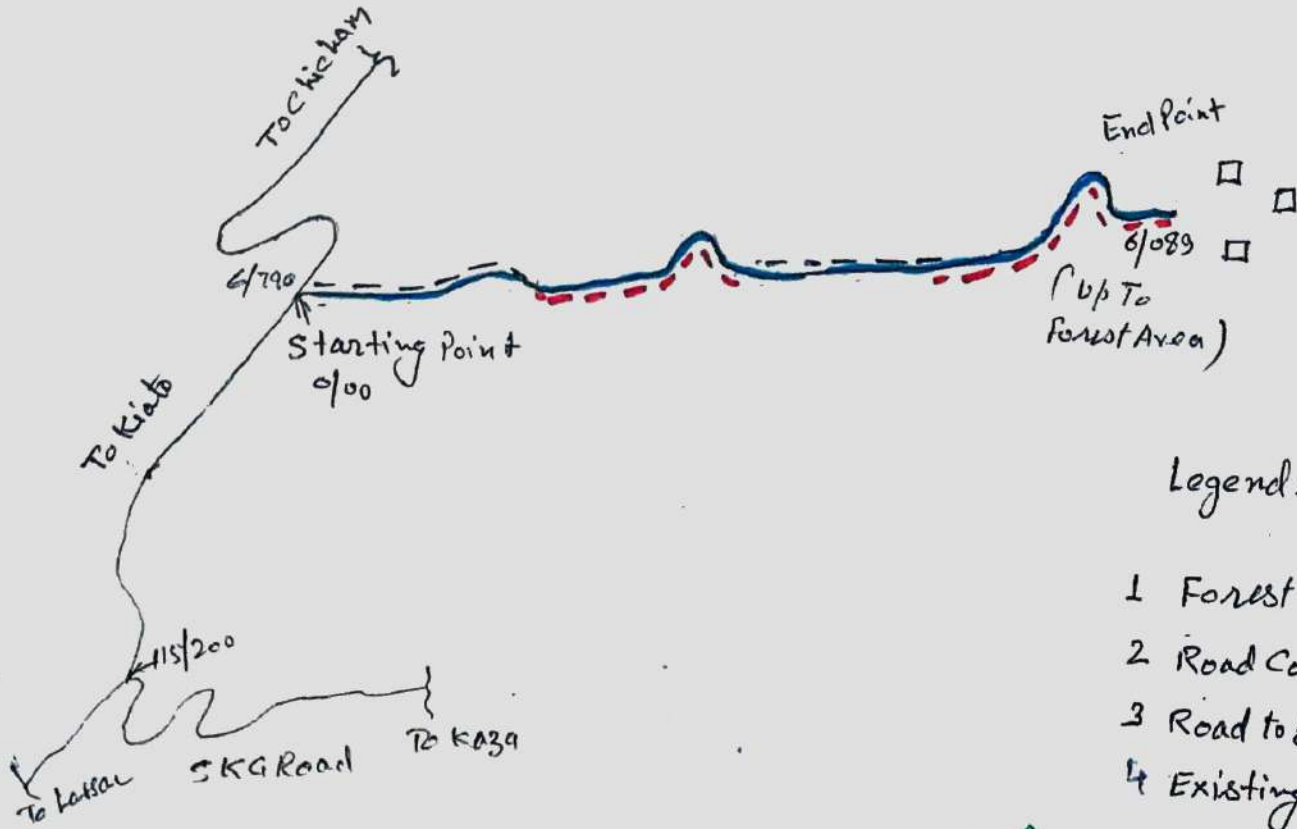
**Deputy Conservator of Forests**  
Spiti Wildlife Division at Kaza  
Deputy Conservator of Forest  
Spiti Wildlife Division Kaza

## CERTIFICATE

It is certified that the "Private Land- as indicated in the uploaded Layout Plan"; is not a part of the area under FCA Proposal and hence the revised Layout Plan is being submitted/ uploaded.

  
Executive Engineer,  
Spiti B&R Division  
HRPWD., Kaza

# LOCATION PLAN OF LINK ROAD FROM KIATO CHICHAM ROAD TO VILL CHIKZAR 0/00 to 6/089



## Legend:-

- 1 Forest Land :-
- 2 Road Constructed :-
- 3 Road to be Constructed :-
- 4 Existing Road :-

  
 Assistant Engineer  
 Lossar Sub-Division  
 HPPWD, Lossar

  
 Executive Engineer,  
 Split B&R Division  
 HPPWD, Kaza

**MUCK MANAGEMENT PLAN**  
**Proposal for diversion land for non forestry use under Forest Conservation.**

| Sr.No.  | Description  | Quantity |     |
|---|--|----------|-----|
| 1.  | Total Expected quantity of Muck                      | 74310    | Cum |
|   | a) Pick work 40%                                     | 29724    | Cum |
|   | b) Jumper work 35%                                   | 26008    | Cum |
|   | c) Blasting work soft rock 15%                       | 11147    | Cum |
|   | d) Hard rock 10%                                     | 7431     | Cum |
|   | Useful stone i) soft rock i.e 1/6 of c               | 1858     | Cum |
|   | ii) Jumper work i.e 1/10 of b                        | 2601     | Cum |
|   | iii) Hard rock 1/3 of d                              | 2477     | Cum |
|   | iv) Hard rock 1/3 of d                               | 6936     | Cum |
|   | Total useful stone                                   | 67374    | Cum |
|   | Net Quantity of Muck (74310-6936)                    | 10106    | Cum |
|   | Add 15% for swelling Factor                          | 77480    | Cum |
|   | Total quantity of surplus debris to be disposed of D |          |     |
|   | i) Filling behind R/Wall @10% of total muck          | 7748     |     |
| ii) Filling behind Culvert @5% of the total muck                  | 3874   |          |     |
| iii) Filling for the improvement/ alignment of the                |  |          |     |
| Road surface @5% of the total muck                                | 3974   |          |     |
| Total quantity of Debris to be managed in Dumping site            | 61984  | Cum      |     |
| Capacity of dumping site as per design attached (Total Seven No.) | 9000,7459,7650,9600,13500<br>,11250,3600             | Cum      |     |
| Total dumping site proposed for the disposal of debris 7 Nos.     |  |          |     |

**Executive Engineer**  
**Split Division**  
**HPPWD, Kaza**

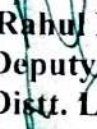
Deputy Conservator of Forests  
 Split Division, Kaza

## NON-AVAILABILITY OF NON FOREST LAND CERTIFICATE

This is to certify that no alternative suitable non-forest land is available for diversion of 4.7503 HA of forest land for construction of Road from Kiato-Chicham to Chigzar at Kaza Tehsil Kaza, District Lahaul and Spiti (HP) as proposed. The 4.7503 HA of the forest land is the minimum essential requirement for the proposed construction.

No. 49 /DRA

Dated:- 7 January, 2025.  
Place: Keylong

  
(Rahul Kumar)IAS  
Deputy Commissioner,  
Distt. Lahaul and Spiti.