

कार्यालय वनमंडलाधिकारी, बालोद वनमंडल, बालोद (छ.ग.)


काष्ठागार परिसर, दल्लीराजहरा रोड, बालोद, फोन नं. 07749-223904 ई.मेल-dfobalod@yahoo.com


चेक लिस्ट क. 02

वन संरक्षण अधिनियम 1980 अंतर्गत नवीन प्रस्ताव की अभिस्वीकृति हेतु प्रमाण—पत्र

आवेदक संस्थान कार्यपालन अभियन्ता लोक निर्माण विभाग राष्ट्रीय राजमार्ग क्र.1 रायपुर (छ.ग.) द्वारा राष्ट्रीय राजमार्ग क्रमांक-930 के झलमला-बालोद-कुसुमकसा-मानपुर मार्ग (छ.ग./ महाराष्ट्र सीमा) में 2/4 लेन मय पेव्डड शोल्डर मार्ग का चौड़ीकरण/उन्नयनीकरण कार्य हेतु बालोद वनमंडल अंतर्गत परिक्षेत्र बालोद के आर.एफ. कक्ष क्रमांक 99,98,97,92, पी.एफ. 257 रकबा 17.772 हे. , परिक्षेत्र दल्ली के वनक्षेत्र आर.एफ. कक्ष क्रं. 148,170 रकबा 5.935 हे. , परिक्षेत्र डौंडी के वनक्षेत्र आर.एफ. कक्ष क्रं. 163,164 रकबा 1.714 हे. एवं राजस्व वन क्षेत्र दानीटोला खसरा नं. 307 रकबा 1.050 हे. कुल रकबा 26.471 हे. क्षेत्र में वन संरक्षण अधिनियम 1980 के तहत वन भूमि प्रत्यावर्तन हेतु प्रस्ताव का पंजीयन क्रमांक FP/CG/ROAD/29243//2017 है।

आवेदक संस्थान से पंजीयन राशि रु. 6000/- एवं प्रोसेसिंग शुल्क रुपये 23000/- कुल राशि 29000/- डी.डी. क्रमांक 008221,0088220 दिनांक 18.07.2017 से वसूल की जाकर उसे कोषालय में चालान क्रमांक 18 दिनांक 24.10.2017 द्वारा नोडल अधिकारी की हैसियत से वनमंडलाधिकारी वनमंडल राजनांदगांव द्वारा पी.डी. खाते में जमा किया गया है।


(बी. श्रीनिवास राव)
कार्यपालन अभियन्ता लोक निर्माण विभाग
राष्ट्रीय राजमार्ग क्र.1 रायपुर (छ.ग.)


(एस. पी. पैकरा)
वन संरक्षक
प्रभारी वन मंडलाधिकारी
बालोद वनमंडल, बालोद

FORM - A

Form for seeking prior approval of Central Government under section 2 of the Forest(Conservation) Act,1980 for Diversion of fresh forest area

PART - I

(To be filled up by User Agency)

A. General Details**A-
1. Project Details**

(i). **Proposal No. :** FP/CG/ROAD/29243/2017

(ii). **Name of Project for which Forest Land is required :** Rehabilitation and upgradation to 2 lane/ 4 lane of NH-930,Jhalmala-Balod-Kusumkasa-Manpur-Kohka in the state of Chhattishgarh.

(iii). **Short narrative of the proposal and Project/scheme for which the forest land is required :** Rehabilitation and upgradation to 2 lane/ 4 lane of NH-930

(iv). **State :** Chhattisgarh

(v). **Category of the Project :** Road

(vi). **Shape of forest land proposed to be diverted :** Linear

(vii). **Estimated cost of the Project(Rupees in lacs) :** 63395

(viii). **Total Area of Forest Land proposed for diversion(in ha.):** 73.426

(ix). **Non-Forest Land required for this project(in ha.):** 0

(x). **Total period for which the forest land is proposed to be diverted(in years):** NIL

**A-
2. Details of User Agency**

(i). **Name :** NATIONAL HIGHWAY DIVISION PWD CHHATTISHGARH

(ii). **Address1 :** National Highway Campus, Pension bada, raipur

(iii). **Address2 :** NIL

(iv). State : Chhattisgarh

(v). District : Raipur

(vi). Pin : 492001

(vii). Landmark : Near Holy Cross School

(viii). Email address : bsrinivasrao265@gmail.com

(ix). Landline Telephone No. : 771-4051036

(x). Fax No. : 771-4051052

(xi). Mobile No. : 8654062032

(xii). Website (if any) : NIL

(xiii). Legal status of User Agency : State Government

A-
3. Details of Person Making Application

(i). First Name: B

(ii). Middle Name: Srinivas

(iii). Last Name: Rao

(iv). Gender: Male

(v). Designation: EE

(vi). Address 1: National Highway Division, PWD, Chhattishgarh

(vii). Address 2: National Highway Campus, Pension bada, Chhattishgarh

(viii). State: Chhattisgarh

(ix). District: Raipur

(x). Tehsil: Raipur

(xi). Pin: 492001

(xii). Landmark: Near Holy Cross School

(xiii). Email Address: bsrinivasrao265@gmail.com

(xiv). Landline Telephone No.: 771-4051036

(xv). Fax No.: 077114051052

(xvi). Mobile No.: 8654062032

(xvii). Copy of documents in support of the competence/authority of the person making this application to make application on behalf of the User Agency: 

B. Details of land required for the Project

B- Details of proposal seeking prior approval of Central Government under the Act 1. for diversion of forest land for the Project already submitted in the past

List of proposal submitted in Past							
S.no	Proposal Status.	Proposal No.	Moef File No.	Area Proposed for Diversion(Ha.)	Area Diverted(Ha.)	Date of In-Principle Approval	Date of Final Approval
NIL							

B- 2. Details of forest land proposed to be diverted

B-2.1 Details of Divisions involved

Details of Divisions involved			
S.no	Division Name	Forest Land(ha.)	Non-Forest Land(ha.)
1.	Balod	26.471	0
2.	Rajnandgaon	46.955	0

B-2.2 Details of Districts involved

District wise breakup			
S.no	District Name	Forest Land(ha.)	Non-Forest Land(ha.)
1.	Balod	26.471	0
1.	Rajnandgaon	46.955	0

B-2.3 Village wise breakup


Villages wise breakup			
S.no	Village	Forest Land(ha.)	Non-Forest Land(ha.)
1	Balod	8.874	0
2	Daihan	4.716	0
3	Bangaon	2.653	0
4	Borid	1.529	0
5	Jhinkatola	1.146	0
6	Hitkasa	4.789	0
7	Paindhur	1.266	0
8	Bitejhar	0.448	0
9	Danitola	1.05	0
10	Dorba	1.676	0
11	Ghodagaon	4.692	0
12	Adjal	2.442	0
13	Umarpal Tiju	4.334	0
14	Manpur	6.924	0
15	Kairkatta	3.562	0
16	Kohka	6.289	0
17	Kande	14.855	0
18	Tumdikasa	2.181	0


B-2.4 Component wise breakup

Component wise breakup			
S.no	Component	Forest Land(ha.)	Non-Forest Land(ha.)
1	Road	73.426	0

C. Maps of forest land proposed to be diverted

Division 1. : Balod		
(i). Area of forest land proposed to be diverted(in ha.) : 26.471		
(ii). : Linear		
(b). No. of Segments : One		
Segment wise details		
Segments	Segment Area(in	Kml File of Segments

	ha.)	
1.	26.471	 View File

(iii). Copy of Survey of India Toposheet indicating boundary of forest land proposed to be diverted: 

(iv). Scanned copy of the Geo-referenced map of the forest land proposed to be diverted prepared by using GPS or Total Station:





Division 2. : Rajnandgaon

(i). Area of forest land proposed to be diverted(in ha.) : 46.955

(ii). : Linear

(b). No. of Segments : One

Segment wise details		
Segments	Segment Area(in ha.)	Kml File of Segments
1.	46.955	 View File

(iii). Copy of Survey of India Toposheet indicating boundary of forest land proposed to be diverted: 

(iv). Scanned copy of the Geo-referenced map of the forest land proposed to be diverted prepared by using GPS or Total Station:



D. Justification for locating the Project in forest land and details of alternatives examined:

(i). Copy of note containing justification for locating the Project in forest land:



(ii). Whether a copy of map indicating location of alternative examine is required to be provided: No

(a). Reason for not providing such map Project for widening and upgradation

E. Employment likely to be generated

(i). Whether the Project is likely to generate employment?: Yes

(ii). Permanent/Regular Employment(Number of persons): 10000

(iii). Temporary Employment(Number of person-days): 2500000

F. Displacement of People due to the Project, if any.

(i). Whether Project involves displacement?: No

G. Details of Cost-Benefit analysis for the Project

(i). Whether the Project requires Cost-Benefit analysis?: No

H. Status of Environmental Clearance

(i). Whether the Project requires Clearance under the Environment (Protection) Act 1986?: No

I. Status of Wildlife Clearance


(i). Whether the Project or a part thereof is located in any Protected Area or their Eco sensitive zone?: No

J. Applicability of special provisions governing Scheduled Areas

(i). Whether the Project or a part thereof is located in a Scheduled Area?: No

K. Status of settlement of rights under the Forest Rights Act, 2006 on the forest land proposed to be diverted

(i). Whether the process for settlement of Rights under the Forest Rights Acts 2006 on the forest land proposed to be diverted has been completed?: Yes

(a). Copy of documentary evidence in support of settlement of rights under the Forest Rights Act, 2006 on the forest land proposed to be diverted: 















L. Details of land identified for Compensatory Afforestation

(i). Whether non-forest or Revenue forest land is required to be provided by User Agency?: No

(ii). Whether the area of non-forest land or Revenue forest land required to be provided by User Agency for raising Compensatory Afforestation is less than area of forest land proposed to be diverted ? : No

(iii) . Reason for not providing Non-Forest Land: Others

Additional information Details

Documents		
S.No	Documents	Remarks
1		Registration Fees
2		Processing Fees
3		NOC Collector Rajnandgaon
4		NOC Collector Balod
5		Letter to Collector for FRA
6		Form C from Collector for FRA
7		Letter to Collector for NOC
8		DGPS survey report authentication Balod
9		DGPS survey report authentication Rajnandgaon
10		DGPS survey report authentication Panabaras project Rajnandgaon
11		DGPS Survey Report
12		DGPS Report Balod
13		Forest Area Balod
14		Forest Area Rajnandgaon

Print page

सर्वप्रमुख अधिकारी
राष्ट्रीय राजमार्ग संयोजक क्र.1
लोक निर्माण विभाग, रायपुर (छ.प्र.)