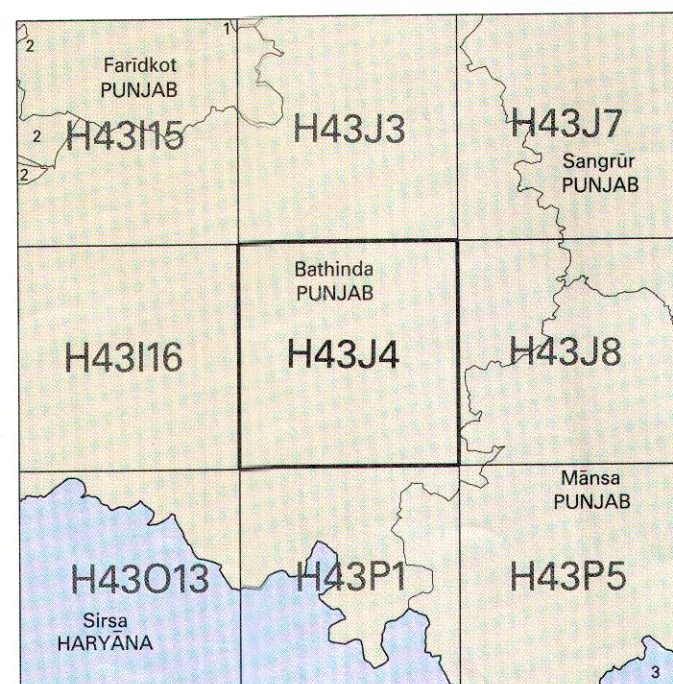


NOT FOR EXPORT

OPEN SERIES
MAP

No. H43J4

Scale 1:50,000



- 1 Moga, PUNJAB.
- 2 Muktsar, PUNJAB.
- 3 Hisār, HARYANA.

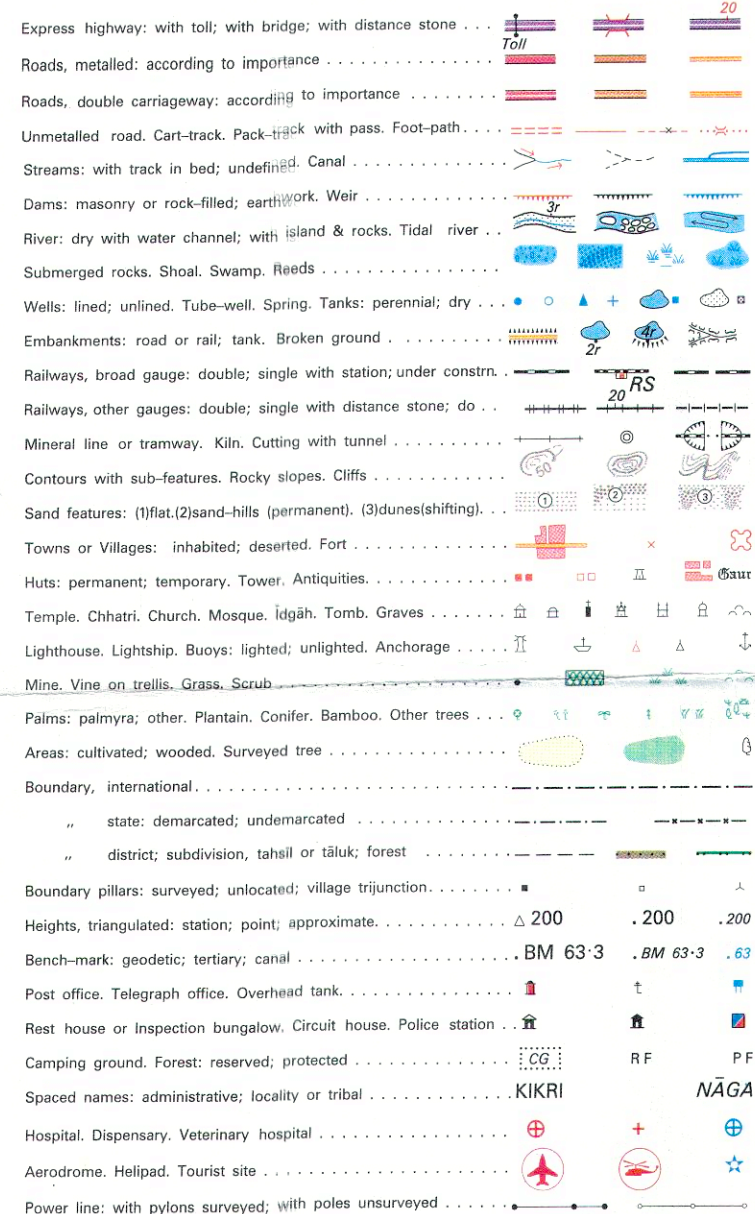
भारतीय सर्वेक्षण विभाग

SURVEY OF INDIA

1st Edition 2007.

Price : Rs. 50/-

CONVENTIONAL SYMBOLS



REFERENCE

NH 64 National Highway No. 64

NOTES :-

A relative height, δR , represents the approximate height, in metres, between the top and bottom of a step slope.

Permission to use cart-racks and unattended roads along canals and protective embankments is required from the Irrigation authorities.

Tanks shown *dry*, in this area, usually contain water from July to January.

Tube-wells are numerous throughout the sheet, only the important ones have been shown.

A relative height δH , marked along a canal indicates the height of the top of the canal embankment above the adjacent country, whereas that along drain represents the height of the top of the embankment from bottom of the drain.

Distance zones along canals and protective embankment are 1000 feet apart and every existing fifth slot is shown, except along Ghumun Distributary, Talwandi Distributary and Kotla Branch (SININD CANAL).

Distances of 1000 feet apart, every existing one, is called *Kund*.

Most of the unified well symbols indicate covered tank, called *Kunds*, which usually contain surface collection of rainwater.

COMPILATION INDEX

A. Compiled from 1:25,000 Survey, 1998-99.

Projection – UTM Datum – WGS 84

Magnetic Variation from True North about 1° East in 2005

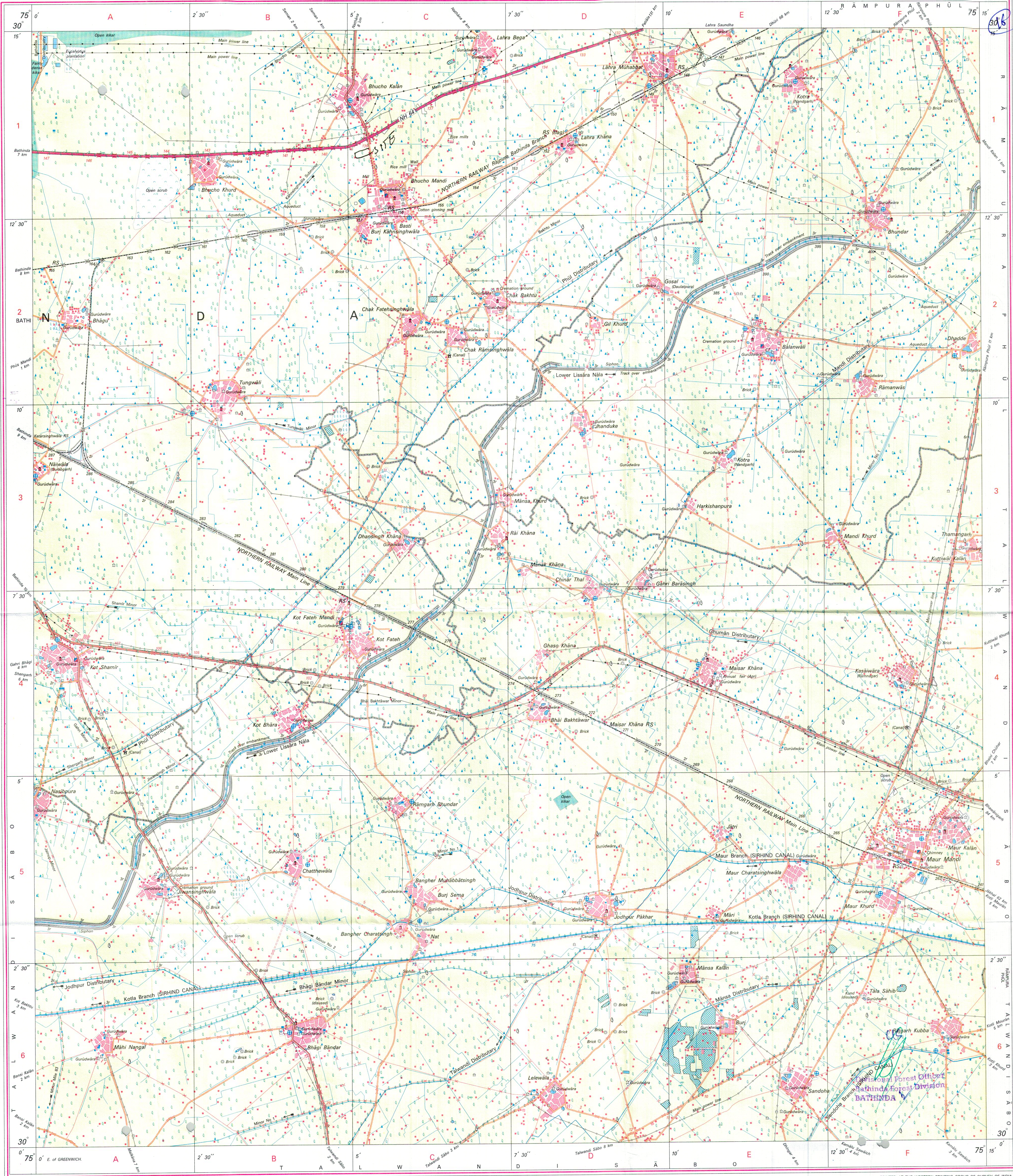
1:50.000

Metres 1000	500	0	1	2	3 Kilometre
-------------	-----	---	---	---	-------------

For further details about this map, please contact
Director
Punjab & Chandigarh Geo-Spatial Data Centre
Survey of India, Sector 32 A
Chandigarh.
Fax : 0172 - 2606916

WEBSITE – www.surveyofindia.gov.in

Reproduction in whole or part by any means is prohibited without the written permission of Survey of India, the National Mapping Agency.



REG. No.93(o)-WPG D 07 (P&C GDC-1:50,000)-1518.

भारत के महासर्वेयक मेजर जनरल एम० गोपाल राव, बी०टी०, पी. वी. डिप. (एरियल फोटो), एम०आई०एम०आई०, एम०सी०आई०एम०, एफ०आई०आई०एम०, के निदेशन में प्रकाशित,
Published under the direction of Major General M. Gopal Rao, B.Tech., P.G.Dip. (Aerial Photo), MIME, MCA, FIS, Surveyor General of India
Survey of India, Hāthibarkala Estate, Post Box No. 37, Dehra Dūn - 248001 (Uttarākhānd)
Department of Science & Technology, Government of India.

PRINTED AT THE WESTERN PRINTING GROUP OF SURVEY OF INDIA