

कार्यालय महाप्रबंधक
मध्य प्रदेश जल निगम मर्यादित
(म.प्र. शासन का उपक्रम)

परियोजना क्रियान्वयन इकाई, सिंगरौली

कार्यालय : कक्ष क्र. 44, प्रथम तल, कलेक्ट्रेट भवन, वैदना
(Website: www.mpjalnigam.mp.gov.in)

CIN-U41000MP2012SGC028798
gmsingrauli.mpjn@mp.gov.in)

क्रमांक 1779 /महा.प्रबं./म.प्र.ज.नि.मर्या./परि.क्रि.ई./2023
प्रति,

दिनांक 01/07/23

वन मण्डल अधिकारी

वन मण्डल, सिंगरौली

विषय:- जल जीवन मिशन के अंतर्गत गोण्ड देवसर समूह जल प्रदाय योजना अंतर्गत भूमिगत पाइपलाइन बिछाने हेतु आरक्षित एवं संरक्षित वन भूमि म.प्र. जल निगम सिंगरौली को उपयोग उपयोग पर देने बावत्।

- संदर्भ:-
1. प्रकरण क्रमांक FP/MP/WATER/151448/2022
 2. प्रधान मुख्य वन संरक्षक (भू-प्रबंध), भोपाल का पत्र क्र. 2681 दिनांक 30.06.2023
 3. तकनीकी अधिकारी (वानिकी), पर्यावरण, वन एवं जलवायु परिवर्तन मंत्रालय का पत्र क्र. 6-एमपीबी 028/2023-बीएचओ/ दिनांक 28.06.2023
 4. इस कार्यालय का क्र. 1767 दिनांक 30.06.2023

-000-

विषयांतर्गत लेख है कि संदर्भित पत्र क्र. 3 के माध्यम से प्रस्ताव से संबंधित अन्य वांछित जानकारी/स्पष्टीकरण चाहा गया था। इस कार्यालय द्वारा प्रकरण क्रमांक के संबंध में संदर्भित पत्र क्र. 4 द्वारा प्रकरण से संबंधित अन्य वांछित जानकारी/स्पष्टीकरण प्रधान मुख्य वन संरक्षक (भू-प्रबंध), भोपाल को प्रेषित की जा चुकी हैं तथा परिवेश पोर्टल में अपलोड कर दी गई हैं।

अतः उक्त प्रकरण में अतिशीघ्र भूमिगत पाइपलाइन बिछाने हेतु अग्रिम कार्यवाही करने का कष्ट करें।

संलग्न:- उपरोक्तानुसार।


महाप्रबंधक

म.प्र. जल निगम मर्यादित
परि.क्रिया.ई. सिंगरौली

क्रमांक /महा.प्रबं./म.प्र.ज.नि.मर्या./परि.क्रि.ई./2023, सिंगरौली दिनांक
प्रतिलिपि:-

1. प्रधान मुख्य वन संरक्षक (भू-प्रबंध), भोपाल की ओर सूचनार्थ।
2. ओ.एस.डी, म.प्र. जल निगम मर्यादित, भोपाल की ओर सूचनार्थ।


महाप्रबंधक

म.प्र. जल निगम मर्यादित
परि.क्रिया.ई. सिंगरौली

Office of the General Manager
Madhya Pradesh Jal Nigam Maryadit
Project Implementation Unit, Singrauli

Office: Room No. 44, 1st Floor, Collectorate Office Waidhan
(Website: www.mpjalnigam.co.in)

CIN-U41000MP2012SGC028798
E-mail-gmmpjnmsingrauli@gmail.com)

No. 1765/2023/MPJNM/PIU/Singrauli

Dated - 30/06/23

To,

Principal Chief Conservator of Forest
(Land Management)
Bhopal (M.P.)

Sub: Regarding Submission of Compliance for Query Raised by Ministry of Environment Forest & Climate Change against Application No. FP/MP/WATER/151709/2022 Pertaining to Waidhan-2 MVS.

Ref: 1. Online Application No. FP/MP/WATER/151709/2022
2. This office letter No. 1205/GM/MPJNM/PIU/Singrauli/2023 Dated 04.05.2023
3. MOEFC, Integrated Regional Office Bhopal letter No. 6-MPB019/2023-BHO/ Dated 28.06.2023

---XX---

With Reference to the above cited subject Query raised by Ministry of Environment Forest and Climate Change vide letter 6-MPB019/2023-BHO/ dated 28.06.2023, we are hereby submitting the necessary documents & tabular Compliance for your kind reference.


S.No.	Query	Reply
1	Administrative Approval/Sanction letter of the project shall be submitted/uploaded.	Enclosed
2	Complete KML file of layout plan of Forest Area and Non Forest Area (full project KML be submitted/uploaded).	KML file depicting Forest Area and Non Forest Area uploaded in Google Drive. (https://drive.google.com/file/d/12Q6pDXsRLJA7_mrdLpe-n4J2c5MhD7ka/view?usp=drive_web)
3	Justification for location of the project in forest land (counter signed by DFO) shall be submitted/uploaded.	Detailed Justification report Attached.
4	No objection certificates of concerned department (Railway, WRD, TL etc) shall be submitted.	No Objection Certificates from MPRDC is attached.
5	As Per the covering letter of proposal, the proposed diversion area is for construction of Water treatment plant but KML shows the proposed area to be used as laying of Pipeline shall be clarified.	The Proposed diversion Area is for Water Pipeline and the KML also reflect the same.
6	It is a new pipeline project, alternative alignment of with comparative statement shall be submitted.	It is already shown in Para-D of part-1 proposal, where it is clearly mentioned "NO", it means there is no alternative option is available.
7	KML file for alternative alignment shall be submitted/uploaded.	It is already shown in Para-D of part-1 proposal, where it is clearly mentioned "NO", it means there is no alternative option is available.

8	Detailed muck calculation and muck disposal scheme as approved by concerned DFO shall be submitted.	Total quantity of excavated material during laying of pipeline will be as follows. Calculation- Excavated Volume- $(23815 \times 0.6 \times 1) = 14289$ cum Pipe Volume $-(3.14 \times 0.1 \times 0.1 \times 23815) = 747.791$ cum Remaining Muck- $(14289 - 747.791) = 13541.21$ cum (it Will be used for levelling of Surface) After laying of pipe line, excavated quantity will be used for filling of trench and levelling purpose, therefore there will be no muck disposed outside.
9	Component wise breakup of land required and component wise area calculation with the layout plan is shall be submitted.	Component wise breakup for 1.429 ha. of pipeline network uploaded on Parivesh portal Part-1 (Point-B) and Google Drive. (https://drive.google.com/file/d/12Q6pDXsRLJA7_mrdLpe-n4J2c5MhD7ka/view?usp=drive_web)
10	Full CA Scheme is not uploaded on web Portal	CA Scheme Shall be uploaded by DFO Singrauli.
11	As per the DSS analysis, the proposed diversion area is 428m away from Son Ghariyal WLS and 1.66 km away from bagdara WLS. Regarding comments of CWLW shall be submitted	Comment to be given by DFO Singrauli.
12	The proposed diversion area is part of Elephant corridor, So comments of CWLW M.P. shall be submitted.	Comment to be given by DFO Singrauli.
13	As Per the KML of all three proposals (FP/MP/WATER/145025/2022- 3.1519 ha, FP/MP/WATER/151709/2022-1.429 ha & FP/MP/WATER/154588/2022-1.608 ha), it seems that all proposals are co-related to each other.Why a Consolidated proposal is not submitted.	Proposal No. (FP/MP/WATER/145025/2022) is belongs to Gond Devsar MVS and Rest 2 Proposals are associated with Waidhan-2 MVS for Garvity and Distribution Main Pipeline and All these Proposals are Applied Zone wise.

This is for your information & further necessary action please.

Encl.- As above

o/c


General Manager


M.P. Jal Nigam Maryadit
P. I. U. Singrauli

No. 1766 / 2023/MPJNM/PIU/Singrauli

Dated -

30/6/23

Copy to: - 1. DFO, Singrauli (M.P.) for information & further necessary Action.
2. OSD Permission, Bhopal (M.P.) for information please.


General Manager
M.P. Jal Nigam Maryadit
P. I. U. Singrauli

o/c

कार्यालय महाप्रबंधक
मध्य प्रदेश जल निगम मर्यादित

(म.प्र. शासन का उपक्रम)
परियोजना क्रियान्वयन इकाई, सिंगरौली

कार्यालय : कक्षा क्र. 44, प्रथम तल, कलेक्ट्रेट भवन, वैदैन
(Website: www.mpjalnigam.mp.gov.in)

CIN- U41000MP2012SGC028798
Email- gmsingrauli.mpjn@mp.gov.in

क्रमांक 1205 /महा.प्रबं./म.प्र.ज.नि.मर्या./परि.क्रि.ई./2023
प्रति,

सिंगरौली, दिनांक 04.05.2023

प्रधान मुख्य वन संरक्षक (भू-प्रबंध)
भोपाल, म.प्र.

विषय:- वैदैन-2 एवं गोंड देवसर ग्रामीण समूह जल प्रदाय योजना अंतर्गत वन भूमि पर पाइप लाईन बिछाने की अनुमति।

- संदर्भ:-
1. प्रकरण क्रमांक- FP/MP/WATER/154588/2022
 2. प्रकरण क्रमांक- FP/MP/WATER/154848/2022
 3. प्रकरण क्रमांक- FP/MP/WATER/151709/2022
 4. प्रकरण क्रमांक- FP/MP/WATER/151757/2022
 5. प्रकरण क्रमांक- FP/MP/WATER/151448/2022

-00--

विषयांतर्गत लेख है कि म0प्र0 जल निगम मर्यादित (म.प्र. शासन का उपक्रम) द्वारा सिंगरौली जिले में वैदैन-2 एवं गोंड देवसर ग्रामीण समूह जल प्रदाय योजना का क्रियान्वयन किया जा रहा है। उपरोक्त योजनांतर्गत वन भूमि पर Pipeline बिछाने का कार्य प्रस्तावित है। इस हेतु वन विभाग के पोर्टल पर ऑनलाइन आवेदन प्रस्तुत किये गए थे, वांछित आवश्यक अभिलेख अनुलग्न-1 संलग्न कर अग्रिम कार्यवाही हेतु प्रस्तुत किया जा रहा है। प्रकरणों की स्थिति निम्नानुसार है:-

क्र.	प्रकरण क्रमांक	योजना का नाम	स्थिति	रिमार्क
1	FP/MP/WATER/154588/2022	वैदैन-2 ग्रामीण समूह जल प्रदाय योजना	RO	प्रकरण RO लेवल पर दर्शित है। आवश्यक कार्यवाही हेतु KML File, वन भूमि एवं गैर वनभूमि की पृथक-पृथक एवं जियो रेफरेंस मैप एवं सर्वे ऑफ इंडिया टोपोशीट गूगल ड्राइव में अपलोड कर लिंक https://drive.google.com/file/d/12Q6pDXsRLJA7_mrdLpe-n4J2c5MhD7ka/view?usp=drive_web के माध्यम से प्रस्तुत किए जा रहे हैं।
2	FP/MP/WATER/154848/2022	वैदैन-2 ग्रामीण समूह जल प्रदाय योजना	RO	प्रकरण RO लेवल पर दर्शित है। आवश्यक कार्यवाही हेतु KML File, वन भूमि एवं गैर वनभूमि की पृथक-पृथक एवं जियो रेफरेंस मैप एवं सर्वे ऑफ इंडिया टोपोशीट गूगल ड्राइव में अपलोड कर लिंक https://drive.google.com/file/d/12Q6pDXsRLJA7_mrdLpe-n4J2c5MhD7ka/view?usp=drive_web के माध्यम से प्रस्तुत किए जा रहे हैं।
3	FP/MP/WATER/151709/2022	वैदैन-2 ग्रामीण समूह जल प्रदाय योजना	RO	प्रकरण RO लेवल पर दर्शित है। आवश्यक कार्यवाही हेतु KML File, वन भूमि एवं गैर वनभूमि की पृथक-पृथक एवं जियो रेफरेंस मैप एवं सर्वे ऑफ इंडिया टोपोशीट गूगल ड्राइव में अपलोड कर लिंक https://drive.google.com/file/d/12Q6pDXsRLJA7_mrdLpe-n4J2c5MhD7ka/view?usp=drive_web के माध्यम से प्रस्तुत किए जा रहे हैं।

क्र.	प्रकरण क्रमांक	योजना का नाम	स्थिति	रिमार्क
4	FP/MP/WATER/ 151757/2022	गोंण्ड देवसर ग्रामीण समूह जल प्रदाय योजना	RO	प्रकरण RO लेवल पर दर्शित है। आवश्यक कार्यवाही हेतु KML File, वन भूमि एवं गैर वनभूमि की पृथक-पृथक एवं जियो रेफरेंस मैप एवं सर्वे ऑफ इंडिया टोपोगीट गुगल ड्राइव में अपलोड कर लिंक https://drive.google.com/file/d/12Q6pDXsRLJA7_mrdLpe-n4J2c5MhD7ka/view?usp=drive_web के माध्यम से प्रस्तुत किए जा रहे हैं।
5	FP/MP/WATER/ 151448/2022	गोंण्ड देवसर ग्रामीण समूह जल प्रदाय योजना	RO	प्रकरण RO लेवल पर दर्शित है। आवश्यक कार्यवाही हेतु KML File, वन भूमि एवं गैर वनभूमि की पृथक-पृथक एवं जियो रेफरेंस मैप एवं सर्वे ऑफ इंडिया टोपोगीट गुगल ड्राइव में अपलोड कर लिंक https://drive.google.com/file/d/12Q6pDXsRLJA7_mrdLpe-n4J2c5MhD7ka/view?usp=drive_web के माध्यम से प्रस्तुत किए जा रहे हैं।

अतः अनुरोध है कि विषयांकित प्रकरणों के संबंध में अग्रिम कार्यवाही करने का कष्ट करें। जल जीवन मिशन शासन की अतिमहत्वाकांक्षी योजना है जिसे समयसीमा में पूर्ण किया जाना है। सूचनार्थ एवं आवश्यक कार्यवाही हेतु प्रेषित।

सलग्न- अनुलग्न-1

महाप्रबंधक

म.प्र. जल निगम मर्यादित
परि. क्रिया. ई. सिंगरौली

दिनांक

क्रमांक /महा.प्रबं./म.प्र.ज.नि.मर्या./परि.क्रि.ई./2023

प्रतिलिपि:-

1. मुख्य वन संरक्षक, रीवा और सूचनार्थ।
2. ओ.एस.डी. परमिशन, मध्यप्रदेश जल निगम मर्या. भोपाल की ओर सूचनार्थ।
3. कलेक्टर एवं अध्यक्ष, जिला जल एवं स्वच्छता समिति सिंगरौली की ओर सूचनार्थ।
4. वन मंडल अधिकारी, सिंगरौली की ओर सूचनार्थ।

महाप्रबंधक

म.प्र. जल निगम मर्यादित
परि.क्रिया. ई. सिंगरौली



भारत सरकार / GOVERNMENT OF INDIA
पर्यावरण, वन एवं जलवायु परिवर्तन मंत्रालय

MINISTRY OF ENVIRONMENT, FOREST & CLIMATE CHANGE
एकीकृत क्षेत्रीय कार्यालय, भोपाल / INTEGRATED REGIONAL OFFICE, BHOPAL
Kendriya Paryavaran Bhavan, Link Road No.3, E-5, Ravi Shankar Nagar,
BHOPAL - 462016 (M.P.)



TEL: 0755-2466525 E-mail: rowz.bpl-mef@nic.in

क्रमांक: 6-एमपीबी 019/2023-बीएचओ/

दिनांक : 28/06/2023

प्रति,

प्रधान सचिव (वन)
मध्यप्रदेश शासन,
वल्लभ भवन, भोपाल,
(मध्यप्रदेश) ।

विषय: सिंगरौली जिले में बैदन-2 ग्रामीण समूह जल प्रदाय योजना के तहत जल शोधन संयंत्र के निर्माण हेतु 1.429 हेक्टेयर आरक्षित एवं संरक्षित वनभूमि महाप्रबंधक, मध्यप्रदेश जल निगम मर्यादित, परियोजना क्रियान्वयन इकाई, सिंगरौली को उपयोग पर देने बाबत ।

संदर्भ: नोडल अधिकारी, मध्यप्रदेश का पत्र क्रमांक एफ-5/1220/2023/10-11/1405 दिनांक 10/04/2023.

महोदय,

उपरोक्त विषयक एवं संदर्भित पत्रों के संदर्भ में अधोहस्ताक्षरी को यह सूचित करने का निर्देश हुआ है कि प्रस्ताव से संबंधित अन्य वांछित जानकारी/स्पष्टीकरण की आवश्यकता है । अतः निम्नलिखित जानकारी/ दस्तावेज प्रेषित करने का कष्ट करें :-


1. Administrative approval/ sanction letter of the project shall be submitted.
2. Full KML file of layout plan of forest area and non forest area (with full project KML file) shall be submitted/uploaded.
3. Justification for location of the project in forest land (counter signed by DFO) shall be submitted/uploaded.
4. No objection certificates of concerned department (Railway, WRD, Road, TL etc) shall be submitted.
5. As per the covering letter of proposal, the proposed diversion area is for construction of water treatment plant but KML shows the proposed area to be used as laying of pipeline shall be clarified.
6. If it is a new pipeline project than alternative alignment of with comparative statement shall be submitted/ uploaded.
7. KML file for alternative alignment shall be submitted/uploaded.
8. Detailed muck calculation and muck disposal scheme as approved by concerned DFO shall be submitted.
9. Component wise breakup of land required and component wise area calculation with the layout plan shall be submitted.
10. Full CA scheme is not uploaded on web portal.
11. As per the DSS analysis, the proposed diversion area is 428 m away from Son Ghariyal WLS and 1.66 km away from Bagdara WLS. Regarding comments of CWLW shall be submitted.

I/47363/2023

12. The proposed diversion area is part of elephant corridor, so comments of CWLW, M.P. shall be submitted.
13. As per the KML of all three proposals (FP/MP/WATER/145025/2021-3.1519 ha, FP/MP/WATER/151709/2022-1.429 ha and FP/MP/WATER/154588/2022-1.608 ha), it seems that all proposals are co-related to each other. Why a consolidated proposal is not submitted

उपरोक्त जानकारी प्रेषित किये जाने का अनुरोध है जिससे प्रस्ताव में आगामी कार्यवाही की जा सके।

भवदीय


(हरे राम कुमार) 28-6-23

तकनीकी अधिकारी (वानिकी)

प्रतिलिपि: प्रधान मुख्य वन संरक्षक (भू-प्रबंध) एवं नोडल अधिकारी, मध्यप्रदेश शासन, सतपुडा भवन, भोपाल।

Signed by Hare Ram Kumar

Date: 28-06-2023 12:54:51

Reason: Approved

मध्यप्रदेश शासन
लोक स्वास्थ्य यांत्रिकी विभाग
संचालक, वल्लभ गवन भोपाल-462004

भोपाल, दिनांक 22 SEP 2020

क्रमांक एफ-18-23/2020/2/34/(2951)

प्रति,

प्रमुख संचालक
मध्यप्रदेश जल निगम मर्यादित
विश्वनाथल गवन, भोपाल।

विषय - मध्यप्रदेश जल निगम मर्यादित द्वारा क्रियान्वित की जानेवाली समूह जलप्रदाय योजनाओं की प्रशासकीय स्वीकृति।

संदर्भ - प्रमुख संचालक, मध्यप्रदेश जल निगम मर्यादित, भोपाल का पत्र क्रमांक 6942 दिनांक 29.08.2020।

-0-

राज्य शासन एतद द्वारा मध्यप्रदेश जल निगम मर्यादित द्वारा जल जीवन मिशन के अंतर्गत क्रियान्वित की जानेवाली निम्नानुसार 10 समूह जलप्रदाय योजनाओं की प्रशासकीय स्वीकृति प्रदान करता है -

क्र.	समूह जलप्रदाय योजना का नाम	जिला	लागत (रु. करोड़ में)
1	राजोद	धार	109.50
2	नडिया	सागर	336.02
3	आगर मालवा	आगर	557.35
4	मडीखेड़ा	शिवपुरी	1096.96
5	गोपीकृष्ण सागर	गुना	461.98
6	राजघाट	गुना एवं अशोकनगर	1942.90
7	नेमावर (हाटपिलिया)	देवास	237.00
8	गोड देवसर	सिंगरौली	470.49
9	वैद्यन-1	सिंगरौली	637.27
10	वैद्यन-2	सिंगरौली	261.53
योग			6111.00

2/ योजनाओं का क्रियान्वयन जल जीवन मिशन के मापदण्डों एवं दिशा निर्देशों के अनुसार किया जाये, विस्तृत सर्वेक्षण उपरान्त डिजाईन/ड्राईंग तैयार कर करायी जाये तथा योजना पर होने वाले व्यय की स्वीकृत राशि तक सीमित रखा जाये।

3/ यह आदेश मंत्रि-परिषद निर्णय के आइटम क्रमांक-18 दिनांक 15, सितम्बर 2020 के संदर्भ में जारी किया गया है।

4/ दिनांक 03.09.2020 को सपन परियोजना परीक्षण समिति की बैठक, तथा दिनांक 18.09.2020 की सपन राज्य स्तरीय योजना स्वीकृति समिति की बैठक, में उपरोक्त योजनाओं का अनुमोदन किया गया है। बैठकों के कार्यवाही विवरण (प्रति संलग्न) में दिये गये निर्देशों का पालन सुनिश्चित किया जाये।

संलग्न - उपरोक्तानुसार।

CGM-122/GMLTech

मध्यप्रदेश के राज्यपाल के नाम से
तथा आदेशानुसार

(प्रमोद शर्मा)
उप सचिव
मध्य प्रदेश शासन

क्रमांक एफ 16-21/2020/2/34/(2952)

भोपाल, दिनांक 22 SEP 2020

तेलिपि -

निज सचिव, माननीय मंत्रीजी, लोक स्वास्थ्य यांत्रिकी विभाग।

सचिव, मध्यप्रदेश शासन, विस्त विभाग।

महालेखाकार, मध्यप्रदेश, ग्वालियर।

प्रमुख अभियंता, लोक स्वास्थ्य यांत्रिकी विभाग, म.प्र.भोपाल।

सलाहकार, राज्य योजना आयोग, भोपाल।

मुख्य अभियंता, लोक स्वास्थ्य यांत्रिकी विभाग, परिक्षेत्र.....।

आयुक्त, कोष एवं लेखा भोपाल।

संभाग आयुक्त, संभाग.....।


अधीक्षक यंत्री, लोक स्वास्थ्य यांत्रिकी विभाग.....मण्डल.....।

0. कलेक्टर, जिला.....।

1. परियोजना निदेशक, मध्यप्रदेश जल निगम मर्यादित, विन्ध्याचल भवन, भोपाल।

2. कार्यपालन यंत्री, लोक स्वास्थ्य यांत्रिकी खंड,.....।

3. कोषालय अधिकारी, जिला.....।



मध्यप्रदेश शासन

लोक स्वास्थ्य यांत्रिकी विभाग

JUSTIFICATION LETTER

Justification Letter for Laying of Clear Water Distribution main under Waidhan-2 Block Chitrangi Multi Village Scheme (Distt. – Singrauli)

Project Name:- Waidhan- 2 Multi Village Scheme, Distt.- Singrauli.

Project Cast:- INR 218.90 Crores.

Area Served:- 193 Village of Chitrangi block Dist. Singrauli under Madhya pradesh.

Project Scope:- Waidhan- 2 Multi Village Scheme Project was sanctioned under Jal Jeevan Mission to provide water to All House hold of Village of Singrauli District. The implementing Agency for the project is MP Jal Nigam Limited. After successful completion of the Waidhan- 2 multi village Scheme 93 village of Block Chitrangi of Singrauli District will receive potable drinking water in their homes through a functional tap. The project scope is as follows:-

S No.	Description	UOM	Singrauli District
1	Intake Well cum pump house	MLD	28.24
2	Raw water pumping main	KM	7.00
3	Water treatment plant	MLD	22.66
4	Clear water pipe line / CWGM	KM	187.10
5	CWPM	KM	188.06
6	Master Balancing Reservoir	Nos.	2
7	Intermediate pumping Station	Nos.	8
8	Over Head Tank / Ground Service Reservoir	Nos.	77
9	Distribution Pipe Line	KM	2726.53
10	House Service Connection	Nos.	41702

The project scope consists of construction of Intake well, water treatment plant, over head tank and master balancing reservoir at various location across Singrauli district to provide water to the villages habitations. These tanks would be connected with pipe line to transfer and distribute the potable and raw water after topographical survey of pipe line alignment of the entire Singrauli district piping routes. It is found that the some pine line area of Chitrangi block under forest area. As per Design requirements and topographical compulsions these clear water pipe line are to be laid on these locations, situated in the forest area.

Letter No. 1832 /MPRDC/APMS/3151/2022

Sidhi, date:- 05 / 08 / 2022

To,

✓ General Manager,
M.P. Jal Nigam Maryadit,
PIU Singrauli (M.P)

Sub:- Regarding permission for laying pipeline along MP-MDR-12-03 (Chitrangi-Garhwa Road) from Ch. 0.000 to Ch. 12.600 and Ch. 14.00 to Ch. 21.852, i.e. total length 20.452 along with 03 road crossing at Ch. 0.000, Ch. 17.700 and Ch. 19.000.

Ref:- 1. Chief General Manager (Admin.), MPRDC Bhopal letter no. 6766/261/OTH/APMS2022 /3151/MPRDC/2022, Dated- 12/07/2022.
2. APMS Application No. APMS2022/3151, dated 28.01.2022.

-----*****-----

With reference to the letter & subject cited above, proposal submitted for Grant of permission to lay water pipeline along MP-MDR-12-03 (Chitrangi-Garhwa Road) from Ch. 0.000 to Ch. 12.600 and from Ch.14.000 to Ch. 21.852. i.e. total length 20.452 Km. along with 03 road crossings at Ch.0.000, Ch.17.700 and Ch.19.000 is approved in-principle with following conditions:-

1. Submission of X-Section at each crossing for crossing the road by HDD method showing depth of ground level and drilling level below road top level.
2. The execution of work will be done as per MoRT&H guidelines and to the satisfaction of this office (Divisional Manager, MPRDC).
3. The work shall be carried strictly in accordance with the provisions of the estimate & approved drawing.
4. Strict adherence to the safety requirements of IRC: SP-55 "Guidelines on Safety in road construction Zone" shall be ensured.
5. The execution of work will be done in accordance with the specification of Concession agreement and no diversion will be constructed.
6. You have to maintain the traffic for smooth movement.
7. The laying of Underground pipeline shall be strictly as per the MORTH Circular dated 22.11.2016 and as per the details indicated in the approved drawing. No change in the approved alignment of Underground pipeline will be entertained. Any deviation will result in automatic cancellation of the permission/approval.
8. It shall be ensured that no cross drainage Structure/Bridge shall be used to convey Underground water supply/Sewerage pipeline. Further, under no circumstances, the pipe line shall be allowed beneath existing carriageway except for road crossing permitted and no digging is permitted within carriageway.
9. All safety measures will be followed by you (General Manager, M.P Jal Nigam Maryadit, PIU Singrauli).
10. All construction work shall be done under supervision of this office (Divisional Manager, MPRDC). This office will issue a completion certificate after completion of the work to the satisfaction of MPRDC.

Contd.....2



MADHYA PRADESH ROAD DEVELOPMENT CORPORATION LIMITED

(Govt. of M.P. Undertaking)

OFFICE OF THE DIVISIONAL MANAGER MPRDC Div Sidhi

Near MPED Colony WARD No. 8, Dist Sidhi (M.P.) Pin No. 486661

E-mail - dm-rewa2@mp.gov.in

11. You have to submit "As built drawing after the completion work, within 30 days from date of actual completion of work at site.
12. You will bear all costs related to construction, maintenance and other ancillary expenditure.
13. The road section to be made after completion of work should be in accordance to drawing and to the satisfaction of Divisional Manager, MPRDC. Work is to be carried out between sunrise and sunset.
14. As per IRC 98-2011 sewer lines or water supply lines should be laid at edge of ROW
15. The Guidelines mentioned in the IRC: 98-2011 should be strictly adhered during execution.
16. You will shift the pipeline within given time period from the date of issue of the notice by the MPRDC to shift / relocate the pipeline, in case it is so required for the purpose of improvement/ widening of the road/ route/ highway or construction of flyover/ bridge and restore the road/ land to its original condition at his own cost and risk.
17. Under no circumstances, the already laid Underground Utility (if any) shall be harmed or interrupted due to laying of proposed pipeline. In case, if any damage is caused to any previously laid utility service/s. then you will indemnify MPRDC against any such claim of concerned Agency.
18. The permission shall stand withdrawn automatically in the event of breach of any of the above mentioned conditions are not followed at site.

The Bank Guarantee submitted by you is valid up to 31.03.2023. Please make it sure that if the work is not completed within Bank Guarantee Validity period or stipulated time as per terms of Agreement and this letter, this office may be, informed one month in advance, so that necessary action may be initiated. You may be allowed to undertake the remaining work only after receiving permission from this office as well as the extension of Bank Guarantee.

Encl:- Agreement copy.

Divisional Manager
MPRDC Div. Sidhi (M.P.)

Sidhi, date:- / 08 / 2022

Endt. No. /MPRDC/APMS3151/2022

Copy to:-

1. The Chief General Manager (Admin.) MPRDC Bhopal for kind information Please.

-51-
Divisional Manager
MPRDC Div. Sidhi (M.P.)



Registration and Stamp Department Madhya Pradesh

Certificate of Stamp Duty

E-Stamp Details

E-Stamp Code 01015023052022011622
Total E-Stamp Amount 500
Govt. Stamp Duty (Rs.) 500 Municipality Duty (Rs.) 0
Janpad Duty (Rs.) 0 Upkar Amount (Rs.) 0
Exempted Amount (Rs.) 0
E-Stamp Type NON-JUDICIAL
Issue Date & Time 23/05/2022 14:46:08
Service Provider or Issuer Details वृजमोहन प्रसाद मिश्रा/SP015040807201500893
SP/SRO/DRO/HO Details उप-पञ्जीयक कार्यालय चितरंगी CHITRANGI SINGROLI

Deed Details

Deed Type Agreement/Memorandum of an agreement
Deed Instrument If relating to secure repayment of a loan or debt:- 0.25 percent of the amount of loan or debt, subject to a maximum of five lakh rupees
Purpose AGREEMENT

First Party Details

Organization Name MPJALMP JAL MARYADIT PIU SINGRAULI
Address COLLECTORATE WAIDHAN SINGROLI Madhya Pradesh INDIA
Number of Persons 1

Second Party Details

Organization Name MPRDC LTD SIDHI
Address MPEB COLONY SIDHI SIDHI Madhya Pradesh INDIA
Number of Persons 1

AGREEMENT

Digitally signed by Brijmohan
Prasad Mishra
Date: 2022.05.23 14:46:04
IST

General Manager
M.P. Jal Nigam Maryadit
Project Implementation Unit
Singrauli (M.P.)

Divisional Manager
MPRDC Div-II Rewa H.Q. Sidhi

AGREEMENT REGARDING GRANTING OF RIGHT OF WAY PERMISSION FOR LAYING WATER PIPE LINE / DUCTS


Agreement to lay water pipe line along MPRDC MP – MDR -12 – 03 CHITRANGI to GHADHWA CH – 1.00 to CH – 20.50, total section length ROW applied for 20.50 km in state of Madhya Pradesh.


This agreement made this 5th day of August month of 2022 year between Madhya Pradesh road development corporation limited acting in his executive capacity through (hereinafter referred to as MPRDC which expression shall unless excluded by or repugnant to the context include his successors in office and assigns) on the one part and M.P. JAL NIGAM MARYADIT PIU SINGRAULI (M.P.)

Whereas Madhya Pradesh road development corporation limited is responsible, interlaid for development and maintenance of lands in state of Madhya Pradesh. Whereas the licensee propose to lay Water Pipe Line along MPRDC MP – MDR -12 – 03 CHITRANGI to GHADHWA Whereas the licensee proposes to lay water pipe line whereas the licensee has applied to the Authority for permission to lay water pipe line from agreement to lay Water Pipe Line along MPRDC MP-MDR-12-03 CHITRANGI to GHADHWA CH-1.00 To CH-20.500, Total section length ROW applied for 20.500 KM in state of Madhya Pradesh.

And whereas the MPRDC has agreed to grant such permission on the terms and conditions hereinafter mentioned. Now this agreement witnesses that in consideration of the conditions hereinafter contained and on the part of the licensee to be observed and performed, the MPRDC here by grants to the license permission to lay water pipe line as per the drawings attached here to subject to the following conditions, namely :-

1. The water pipe line shall always be laid at the edge of the ROW. In case of the restricted width of , which may be adequate only to accommodate the carriageways central verge shoulders, slopes of embankments and drains, the water pipe line shall be laid beyond the toe line of the embankments and clear of the drain. In cases where pipe line ducts with sufficient space are technical requirements being fulfilled, Present policy of the MORTH is to provide a 2.00m wide utility corridor on either side of the extreme edge of ROW where required ROW of at least 45m is available, which includes provision for OFC ducts.
2. A Performance Bank Guarantee @Rs.100 (Rupees Hundred Only) per route meter with a validity of one year initially (extendable if required till satisfactory completion of work shall have to be furnished by licensee to the authority/ its designated agency as a security against improper restoration of ground in terms of filling/unsatisfactory compaction damages caused to other underground installations/utility services & interference interruption, disruption or failure caused thereof to any services etc. The above charge of Rs.100/m is liable to be reviewed every 5years. For clarifications, it is hereby mentioned that all restoration work subsequent to laying of the pipe line shall be required to be undertaken by the licensee at its cost either by itself or through its authorized representative in consultation with the authority as per predetermined time schedule and quality standards. In case of the licensee failing to discharge the obligation of making good of the excavated trench/other restoration work, the authority shall have a right to make good the damages caused by excavation , at the cost of the licensee and recover the amount by forfeiture of the bank guarantee. In case, the performance bank guarantee is invoked as mentioned


Divisional Manager
MPRDC Div-II Rewa H.O. Sidhi



General Manager
M.P. Jal Nigam Maryadit
Project Implementation Unit
Singrauli (M.P.)


above, the licensee shall be required to replenish and reinstate the required performance bank guarantee within one month of such invoking.

In case the work contemplated herein is not completed to the satisfaction of the MPRDC which has granted the permission, within a period of 11 months from the date of issue of the bank guarantee, the licensee shall either furnish a fresh guarantee or extend the guarantee for a further period of one year.

Notwithstanding this, the licensee shall be liable to pay full compensation to the aggrieved authority its designated agency for any damage sustained by them by reason of the exercise of the ROW facility.

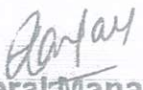
3. The License shall make his own arrangement for crossing of drainage structure of rivers, etc. below the bed. In case this is not feasible, the water pipe line/ducts may be carried outside the railing/parapets and supported on brackets fixed to the outside of the bridge superstructure. The fixing and supporting arrangement with all details shall required to be approved in advance from concerned Authority which has granted such permission. Additional cost on account of fixing and supporting arrangement as assessed by the authority shall be payable by the licensee.
4. The License shall shift the water pipe line/duct within 90 days (or as specified by the respective agency/MPRDC) from the date of issue of the notice by the concerned MPRDC to shift relocate the water pipe line/duct, in case it is so required for the purpose of improvement/widening of the road/route/highways or construction of flyover/ bridge and restored road land to its original conditions at its own cost and risk.
5. The License shall be responsible to ascertain from the respective agency in co-ordination with Authority, regarding the location of other water pipe line/duct, underground installation/utilities/facilities etc. the License shall ensure the safety and security of already existing water pipe line/underground installation/utilities/facilities etc. before commencement of the excavation / using the existing pipe line ducts.
6. The License shall be solely responsible / liable for full compensation/indemnification of concerned agency aggrieved authority for any direct, indirect or consequential damage caused to them/claims or replacements sought for at the cost and risk of the License. The concerned agency in co-ordination with authority shall also have a right to make good such damages/recover the claims by forfeiture of bank Guarantee.
7. If the License fails to comply with condition (6) and (7) above to the satisfaction of the authority, the shall be executed by the authority at the cost and risk of the License
8. No License shall claim exclusive right on the ROW and any subsequent user will be permitted to use the ROW either or below or by the side of the utilities laid by the first user subject to technical requirement being fulfilled. Whether the technical requirements are fulfilled or not, shall be decided by Highway Administration/Government gin their sole discrction. In case of any disruption/damage caused to any existing ulcer by the subsequent user, the authority would not be accountable or liable in any manner whatsoever.
9. The Licensee shall procure insurance from a reputed insurance company against damages to already existing water pipe line/underground installation/utilities/facilities etc. during trenching.
10. Grant of licensee is subjected to the licensee satisfying (a) minimum disruption of traffic and (b) no damages to the highways. As far as possible, the License should avoid cutting of the



General Manager
M.P. Jal Nigam Maryadit
Project Implementation Unit
Singrauli (M.P.)


Divisional Manager
MPRDC Div-II Rewa H.O. Sidhi

road for crossing highway, for crossing highway, the License shall adopt trenchless technology. In case any damages is caused to the road pavement in this process, the licensee will be required to the restore the road of the original condition at its cost if due to unavoidable reasons the road need to be cut for crossing or laying a pipe line, the licensee has to execute the corresponding restoration work in a time bound manner. For clarification, it is hereby mentioned that all required restoration work subsequent to laying of the water pipe line shall be required to be undertaken by the licensee at its cost either by itself or through its authorized representative in consultation with the authority as per predetermined time schedule and quality standard. In case the licensee failing to discharge the obligation of making good of the excavated trench/other restoration work, the authority shall have a right to make good the damages caused by excavation, at the cost licensee and recover the amount by forfeiture of the bank guarantee.

11. The license shall inform/ give a notice to the conceded agency designated by authority at least 15 days in advance with route details prior to digging trenches for fresh or maintenance/repair works. A separate performance Bank Guarantee for maintenance/repair work shall have to be furnished by the license.
12. Each day, the extent of digging the trenches should be strictly regulated so that water pipe line are laid and trenched filled up before the close the work that day. Filling should be completed to the satisfaction of the consumed agency designated by the authority.
13. The licensee shall indemnify the concerned in co-ordination with authority against all damages and claims, if any due to the digging of trenches for laying water pipe line /ducts.
14. This permission shall be co-terminus with the validity of license awarded by the Department of munication (DOT). The permission granted under this agreement will automatically crease in case of premature termination of the license granted to by the DOT. The Authority also has a right to terminate the permission or to extend the period of agreement in case the license want shifting, repair or alteration to water pipe line/duct; he will have to furnish a separate Bank Guarantee.
15. That licensee shall not without prior permission in writing of the consumed agency in co-ordination with authority undertake any work of shifting, repairs or alterations to said water pipe line/ducts.
16. In order to avoid repeated digging on the same route, in case were pipe line ducts with sufficient space are already available along MDR, laying of water pipe line shall be encouraged in such ducts subject to technical feasibility in term of interface etc. in case where such ducts are not available, the license is free to lay voluntarily extra ducts/conduits with extra capacity so as to take care of future needs. The capacity/excess capacity can be commercialized by the licensee with suitable mutual agreement with the authority or his designated agency. However, the creation of excess capacity Licenses is not a precondition for ROW permission granted herein.
17. The permission granted shall not in any way be deemed to convey to the licensee any ownership right or any interest in route road/highway land/property other then what is herein expressly granted. No use of MDR-12-03.
18. Row will be permitted for any purpose other than that specified the Agreement.
19. During the subsistence of this agreement, the water pipe line/ducts located in highways land/property shall be deemed to have been constructed and continued only by the consent



General Manager
M.P. Jal Nigam Maryadit
Project Implementation Unit
Singrauli (M.P.)


Divisional Manager
MPRDC Div-II Rewa H.Q. S.M.

and permission of the authority so that the right of the license to the use there of shall not become absolute and indefeasible by lapse of time.

20. The Licensee shall bear the stamp duty charged on this Agreement.
21. The Water pipe line shall not be brought into use by the licensee unless a completion certificate to the effect that the water pipe line /duct has been laid in accordance with approved specification and drawing and the trenches have been filled up to the satisfaction of the concerned agency in co-ordination with authority has been obtained Three copies of as laid drawing of utilities (hard and soft copies) with geo tagged photographs and geo tagged video recording of laying of water pipe line in the trenches (with respect to the SH) and after complete restoration shall be submitted to the authority for verification and record within a month of completion of works.
22. Not with standing anything contained herein this agreement may be cancelled at any time by the authority for breach of any condition of the same and licensee shall either be entitled to the any compensation for any loss caused to it by such cancellation nor shall it be absolved from any liability already incurred.
23. The Licensee shall have to provide safety measures like barricading , danger lighting and other necessary caution board while executing the work.
24. If any traffic diversion work are found necessary during the working period, such diversion shall be provided at the cost of licensee.
25. After the termination/expiry of the agreement, the licensee shall remove the pipe line /ducts within 90 days and site shall be brought back to the original condition failing which the licensee will lose the right to the remove the water pipe line/ducts. However, before taking up the work of removal of water pipe line the licensee shall furnish a Bank Guarantee to the Authority for a period of one year for an amount assessed by the authority as a security for making good the excavated trench by proper filling and compaction, Clearing debris loose earth produced due to excavation of trenching at least 50m away from the edge of the ROW.
26. The enforceability of the row permission granted herein shall be restricted to the extent of provision I scope of service contained/defined in the license agreement of the licensee with DOT and for the purpose for which it is granted, either by content or by intent, the purpose of extending this ROW facility is not to enhance the scope of license of the licensee with the DOT.
27. Any disputes in interpretation of terms and condition of this agreement or their implementation shall be referred to the high level committee comprising the designated representative of the authority, licensee and the concerned agencies and of the committee shall be final and binding on all.
28. For PPP projects, in case of any financial loss incurred by the respective project concessionaires due to such laying shifting of water pipe line/pipe line ducts by the Licensee, compensation for the same shall be required to be borne by the Licensee in mutual agreement with the respective project concessionaire. MPRDC implementing authorities for the project shall not be liable to the concessionaire in any way in this regard,

Notwithstanding anything contained in clause 4 (vii) the licensee may be cancelled at any time by the government for a breach of any condition of the license and the in witness where of Shri..... The divisional manager road development an additional secretary ministry of transport and shipping (Road wing) for and


General Manager
M.P. Jal Nigam Maryadit
Project Implementation Unit
Singrauli (M.P.)

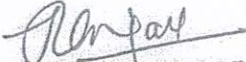

Divisional Manager
MPRDC Div-II Rewa H.Q. Sidhi

behalf of the president of India and the licenses-MPJNM has signed and subscribed their representative hands here into the way, month and year first above written.

This agreement has been executed in duplicate, each on a Stamp paper. Each party to this Agreement has retained one stamped copy each

IN WITNESS WHERE OF THE PARTIES HERETO HAVE CAUSED THIS AGREEMENT TO BE EXECUTED THROUGH THEIR RESPECTIVE AUTHORISED REPRESENTATIVE THE DAY AND THE YEAR FIRST ABOVE WRITTEN.

Signature of Applicant SIGNED, SEALED AND DELIVERED BY


General Manager
General Manager, Maryadit
Principal Implementation Unit
Principal Implementation Unit
Singrauli (M.P.)
India

Signed by.....
General Manager, MPRDC
Govt. of India on behalf of
President of MPRDC Div-II Rewa H.O. Sd/-

In Presence of (Witness)

1. Name of full.....

1. Name of full.....

(Signature With Designation)

(Signature With Designation)

2. Name of full.....

2. Name of full.....

(Signature With Designation)

(Signature With Designation)

कार्यालय कार्यपालन यंत्री

म.प्र. लोक निर्माण विभाग (भ०/स०) सिंगरौली संभाग सिंगरौली (म०प्र०)

web site: www.mp.gov.in/pwdmp

email:- oepwdsingrauli1@gmail.com

Phone- 07805-297420, Fax- 07805-297420

क्रमांक- 779
प्रति,

तकनीकी/2022-23

सिंगरौली, दिनांक 24-6-2022

- जनरल मैनेजर
म०प्र० जल निगम मर्यादित
पी०आई०यू० सिंगरौली (म०प्र०)
- विषय :- मार्गों के शोल्डर में एवं शोल्डर के बाहर खोदकर व मार्गों की कटिंग करके पाइप लाईन बिछाने के संबंध में।
- सन्दर्भ:- 1) मध्यप्रदेश शासन लोक निर्माण विभाग भोपाल का पत्र क्रमांक 1129/17/19/यो. भोपाल दिनांक 22.02.2017
3) इस कार्यालय का पत्र क्र. 3390/तक./2021-22 सिंगरौली दिनांक 09.03.2022
2) आपका पत्र क्र. 135/2022/म.प्र.जे.एन.एम./पी.आई.यू./सिंगरौली दिनांक 02.02.2022

—000—


उपरोक्त विषयान्तर्गत संदर्भ में लोक निर्माण विभाग (भ०/स०) संभाग सिंगरौली विभाग के अन्तर्गत मार्गों के शोल्डर में एवं शोल्डर के बाहर खोदकर व मार्गों की कटिंग कर के नल जल पाइप लाइन बिछाने के लिए अनुमति चाही गई है। आपके यहां से एच.डी.एफ.सी. बैंक लिमिटेड (शिव कॉम्प्लेक्स सीधी) की बैंक गारंटी क्रमांक 062GT02220880003 दिनांक 19.04.2022 राशि रु. 44,07,270.00 लाख प्राप्त हुआ है।

अतः नल जल पाइप लाइन बिछाने हेतु खुदाई की निम्नलिखित शर्तों के तहत अनुमति प्रदान की जाती है—

1. उक्त मार्ग के मध्य बिन्दु से 15.00 मीटर की दूरी पर 1.00 मीटर गहराई में पाइप लाइन होगा।
2. स्वीकृत प्रस्तावित मार्ग का डायग्राम कार्य स्थल पर रखना अनिवार्य होगा।
3. कार्य प्रारंभ करने के पूर्व अनुविभागीय अधिकारी/उपयंत्री को सूचित करने के पश्चात उनकी उपस्थिति में ले-आउट दिया जाय।
4. सड़क खुदाई की चौड़ाई 0.50 मीटर से अधिक न हो।
5. सड़क के किनारे जो पाइप लाईन डाली जाय उसकी भर्राई एवं कुटाई पश्चात् सड़क मार्ग को यथा स्थित में लाना अनिवार्य होगा।
6. प्रस्तावित रूट डायग्राम के अनुसार पाइप लाईन डाली जाय, किसी प्रकार का परिवर्तन मान्य नहीं होगा।
7. जहां कहीं पाइप लाइन पुल के उपर से गुजरेगी वहां पर पाइप लाइन डालने से पूर्व अधोहस्ताक्षरकर्ता के निर्देश प्राप्त करने के पश्चात डाली जाय।
8. सड़क कटिंग के समय मार्ग के आवागमन में किसी प्रकार का व्यवधान उत्पन्न नहीं होना चाहिए।
9. कार्य सम्पादन के समय किसी प्रकार की घटना, विवाद या शिकायत के लिए विभाग जिम्मेदार नहीं होगा।
10. 200 मी. से अधिक खुदाई एक बार में न करे, नाली भर्राई के बाद ही अगली खुदाई की जाये जिससे आवागमन बाधित न हो।

11. विकास कार्य हेतु विभाग द्वारा यदि पाइप लाइन को हटाने का निर्णय लिया जाता है तो कंपनी अपने खर्च से पाइप लाइन आदि हटायेगा, इससे विभाग से किसी प्रकार का कोई हर्जाना मांगने का अधिकार कंपनी को नहीं होगा।
12. पूर्व में बिछी लाइन, टेलीफोन लाइन, ड्रेनेज लाइन अथवा अन्य कोई पूर्व में बिछी लाइन में किसी प्रकार का कोई नुकसान होता है तो उस नुकसान के लिए कंपनी हर्ज एवं खर्च के लिए जिम्मेदार होगी।
13. यदि आपके द्वारा इस विभाग की अनुमति के बगैर एवं अनुमति उपरान्त अधिक कि.मी. में पाइप लाइन बिछाने से मार्ग छतिग्रस्त होता है तथा अनुमति प्राप्त छतिग्रस्त मार्ग का आपके द्वारा मरम्मत कार्य नहीं कराया जाता तो शासन की छतिपूर्ति की राशि को एफ. आई.आर. कराकर आपसे वसूलने की कार्यवाही की जावेगी।


सहपत्र :- शून्य।


24/06/22
कार्यपालन यंत्री
लोक निर्माण विभाग
संभाग सिंगरौली (म0प्र0)

पृ0क्रमांक/तकनीकी/2022-23
प्रतिलिपि:-

सिंगरौली, दिनांक

- 1) मुख्य अभियंता लो.नि.वि. रीवा परिक्षेत्र रीवा की ओर सूचनार्थ सादर सम्प्रेषित।
- 2) कलेक्टर महोदय जिला सिंगरौली की ओर सादर सूचनार्थ सम्प्रेषित।
- 3) अधीक्षण यंत्री लो.नि.वि. रीवा मण्डल रीवा की ओर सूचनार्थ सादर सम्प्रेषित।
- 4) अनुविभागीय अधिकारी लो0नि0वि0 उपसंभाग चितरंगी की ओर पालनार्थ। कृपया कंपनी द्वारा दिये गये ले-आउट (रूट डायग्राम) की जाँच कर संलग्न प्रस्तावित एलाइमेन्ट के अनुसार कार्य कराया जाना सुनिश्चित करें।


कार्यपालन यंत्री
लोक निर्माण विभाग
संभाग सिंगरौली (म0प्र0)

MUCK DISPOSAL PLAN

Annexure-1

- 1) KML files for the diverted area along with 1.429 hacs CA Land uploaded on Parivesh Web Portal.
- 2) Complete plan of water supply & KML depicting all components uploaded on Parivesh Web Portal.
- 3) No Objection Certificates from MPRDC and PWD are attached.
- 4) Component wise breakup for 23.815 kms of pipeline network 1.429 hacs land detail uploaded dated on Parivesh portal along with layout plan attached.
- 5) After laying of pipe line, excavated quantity will be used for filling of trench and levelling purpose, therefore there will be no muck disposed outside.

Excavated Volume- $(23815 \times 0.6 \times 1) = 14289$ cum

Pipe Volume - $(3.14 \times 0.1 \times 0.1 \times 23815) = 747.791$ cum

Remaining Muck- $(14289 - 747.791) = 13541.21$ cum

(it Will be used for leveling of Surface)

COMPONENT WISE BREAKUP

Requirements and Topographical compulsions these clear water pumping and gravity main are to be laid on these locations, situated in the forest area.

Annexure:-

S.No.	DIVISION/PARK	DISTRICT	RANG	COMPART MENT RANGE	LENGTH (m)	WIDTH (m)	AREA (Ha.)
1	CLEAR PUMPING AND GRAVITY MAIN	SINGRAULI	CHITRANGI	RF 14	1716	0.6	0.103
2	CLEAR PUMPING AND GRAVITY MAIN	SINGRAULI	CHITRANGI	RF 23	183	0.6	0.011
3	CLEAR PUMPING AND GRAVITY MAIN	SINGRAULI	CHITRANGI	RF 10	116.67	0.6	0.007
4	CLEAR PUMPING AND GRAVITY MAIN	SINGRAULI	CHITRANGI	RF 08	266.67	0.6	0.016
6	CLEAR PUMPING AND GRAVITY MAIN	SINGRAULI	CHITRANGI	PF 888	500	0.6	0.03
7	CLEAR PUMPING AND GRAVITY MAIN	SINGRAULI	CHITRANGI	RF 35	666.67	0.6	0.04
9	CLEAR PUMPING AND GRAVITY MAIN	SINGRAULI	CHITRANGI	RF 37	16.66667	0.6	0.001
10	CLEAR PUMPING AND GRAVITY MAIN	SINGRAULI	CHITRANGI	RF 46	1833.33	0.6	0.11
12	CLEAR PUMPING AND GRAVITY MAIN	SINGRAULI	CHITRANGI	RF 43	83.33	0.6	0.005
13	CLEAR PUMPING AND GRAVITY MAIN	SINGRAULI	CHITRANGI	RF 38	233.33	0.6	0.014
14	CLEAR PUMPING AND GRAVITY MAIN	SINGRAULI	CHITRANGI	RF 07	250	0.6	0.015
15	CLEAR PUMPING AND GRAVITY MAIN	SINGRAULI	CHITRANGI	RF 08	416.67	0.6	0.025
16	CLEAR PUMPING AND GRAVITY MAIN	SINGRAULI	CHITRANGI	RF 09	1183.33	0.6	0.071
17	CLEAR PUMPING AND GRAVITY MAIN	SINGRAULI	CHITRANGI	PF 03	816.67	0.6	0.049
18	CLEAR PUMPING AND GRAVITY MAIN	SINGRAULI	CHITRANGI	PF 02	1950	0.6	0.117
19	CLEAR PUMPING AND GRAVITY MAIN	SINGRAULI	CHITRANGI	RF 11	1750	0.6	0.105
20	CLEAR PUMPING AND GRAVITY MAIN	SINGRAULI	CHITRANGI	RF 12	433.33	0.6	0.026

21	CLEAR PUMPING AND GRAVITY MAIN	SINGRAULI	CHITRANGI	RF 90	533.3333	0.6	0.032
23	CLEAR PUMPING AND GRAVITY MAIN	SINGRAULI	CHITRANGI	RF 28	1266.667	0.6	0.076
26	CLEAR PUMPING AND GRAVITY MAIN	SINGRAULI	CHITRANGI	RF 34	33.33333	0.6	0.002
27	CLEAR PUMPING AND GRAVITY MAIN	SINGRAULI	CHITRANGI	RF 26	466.6667	0.6	0.028
28	CLEAR PUMPING AND GRAVITY MAIN	SINGRAULI	CHITRANGI	RF 44	633.3333	0.6	0.038
29	CLEAR PUMPING AND GRAVITY MAIN	SINGRAULI	CHITRANGI	PF 22	816.67	0.6	0.049
30	CLEAR PUMPING AND GRAVITY MAIN	SINGRAULI	KARTHUA	PF 837	310	0.6	0.0186
31	CLEAR PUMPING AND GRAVITY MAIN	SINGRAULI	KARTHUA	PF 837	150	0.6	0.009
32	CLEAR PUMPING AND GRAVITY MAIN	SINGRAULI	KARTHUA	PF 863	1300	0.6	0.078
33	CLEAR PUMPING AND GRAVITY MAIN	SINGRAULI	KARTHUA	PF 868	310	0.6	0.0186
34	CLEAR PUMPING AND GRAVITY MAIN	SINGRAULI	KARTHUA	PF 851	3700	0.6	0.222
35	CLEAR PUMPING AND GRAVITY MAIN	SINGRAULI	KARTHUA	PF 848	1400	0.6	0.084
36	CLEAR PUMPING AND GRAVITY MAIN	SINGRAULI	KARTHUA	PF 870	350	0.6	0.021
37	CLEAR PUMPING AND GRAVITY MAIN	SINGRAULI	KARTHUA	PF 802	130	0.6	0.0078
TOTAL							1.429