

Full Title of the Project : Diversion of 39.5 ha. of forest land for project of Remodeling of Augmentation canal from RD 0 km to 75.250 km (in Reach RD 58.700 km to 75.250 km) under forest Division and Distt. Karnal (Haryana).

File No. : FP/HR/Forest/41469/2020

Date of Proposal : -----

CHECK LIST SERIAL NUMBER :- 20

"LAND SUITABILITY CERTIFICATE BY DFO CONCERNED"

The land of Village Dadhi Bana, District Charkhi Dadri, Haryana is owned by User Agency (Irrigation Department, Haryana) which will be transferred to Forest Department in lieu of diversion of forest land. The land is degraded and it will be restored by carrying out Compensatory Afforestation. The land selected for restoration that is in highly degraded state and the density is less than 40%.

The land is suitable for plantation as only 0.9 Ha. area is available out of proposed 3.24 Ha. There is only scope of a gap plantation on the site. About 1650 trees of girth more than 30 cm are standing on the site, which implies that 80-85 percent area is already tree covered. The adjoining areas have good cultivated land, therefore, it has potential for rehabilitation.

The land identified for Compensatory Afforestation is suitable for restoration and will be helpful in meeting the restoration of 13 million ha degraded forest landscape under Bonn Challenge.

Date : 19.06.2020

Place : Charkhi Dadri


Divisional Forest Officer
Charkhi Dadri


Full Title of the Project: Diversion of 39.57 Ha. Of forest land for Remodelity of any mention Canal from RD 0 Km to 75.250 Km (in reach RD 58.700 Km to 75.250) under forest Division to Distt. Karnal (Haryana).

File No. : FP/HR/IRRIG/41458 /2019)

CHECK LIST SERIAL NUMBER: 20
LAND SUITABILITY CERTIFICATE BY THE DFO

This is to certify that **2.85 Ha.** land bearing Survey No./ Compartment No **H43W-12** of **Khidwali** Tehsil **Rohtak** District **Rohtak** identified for Compensatory Afforestation is suitable for undertaking plantation after the remove encroachment in area.

Place : Rohtak
Dated /06/2020


Divisional Forests Officer,
Rohtak Forest Division.
Office Seal.....

012
N
19/6/2020

Full Title of the Project:

Diversion of 39.57 ha. of forest land for remodeling of augmentation Canal from RD 0 km. to 75.250 km. (in reach RD 58.700 to 75.250 km) under forest division and Distt. Karnal

File No. :

FP/HR/IRRIG/42775/2019

Date of Proposal:

CHECK LIST SERIL NUMBER: 20

"LAND SUITABILITY CERTIFICATE BY THE DFO (T)"

This is to certify that 1.60 ha. land bearing Survey No./ Compartment No 53 D^{RK} of village **Kharak Kalan** Tehsil/Range **Bhiwani** District **Bhiwani** identified for Compensatory Afforestation is suitable for undertaking plantation from the management point of view is free from all sorts of encumbrances and encroachments. Area is fully invaded with prosopis juliflora (Musket) . Plantation can be done only after uprooting of Musket.

C.A. Site name : - Kharak kalan (non forest land area 1.60 ha.)

GPS Coordinates:-

28.49'17.13"N 76.17'33.01"E 28.49'17.62"N 76.17'35.47"E 28.49'15.27"N 76.17'35.74"E

28.49'15.18"N 76.17'34.93"E 28.49'13.06"N 76.17'32.43"E 28.49'13.91"N 76.17'38.17"E


Divisional Forest Officer,
Bhiwani.

Full Title of the Project : Diversion of 39.57 ha. of forest land for Remodeling of Augmentation Canal from RD 0 km to 75.250 km (in Reach RD 58.700 Km to 75.250 KM) under forest division and district Karnal Haryana.

File No. :

FP/HR/IRRIG/41469/2019

CHECK LIST SERIAL NUMBER:-20


"LAND SUITABILITY CERTIFICATE BY DFO (T)"

This is to certify that the total irrigation land approximately 8.6 ha. at village Kheri where 310 trees of various classes already exist. Due to lack of space only 7000 plants will be planted in non forest land Abandoned Land of Irrigation department to be given to Forest department at village Kheri, Kanina in Mahendergarh district. The land identified for Compensatory Afforestation is presently not suitable for plantation and removal of Prosopis juliflora as well as soil preparation will be required to make it suitable for plantations. It is free from all sorts of encumbrances and encroachments.

Note :

This area is not declared RF/PF/ Unclassed Forest or part of any area closed under Section 4 &5 of PLPA 1900/Aravalli Plantation area.

Place: Mahendergarh
Date: 13-07-2020


Divisional Forest Officer
Mahendergarh Forest Division

diversion of 39.57 ha of Forest land for project of Remodeling of Augmentation canal from RD 0 Km to 72.25 Km under forest division and distt. Karnal (Haryana). (FP/HR/IRRIG/41469/2019)

File No. :

Date of Proposal:

CHECK LIST SERIAL NUMBER: 20

"LAND SUITABILITY CERTIFICATE BY DFO (T)"

This is to certify that 3.49 ha land bearing Survey No./ Compartment No **H43V9** of Site **Gairmumkin Canal** at **Village Saharwa** identified for Compensatory Afforestation. Presently it is not fully suitable for plantation because its present condition is undulated land, full of bricks, debris and stone, highly effected by muscut. To make it suitable for plantation different physical, machanical & Technological method will be adopted. Good amount of resources may be spend to prepare the site for plantation.

C.A Site GPS Reading

75°7'38.825"E	28° 9'36.751"N
75°7'40.771"E	28° 9'36.729"N
75°7'40.768"E	28° 9'36.740"N
75°7'40.779"E	28° 9'33.061"N

Place:- Hisar

Swati
Divisional Forest Officer
Hisar Forest Division
Divisional Forest Officer(T),
Hisar

Diversion of 39.57 ha of Forest land for project of Remodeling of Augmentation canal from RD 0 Km to 72.25 Km under forest division and distt. Karnal (Haryana). (FP/HR/IRRIG/41469/2019)

File No. :

Date of Proposal:

CHECK LIST SERIAL NUMBER: 20

"LAND SUITABILITY CERTIFICATE BY DFO (T)"

This is to certify that 4.55 ha land bearing Survey No./ Compartment No **H43P7** of Site **Abandoned land at Daroli** identified for Compensatory Afforestation. Presently it is not fully suitable for plantation because its present condition is as following:-


- 1- Undulated land.
- 2- Majority portion of Land have filled by bricks, debris and Stones.
- 3- High Infestation of annual weed and shurbs.
- 4- Land is like a depressed Area.
- 5- Land have 9 No. of electricity pole and 1 (one) Transformer should be Compensatory Afforestation will be removed.

To make it suitable for plantation different physical, machanical & Technological method will be adopted. Good amount of resources may be spend to prepare the site for plantation.

C.A Site GPS Reading

75°4'00.864"E	29° 27'29.170"N
75°4'28.750"E	29° 27'29.370"N
75°4'02.840"E	29° 27'16.760"N
75°4'03.416"E	29° 27'16.590"N
75°4'03.575"E	29° 27'02.280"N
75°4'02.758"E	29° 26'97.460"N

Place:- Hisar


Dy. Conservator of Forest
Hisar Forest Division (T).
Hisar HISAR

Full Title of the Project :- Diversion of 39.57 Ha. of Forest Land remodeling of augmentation canal from rd 0 Km. to 75.250 Km. (in reach RD 58.700 Km. to 75.250 Km.) under Forest Division & Distt. Karnal, (Haryana).

File No :- FP/HR/IRRIG/41469/2019


CHECK LIST SERIAL NUMBER: 18

LAND SUITABILITY CERTIFICATE BY THE DFO

This is to certify that **1.02 Ha.** land bearing Survey No./
Compartment No. ____ of village Kharak Minor From RD 12000 to 14000 (Kalayat)
Tehsil **Kaithal** District **Kaithal** identified for Compensatory Afforestation/
Additional CA and proposed for mutation in favour of Forest Department by the
user agency is suitable for undertaking plantation after removal of old structure
& leveling of land . Approximately 1,000 no of plants are proposed to be planted
at the site.

Place :. Kaithal

Dated : 17.07.2020.


Deputy Conservator of Forest,
Deputy Conservator of Forest,
Kaithal Forest Division,
Division, Kaithal.
Office Seal.....

Full Title of the Project :- Diversion of 39.57 Ha. of Forest Land remodeling of augmentation canal from rd 0 Km. to 75.250 Km. (in reach RD 58.700 Km. to 75.250 Km.) under Forest Division & Distt. Karnal, (Haryana).

File No :- FP/HR/IRRIG/41469/2019


CHECK LIST SERIAL NUMBER: 18

LAND SUITABILITY CERTIFICATE BY THE DFO

This is to certify that **4.33 Ha.** land bearing Survey No./ Compartment No. _____ of village **Kailram** 30 ft. long strip (Rasta) Tehsil **Kaithal** District **Kaithal** identified for Compensatory Afforestation/ Additional CA and proposed for mutation in favour of Forest Department by the user agency is presently under encroachment. The site is suitable for for undertaking plantation provided it is made available free of all encumbrances and encroachment free by the user agency. Unless land is encroachment free it cannot be considered suitable for C.A. Approximately 4,300 no of plants are proposed to be planted at the site.

Place :. Kaithal

Dated : 17.07.2020.


Deputy Conservator of Forest,
Deputy Conservator of Forest,
Kaithal Forest Division,
Division, Kaithal.
Office Seal.....

Full Title of the Project :- Diversion of 39.57 Ha. of Forest Land remodeling of augmentation canal from rd 0 Km. to 75.250 Km. (in reach RD 58.700 Km. to 75.250 Km.) under Forest Division & Distt. Karnal, (Haryana).

File No :- FP/HR/IRRIG/41469/2019


CHECK LIST SERIAL NUMBER: 18

LAND SUITABILITY CERTIFICATE BY THE DFO

This is to certify that **2.26 Ha.** land bearing Survey No./
Compartment No. ____ of village Naina Dones abandoned channel Tehsil **Kaithal**
District **Kaithal** identified for Compensatory Afforestation/ Additional CA and
proposed for mutation in favour of Forest Department by the user agency is
presently under encroachment. The site is suitable for undertaking plantation
after dismantling of old structure and leveling of land provided it is made
available free of all encumbrances and encroachment free by the user agency.
Unless land is encroachment free it cannot be considered suitable for C.A.
Approximately 1,400 no of plants are proposed to be planted at the site.

Place :: Kaithal

Dated : 17.07.2020.


Deputy Conservator of Forest,
Deputy Conservator of Forest,
Kaithal Forest Division,
Division, Kaithal.
Office Seal.....

Full Title of the Project: **Diversion of 39.57 ha. Forest Land for Remodeling of Augmentation Canal from RD 0 to 75.250 KM (in Reach RD 58.700 Km to 75.250 Km) under forest division & Distt. Karnal, (Haryana).**
File No. : **FP/HR/IRRIG/41469/2019.**
Date of Proposal :

CHECK LIST SERIAL NUMBER: - 20

"LAND SUITABILITY CERTIFICATE BY DFO CONCERNED"

It is certify that 6.644 Ha(2.582 Ha at Ladain rest house at village Ladain, 2.037 Ha. at abandoned rest house at village Dhandhlan and 2.025 Ha. at abandoned klin site at village Dhandhlan) of Non-forest land of Village Ladain and Dhandhlan, District Jhajjar, Haryana is owned by User Agency (Irrigation Department, Haryana) which will be transferred to Forest Department in lieu of diversion of forest land. The land is degraded and it will be restored by carrying out Compensatory Afforestation.

The land is suitable for plantation as some part is already under cultivation by farmers and the adjoining areas have good agricultural land, therefore, it has potential for rehabilitation. 133 trees(no. of Eucalyptus 114, no of Shisham 3 and no. of misc trees 16) in 1.62 Ha. land are already stand.

The land identified for Compensatory Afforestation is suitable for restoration and will be helpful in meeting the target of restoration of 13 million ha degraded forest landscape under Bonn Challenge. The land is free from all sorts of encumbrances and encroachment.

Date:
Place: Jhajjar

Cyga
Divisional Forest Officer
Jhajjar. *W*

Full Title of the Project : Diversion of 39.57 ha. of forest land for Remodeling of Augmentation Canal from RD 0 Km to 75.250 K.M (in Reach RD 58.700 KM to 75.250 KM) under Forest Division & Distt. Karnal, (Haryana).

File No. : FP/HR/IRRIG/41469/2019.

Date of Proposal : 04.08.2019

CHECK LIST SERIAL NUMBER: 19

Non Forest Land

“LAND SUITABILITY CERTIFICATE BY DFO (T)” FOR NON-FOREST LAND”

This is to certify that land bearing Survey No./Compartment No: **NA**, Non Forest land **NBK Link RD 87500 R/Side(3.27 Ha.)**, Old Kachhwa Minor (3.66 Ha.), of Village Karnal, Kachwa will be provided (mutated) by User agency O/o **Executive Engineer, Karnal water Services Division, Irrigation & Water Resources Deptt. Haryana, Karnal & Tehsil & District Karnal** identified for Compensatory Afforestation is suitable for plantation from management point of view after the removal of encroachment.

(1000 Eucalyptus plants & 2500 Tree(plantation done by forest dptt. in year 2015-16) & 200 Natural growing Tree (Dalbergia Sissoo, Acacia Nilotica & Misc.) already exist at site NBK Link RD 87500 R/Side.

In present Old Kachhwa Minor (3.66 Ha.) is encroached by farmers.

Place:- Karnal.


**Divisional Forest Officer
Karnal Forest Division,
Karnal Forest Division.**

Full Title of the Project : Diversion of 39.57 ha. of forest land for Remodeling of Augmentation Canal from RD 0 Km to 75.250 K.M (in Reach RD 58.700 KM to 75.250 KM) under Forest Division & Distt. Karnal, (Haryana).

File No. : FP/HR/IRRIG/41469/2019.

Date of Proposal : 04.08.2019

CHECK LIST SERIAL NUMBER: 20

“LAND SUITABILITY CERTIFICATE BY DFO (T)”

This is to certify that **80 RKM (20000 T.P)** land bearing Survey No./Compartment No: **NA**, protected Forest land **Indri Escape (site map attached)** Village Indri Tehsil Indri & District **Karnal** identified for Compensatory Afforestation is suitable for plantation from management point of view and is free and all sorts of encumbrances and encroachments.

Place:- Karnal.


**Divisional Forest Officer
Karnal Forest Division
KARNAL**