

पत्रांक

1882/ 36सी

दिनांक रानीखेत, जुलाई 30/2018.

सेवा में,

प्रभागीय वनाधिकारी,
अल्मोड़ा वन प्रभाग,
अल्मोड़ा।

विषय :- जनपद अल्मोड़ा में थला भ्याड़ी से भीताकोट मोटर मार्ग का निर्माण।(प्रस्ताव संख्या-9401/2015)

विषय :- आपका पत्रांक शून्य दिनांक 23.06.2018।

महोदय,

उपरोक्त विषय के क्रम में अवगत कराना है कि प्रस्ताव में लगाई गई आपत्तियों का निम्नानुसार निराकरण कर प्रस्ताव पुनः आवश्यक कार्यवाही हेतु प्रेषित किया जा रहा है-

क्र.सं.	आपत्ति	निराकरण
1	2	3
1.	In reply of this office EDS dated 4-8-2016 point 13 regarding correction in tree proposed to be felled is not done. The DFO may provide/upload revised tree enumeration list for 238 trees as per additional information as SR No-13 in Form A, Part II.	इस बिन्दु का निराकरण आपके विभाग से किया जाना है।
2.	In the place of CA suitability certificate, Recommendation letter of DFO is found uploaded in Form A, part II, Please rectify accordingly.	क्षतिपूरक वृक्षारोपण स्थल उपयुक्तता प्रमाण पत्र आपके द्वारा पार्ट-11 में ऑन लाईन किया जाना है, जिसकी हार्ड कापी प्रस्ताव के साथ जमा है/ऑन लाईन प्रेषित की जा रही है।
3.	The DFO may provide hard copy of the proposal including all original document to this office directed vide ministry letter dated 17-11-2016	पार्ट-11 की हार्ड कापी आपके कार्यालय के पत्रांक 3390/12-1(2) दिनांक 06.02.2018 द्वारा इस कार्यालय को प्रेषित की गयी है व वन संरक्षक, उत्तरी कुमायू वृत्त द्वारा पार्ट-111 की हार्ड कापी अपने पत्रांक 2272/12-1(2) दिनांक 30.01.2018 द्वारा इस कार्यालय को प्रेषित की गयी है तथा पार्ट-1, पार्ट-11, पार्ट-111 की हार्ड कापी मूल में इस कार्यालय के पत्रांक 502/36सी.(वनभूमि) दिनांक 06.03.2018 द्वारा अपर प्रमुख वन संरक्षक/नोडल अधिकारी भूमि सर्वेक्षण निदेशालय, इन्दिरा नगर, देहरादून को मूल में प्रेषित कर दी गयी है। अवलोकनार्थ पार्ट-1, पार्ट-11, पार्ट-111 की छायाप्रति आपको प्रेषित की जा रही है।
4.	The original hard copy of all revised document may also provide with the reply	-तदैव-

अधिशाली अभियन्ता,
प्रान्तीय खण्ड, लोक निर्माण विभाग,
रानीखेत

कार्यालय अधिशासी अभियन्ता,
प्रान्तीय खण्ड, लोक निर्माण विभाग, रानीखेत

Ph. No. 05966-220679

Fax No. 05966-220679

E-mail - eepdrani@yahoo.com

पत्रांक 502 / 36 सी

दिनांक रानीखेत मार्च 6, 2018

सेवा में,

अपर प्रमुख वन संरक्षक/नोडल अधिकारी,
भूमि सर्वेक्षण निदेशालय, इन्दिरानगर,
उत्तराखण्ड, देहरादून।

विषय :- थला-भ्याड़ी-भीताकोट मोटर मार्ग (प्रस्ताव संख्या-9401)।

महोदय,

उपरोक्त विषयक पत्र के क्रम में सादर अवगत कराना है कि उक्त मोटर मार्ग के वन भूमि हस्तान्तरण प्रस्ताव के भाग-1, 2 तथा 3 की हार्ड कापी अग्रिम कार्यवाही हेतु भेजी जा रही है। भाग-4 आपसे तथा भाग-5 राज्य सरकार (शासन) से सम्बन्धित है।

अतः सादर अनुरोध है कि उक्त प्रस्ताव में अग्रिम कार्यवाही करने की कृपा करें।

संलग्न :- भाग-1, 2 तथा 3 की हार्ड कापी।

भवदीय,

(कुन्दन लाल वर्मा)
अधिशासी अभियन्ता
प्रान्तीय खण्ड, लोक निर्माण विभाग,
रानीखेत।

पत्रांक / तददिनांकित।

प्रतिलिपि प्रभागीय वनाधिकारी, अल्मोड़ा वन प्रभाग, अल्मोड़ा को उनके पत्रांक मैमो/12-1(2) दिनांक 24.04.2017 के क्रम में सादर सूचनार्थ प्रेषित।

अधिशासी अभियन्ता
प्रान्तीय खण्ड, लोक निर्माण विभाग,
रानीखेत।

FORM - A

Form for seeking prior approval of Central Government under section 2 of the Forest(Conservation) Act, 1980 for Diversion of fresh forest area

PART - I

(To be filled up by User Agency)

A. General Details

A-1. Project Details

(i). Proposal No. : FP/UK/ROAD/9401/2015

(ii). Name of Project for which Forest Land is required : Construction of thala bhayari bhitakote motor road.

(iii). Short narrative of the proposal and Project/scheme for which the forest land is required : For the Construction of road named Thala Bheyari Bhitakote sanction by Govt. order no 1542/III(2)/09-22(Mu. Ma. Gho.)/09 dated 31-03-2010 of Amount Rs. 525.00 Lac. By the const. of the road village Reewali Walli/Palli, Gaythya etc. are benefited.

(iv). State : Uttarakhand

(v). Category of the Project : Road

(vi). Shape of forest land proposed to be diverted : Linear

(vii). Estimated cost of the Project(Rupees in lacs) : 525

(viii). Total Area of Forest Land proposed for diversion(in ha.): 3.325

(ix). Non-Forest Land required for this project(in ha.): 9.225

(x). Total period for which the forest land is proposed to be diverted(in years): 300

A-2. Details of User Agency

(i). Name : EXECUTIVE ENGINEER

(ii). Address1 : Provincial Division P.W.D., Ranikhet

(iii). Address2 : Mall Raod Ranikhet

(iv). State : Uttarakhand

(v). District : Almora

(vi). Pin : 263645

(vii). Landmark : NIL

(viii). Email address : eepdrani@yahoo.com

(ix). Landline Telephone No. : 5966-220679

(x). Fax No. : NIL

(xi). Mobile No. : 7500540231

(xii). Website (if any) : NIL

(xiii). Legal status of User Agency : State Government

A-3. Details of Person Making Application

(i). First Name: Kundan

(ii). Middle Name: Lal

(iii). Last Name: vema

(iv). Gender: Male

(v). Designation: Executive Engineer

(vi). Address 1: Provincial Division PWD, Ranikhet

(vii). Address 2: Mall Road Ranikhet

(viii). State: Uttarakhand

(ix). District: Almora

(x). Tehsil: Ranikhet

(xi). Pin: 263645


(xii). Landmark: Ranikhet

(xiii). Email Address: eepdrani@yahoo.com

(xiv). Landline Telephone No.: 5966-220679

(xv). Fax No.: 05966220679

(xvi). Mobile No.: 9412403782

(xvii). Copy of documents in support of the competence/authority of the person making this application to make application on behalf of the User Agency: 

B. Details of land required for the Project

B-1. Details of proposal seeking prior approval of Central Government under the Act for diversion of forest land for the Project already submitted in the past

List of proposal submitted in Past							
S.no	Proposal Status.	Proposal No.	Moef File No.	Area Proposed for Diversion (Ha.)	Area Diverted (Ha.)	Date of In-Principle Approval	Date of Final Approval
NIL							

B-2. Details of forest land proposed to be diverted

B-2.1 Details of Divisions involved

Details of Divisions involved			
S.no	Division Name	Forest Land (ha.)	Non-Forest Land(ha.)
1.	Almora	3.325	9.225

B-2.2 Details of Districts involved

District wise breakup			
S.no	District Name	Forest Land (ha.)	Non-Forest Land(ha.)
1.	Almora	3.325	9.225

B-2.3 Village wise breakup

Villages wise breakup			
S.no	Village	Forest Land (ha.)	Non-Forest Land(ha.)
1	Riwali walli	0.525	1.44
2	Riwali palli	0	0.9
3	Mayal bahkali	0.4725	0.3375
4	Gathiya	0.3325	0.495
5	Jogiya malla	0	0.225

6	garhkot talla	0.1925	5.0625
7	garhkot malla	0.595	0.5625
8	Ghuruadhunga	0.4375	0.202
9	Bhitakote	0.77	0

B-2.4 Component wise breakup

Component wise breakup			
S.no	Component	Forest Land (ha.)	Non-Forest Land(ha.)
1	Road 1.00 to 15.00 Km	3.325	8.847
2	Muck Disposal Yard	0	0.377


C. Maps of forest land proposed to be diverted


Division 1. : Almora


(i). Area of forest land proposed to be diverted(in ha.) : 3.325

(ii). : Linear


(b). No. of Segments : One

Segment wise details		
Segments	Segment Area(in ha.)	Kml File of Segments
1.	3.325	 View File

(iii). Copy of Survey of India Toposheet indicating boundary of forest land proposed to be diverted: 

(iv). Scanned copy of the Geo-referenced map of the forest land proposed to be diverted prepared by using GPS or Total Station: 

D. Justification for locating the Project in forest land and details of alternatives examined:

(i). Copy of note containing justification for locating the Project in forest land: 

(ii). Whether a copy of map indicating location of alternative examine is required to be provided: Yes

(a). Copy of map indicating location of alternative examined: 

E. Employment likely to be generated

(i). Whether the Project is likely to generate employment?: Yes

(ii). Permanent/Regular Employment(Number of persons): 220

(iii). Temporary Employment(Number of person-days): 460

F. Displacement of People due to the Project, if any

(i). Whether Project involves displacement?: No

G. Details of Cost-Benefit analysis for the Project

(i). Whether the Project requires Cost-Benefit analysis?: No

H. Status of Environmental Clearance

(i). Whether the Project requires Clearance under the Environment (Protection) Act 1986?
?: No

I. Status of Wildlife Clearance

(i). Whether the Project or a part thereof is located in any Protected Area or their Eco sensitive zone? : No

J. Applicability of special provisions governing Scheduled Areas

(i). Whether the Project or a part thereof is located in a Scheduled Area? : No

K. Status of settlement of rights under the Forest Rights Act, 2006 on the forest land proposed to be diverted

(i). Whether the process for settlement of Rights under the Forest Rights Acts 2006 on the forest land proposed to be diverted has been completed? : Yes

(a). Copy of documentary evidence in support of settlement of rights under the Forest Rights Act, 2006 on the forest land proposed to be diverted:





L. Details of land identified for Compensatory Afforestation


(i). Whether non-forest or Revenue forest land is required to be provided by User Agency?: Yes


(ii). Whether the area of non-forest land or Revenue forest land required to be provided by User Agency for raising Compensatory Afforestation is less than area of forest land proposed to be diverted?: No

(iii). No. of districts involved for raising Compensatory Afforestation: 1






(iv). No. of patches: One























District 1. : Almora	
(a). Village: Okhaliya	
(b). Area(in ha.): 6.66	
(c). Copy of KML file of the patch:	 View File
(d). Khasra details: 1, 2, 3, 4, 5, 6, 7	
(e). Present owner: Others	
(f). Copy of ownership proof:	
(g). Copy of Mou/agreement executed between the Present owner and the User Agency:	
(h). Copy of non encumbrance certificate for the forest land:	















(v). Scanned copy of the map of the land identified for creation of Compensatory Afforestation prepared by using GPS or Total Station: 

(vi). Copy of Survey of India Toposheet in 1:50,000 scale indicating location of the land identified for creation of Compensatory Afforestation: 

Additional information Details

Documents		
S.No	Documents	Remarks
1		Objection removal letter no. 2724/36c dated 18-11-2016 in ref of your letter no. memo/12-1(2) dated 16-11-2016
2		Objection removed by letter no. 622/36c dated 30-03-2017 in ref of letter no. memo/12-1(2) dated 21-02-2017
3		A Short Narrative and Importance of the Project
4		Administrative and Financial Sanction
5		Preliminary Joint Inspection Report

6		Comperative chart showing statement of both alignment or alternate site
7		Certificate from the DM that no alternative suitable non-forest land
8		Land schedule
9		Category wise land length
10		Bar Chart With Index
11		Compensatory afforestation scheme in Civil and Soyam land (10years)
12		Certificate Regarding suitability of indentified hand for CA
13		Undertaking by the user agency to bear the cost of CA
14		Road Side/Gap Filling Plantation Estimate
15		Undertaking by the User Agency to bear the cost of Road Side/Gap Filling Plantation
16		Details of the trees with their scientific name in RF, Civil Soyam, Van panchayat, Private Notified land
17		Felling of Oak trees (If involves, inspection report of the concerning CF has to be provided)
18		Certificate of felling minimum trees during the project work.
19		Muck disposal scheme
20		Whather project area is a part of National Park or sanctuary and airal distance of the project from National Park or sanctuary signed by DFO
21		No voilation has taken place, FC Act. 1980 reg.
22		NOC from local Gram Sabhas
23		Certificate work has not been started reg.
24		Geologist Report
25		Task Force Report
26		Certificate by user agency for complying the condition imposed in Manak Shartain
27		Certificate by user agency for complying the condition

		imposed in geologist report/Task forcex
28		historical/monumental or relegious place will be effected certificate reg.
29		Undertaking regarding no animal will be effected adversely by the project
30		Undertading to provide alternative fuel wood, kerosene or LPG to labours
31		Benefited villagers/families/population certificate
32		NPV calculation certificate as per S. court
33		Undertaking of payment of NPV S. court increases the rates of NPV
34		Undertaking of user agency to bear the cost for dimarcation work
35		Check list/Fact Sheet
36		Hard copy recive
37		Hard copy recive CF
38		Form Part-I
39		Objection removal letter no. 2576/36c dated 26-10-16 in ref of your letter no. memo/12-1(2) dated 11-08-16
40		CA Schems
41		Objection removed by letter no 02/camp/36c/rkt dated 02-11-16

Print page

अधिकासी अभियन्ता
मान्तीय खण्ड, लोडनिर्माण
समीक्षक (अल्पोद्यम)

PART-II

(To be filled by the concerned Deputy Conservator of Forest)

State Serial No. of proposal : UK-061/2015

1. Location of the project/Scheme : Uttarakhand

- (i) State / Union Territory : Uttarakhand
(ii) District : Almora
(iii) Forest Division : Almora
(iv) Area of forest land proposed for diversion (in ha.) : 3.325
(v) Category : Road

2. Legal status of forest land proposed for diversion :

S. No.	Division	Forest Land(ha.)	Legal Status
1	Almora	1.7675	Civil Soyam land
2	Almora	1.5575	Protected Forest

Division 1. : Almora

3. District wise area to be diverted in the division :

S. No.	District	Area(ha.)
1	Almora	3.325

4. Details of Vegetation available in the forest land proposed for diversion :

(i) Density of vegetation

S. No.	Area(in ha.)	Density	Eco-Class
1	3.325	0.3	Eco 5

(ii) Species-wise local/scientific names and girth-wise enumeration of trees at FRL :

S. No.	Scientific Name	Local Name	(31-60)cm.	(61-90)cm.	(91-120)cm.	(121-150)cm.	(>150)cm.
1	Pinus roxburghii	Chir	50	67	16	2	0
2	Sal	Saal	39	62	2	0	0

5. Working plan prescription for the forest land proposed for diversion : No

6. Brief note on vulnerability of the forest area to erosion : There is no possibility on soil erosion.

7. Approximate distance of the proposed site for diversion from boundary of forest(in km.) : 4

8. Significance of the forest land proposed for diversion from wildlife point of view :

- (i). Details of wildlife present in and around the forest land proposed for diversion : No Wild life exits in the area.
- (ii). Whether forms part of national park, wildlife sanctuary, biosphere reserve, tiger reserve, elephant corridor, wildlife migration corridor etc. : No
- (iii). Whether the forest land proposed for diversion is located within eco-sensitive zone(ESZ) of the Protected Area notified under Wildlife(Protection) Act, 1972 (Note: In case, ESZ of a Protected Area is not notified, then, 10kms distance from boundary of the Protected Area should be treated as ESZ): No
- (iv). Whether any national park, wildlife sanctuary, biosphere reserve, tiger reserve, elephant corridor, wildlife migration corridor etc., is located within 1 Km. from boundary of the forest land proposed for diversion : No

(v). Whether any rare/endangered/unique species of flora and fauna found in the area : No

9. Details of any protected archaeological/heritage site/defence establishment or any other important monument located in the area, if any :

(i). Whether any protected archaeological/heritage site/defence establishment or any other important monument is located in the area : No

10. Comment as to the reasonability of the extent of the forest land proposed for diversion :

(i). Whether the requirement of forest land as proposed by the user agency is unavoidable and bare minimum for the project : Yes



11. Details of violation(s), if any ,committed :


(i). Whether any work in violation of the Act or guidelines issued under the Act has been carried out : No

12. Whether work in violation is still in progres(Yes/No) : No

13. Details of compensatory afforestation scheme :

(i). Patch Wise Details

Patch Wise Details						
S.no	District Name	Village	Area(in ha.)	khasra	KML file	Present Owner file
1	Almora	Okhaliya	6.66	1, 2, 3, 4, 5, 6, 7		

(ii). Upload a scanned copy of the Geo-referenced map of the forest land proposed for C.A. prepared by using DGPS or Total Station: 

(iii). Upload a copy of Survey of India Toposheet indicating boundary of forest land proposed for C.A: 




(iv). Total Financial Outlay for C.A: 10.91

(v). Whether the land identified by User Agency is suitable for CA and from managementpoint of view?: Yes

(vi). Copy of certificate regarding suitability of land identified for CA and from management point of view: 

(vii). Copy of detailed CA scheme including species to be planted,implementing agency,time schedule,cost structure etc.: 


Additional information Details :

S. No.	Documents	Remarks
1		
2		revised NPV
3		suitability certificate

14. District Profile :




S.no	District Name	Geographical area of the district (in ha.)	Forest area of the district (in ha.)	Total forest area diverted since 1980 (in ha.)	No. of Approved Cases	Forest Land including penal C.A. (in ha.)	Progress of compensatory afforestation as on(date)	A) Forest land (in ha.)	B) Non-forest land (in ha.)
1	Almora	313900	236184.11	976.2986	544	1954.258	31/08/2015	1342.643	0

15. Site inspection report of the DFO/CCF/Nodal Officer highlighting important facts pertaining to the forest land :

Division Name	Circle	Site inspected By	Whether site inspected	No. of times site visited	Site inspection report	Date of visit
Almora	North Kumaun	DFO	Yes	One		29/08/2015
	North Kumaun	CF	No		No Data	

(Specific recommendation of the DFO/CCF/Nodal Officer with(Part II,III & Part IV))

16. Specific recommendation of the DFO/CCF/Nodal Officer for acceptance or otherwise of the proposal with reason :

Division	Circle	Recommendation By	Recommendation	Reason	Letter	Whether CF agreed
Almora	North Kumaun	DFO	Recommended	The Project will benefit 8 Villages, 1603 Peoples.		
	North Kumaun	CF	Recommended	The Proposal is in Public Interest. As per Proposal population 1603 of 8 villages will be benefited hence recommended.		Yes
		Nodal Officer	Recommended	As per file attached		

Specific recommendation of the State Government(Part V)

17. Specific recommendation of the State Government for acceptance or otherwise of the proposal with reason (Part V) :

State	Recommendation By	Recommendation	Recommendation Date	Remarks	Signing Authority	Notification	Recommendation Letter
Uttarakhand	State Secretary	Recommended	21/07/2016		State Govt. Officer	No Data	

Print page

भाग-III

थला - भयाड़ी - भीताकोट तक मोटर मार्ग - 15:00 किमी०


प्रस्ताव संख्या (9401/2015)

(सम्बन्धित वन संरक्षक द्वारा भरा जाना है)

14- स्थल, जहाँ की वन भूमि शामिल की गयी है क्या इसका सम्बन्धित वन संरक्षक ने निरीक्षण किया है? (हाँ/नहीं) यदि हाँ तो निरीक्षण की तारीख और किए गये प्रेक्षणों को, निरीक्षण नोट के रूप में संलग्न करें।	नहीं।
15- क्या सम्बन्धित वन संरक्षक भाग: ख में दी गयी सूचना और उप वन संरक्षक के सुझावों से सहमत है।	हाँ, सहमत।
16- प्रस्ताव की स्वीकृति या अन्यथा के बारे में सम्बन्धित वन संरक्षक की विस्तृत कारणों के साथ विशेष सिफारिशें।	जनहित में स्वीकृति हेतु संस्तुति की जाती है।

दिनांक:- 27.06.2016

स्थान:- अल्मोड़ा।


(प्रेम कुमार)

मुख्य वन संरक्षक/वन संरक्षक
उत्तरी कुमाऊँ वृत्त, उत्तराखण्ड, अल्मोड़ा

**कार्यालय अधिशासी अभियन्ता,
प्रान्तीय खण्ड, लोक निर्माण विभाग, रानीखेत**

Ph. No. 05966-220679

Fax No. 05966-220679

E-mail - cepdrank@yahoo.com

पत्रांक 1753 / 3630

दिनांक रानीखेत जुलाई 21, 2018

सेवा में,

प्रभागीय वनाधिकारी,
अल्मोड़ा वन प्रभाग,
अल्मोड़ा।

विषय :- जनपद अल्मोड़ा में थला भ्याड़ी से भीताकोट मोटर मार्ग का निर्माण (प्रस्ताव संख्या-9401/2015)

विषय :- आपका पत्रांक शून्य दिनांक 23.06.2018।

महोदय,

उपरोक्त विषय के क्रम में अवगत कराता है कि प्रस्ताव में लगाई गई आपत्तियों का निम्नानुसार निराकरण कर प्रस्ताव पुनः आवश्यक कार्यवाही हेतु प्रेषित किया जा रहा है-

क्र.सं.	आपत्ति	निराकरण
1	2	3
1.	In reply of this office EDS dated 4-8-2016 point 13 regarding correction in tree proposed to be felled is not done. The DFO may provide/upload revised tree enumeration list for 238 trees as per additional information as SR No-13 in Form A, Part II.	The list of 240 nos of trees to be felled is already verified by DFO Almora. Which can't corrected from this office. May be corrected from DFO Almora office.
2.	In the place of CA suitability certificate, Recommendation letter of DFO is found uploaded in Form A, part II, Please rectify accordingly.	Information regarding Part-II may be rectified from DFO office Almora.
3.	The DFO may provide hard copy of the proposal including all original document to this office directed vide ministry letter dated 17-11-2016	Hard copy of Part-I, II, III is submitted vide this office letter no. 502/36C dated 06-03-2018. Further necessary action may be furnished from DFO office Almora.
4.	The original hard copy of all revised document may also provide with the reply	Hard copy of Part-I, II, III is submitted vide this office letter no. 502/36C dated 06-03-2018. Further necessary action may be furnished from DFO office Almora.

अधिशासी अभियन्ता,
प्रान्तीय खण्ड, लोक निर्माण विभाग,
रानीखेत

प्रति,

मूल में इस कागज से वापस किया जा रहा है कि
उक्त बिन्दुओं की स्पष्ट सूचना मत्र पार 1, II, III की
हार्ड कॉपी सम्बन्धित से प्राप्त कर प्रस्तुत किया जाय
तथा प्रतिप्रक प्रस्तारोपण से प्राप्त सूचना व वन अधिकारी
प्राप्त कर जमान लार्डन व हार्ड कॉपी के साथ प्रस्तुत
किया जाय तथा कोनसी सूचना जमान लार्डन कार्य के निम्न
कारण से वापस की जा रही है स्पष्ट किया जाय।

प्रभागीय वनाधिकारी,
अल्मोड़ा वन प्रभाग,
अल्मोड़ा।

आपत्तिक अधिकारी