
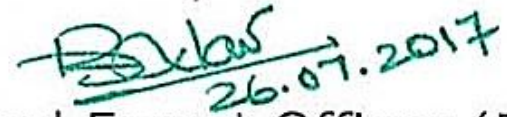


## Certificate

Certified that, the Reserved Forest areas of Rayachoty Range and Kadapa Range, proposed for Rehabilitation and up gradation of NH-18 from KM 108/850 to KM 160/200 (Rayachoty to Kadapa Section) to two lane with paved shoulders in the state of Andhra Pradesh passing through Idupulapaya, Idupulapaya Extn. RF and Palakonda RF of Kadapa Forest Division is not vulnerable for erosion.



Forest Range Officer  
Rayachoty

  
26.07.2017

Divisional Forest Officer (FAC),  
Kadapa



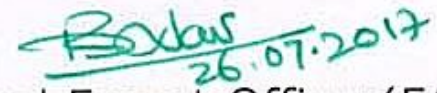
Forest Range Officer  
Kadapa

### Certificate

This is Certified that, the Reserved Forest areas of Rayachoty Range and Kadapa Range, proposed for Rehabilitation and up gradation of NH-18 from KM 108/850 to KM 160/200 (Rayachoty to Kadapa Section) to two lane with paved shoulders in the state of Andhra Pradesh, falling in Idupulapaya, Idupulapaya Extn. RF and Palakonda RF of Kadapa Forest Division does not fall in protected archaeological/heritage site/defence establishment or any other important monument.



Forest Range Officer  
Rayachoty



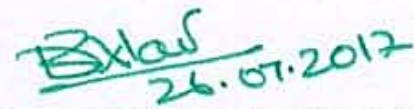
Divisional Forest Officer(FAC)  
Kadapa



Forest Range Officer  
Kadapa

### **CERTIFICATE**

Certified that the proposed diversion of 1.81 Ha. Forest land does not affect any monuments of Historical, Religious, Archeological, Recreational Importance including wild life sanctuary and National Parks etc.

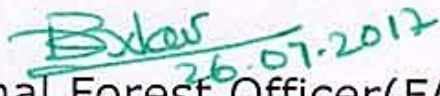


Divisional Forest Officer(FAC)  
Kadapa



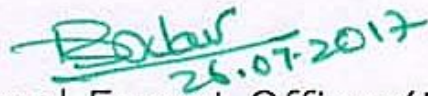
### **CERTIFICATE**

This is to certify that I have inspected the proposed area on 25-07-2017 (A detailed report enclosed)

  
Divisional Forest Officer(FAC)  
Kadapa

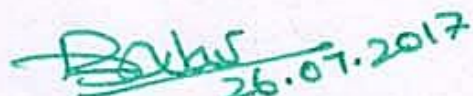
### **CERTIFICATE**

Certified that all required Annexure and Particulars pertaining to the proposals are furnished in English.

  
Divisional Forest Officer(FAC)  
Kadapa

### **CERTIFICATE**

Certificate that the work was not commenced, hence no violation of the provisions of Forest (Conservation) Act, 1980 is occurred.

  
Divisional Forest Officer(FAC)  
Kadapa

### **Certificate**

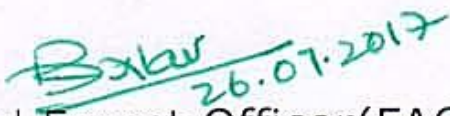
Certified that no violation of the said provision of Forest Conservation Act 1980 occurred in the said area.

  
Divisional Forest Officer(FAC)  
Kadapa



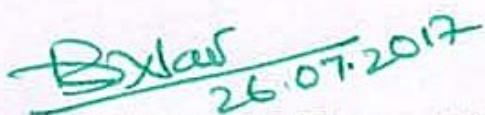
### Certificate

It is certified that the Reserve Forest land is available for Compensatory Afforestation.

  
26.07.2017  
Divisional Forest Officer(FAC)  
Kadapa

### Certificate

It is certified that the Reserve Forest land identified for Compensatory Afforestation is suitable for raising tree species.

  
26.07.2017  
Divisional Forest Officer (FAC)  
Kadapa

### **CERTIFICATE**


Certified that the fauna noticed in directly are Indian hare, Spotted Deer, Sambar, Wild boar, Fox etc., in the area proposed for Diversion during the inspection.

  
26.07.2017  
Divisional Forest Officer (FAC)  
Kadapa




### Certificate

This is to certify that, the proposals for the diversion of 1.81 Ha. of Forest land in Idupulapaya and Idupulapaya Extn. RF near Guvvalacheruvu Village of Ramauram Mandal of Rayachoty Range and Maddimadugu Sugali Bidiki village of C.K.Dinne Mandal of Kadapa range respectively in Kadapa Division for Rehabilitation and up gradation of NH-18 from KM 108/850 to KM 160/200 (Rayachoty to Kadapa Section) to two lane with paved shoulders in the state of Andhra Pradesh in Idupulapaya and Idupulapaya Extn. RF of Kadapa Forest Division were put forth before the Grama Sabha of Maddimadugu Sugali Bidiki village on 08.06.2017, and Guvvalacheruvu Village on 09.06.2017 with full details and its implications and discussed in Grama Sabha, which has given written consent stating that there are no forest dwellers eligible under FRA in the locality of Idupulapaya, Idupulapaya Extn. and Palakonda RF and no objection.



Forest Range Officer  
Rayachoty



Divisional Forest Officer (FAC)  
Kadapa




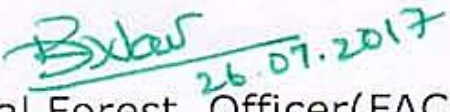
Forest Range Officer  
Kadapa




### CERTIFICATE

This is to certify that, it was discussed about the diversion of 1.81 Ha. for Rehabilitation and up gradation of NH-18 from KM 108/850 to KM 160/200 (Rayachoty to Kadapa Section) to two lane with paved shoulders in the state of Andhra Pradesh in Idupulapaya, Idupulapaya Extn. And Palakonda RF of Kadapa Forest Division and decision was taken place in quorum of minimum 50% of members of the Grama Sabha present.


  
Forest Range Officer  
Rayachoty


  
26.07.2017  
Divisional Forest Officer(FAC)  
Kadapa

  
Forest Range Officer  
Kadapa

### CERTIFICATE

This is to Certify that, there are no tribal and Pre-agriculture communities which are too specifically safeguarded as per section (3) (2) of the FRA 2006 in the area proposed for Rehabilitation and up gradation of NH-18 from KM 108/850 to KM 160/200 (Rayachoty to Kadapa Section) to two lane with paved shoulders in the state of Andhra Pradesh passing through Idupulapaya, Idupulapaya Extn. And Palakonda RF of Kadapa Forest Division.

  
Forest Range Officer  
Rayachoty

  
26.07.2017  
Divisional Forest Officer (FAC),  
Kadapa

  
Forest Range Officer  
Kadapa

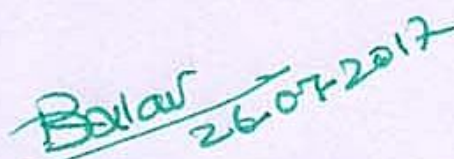


### CERTIFICATE

This is to Certify that, there are no cases which will attracts the provisions of FRA 2006 especially under Sec.3(1) (e), 3(1) © and 4 (5) at the area of Idupulapaya, Idupulapaya Extn. And Palakonda RF where the area for diversion is applied for



Forest Range Officer  
Rayachoty



Divisional Forest Officer (FAC)  
Kadapa



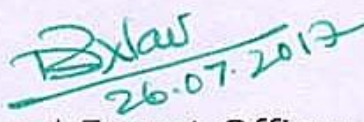
Forest Range Officer  
Kadapa

### CERTIFICATE

This is to certify that, there are no cases for which facilities to be managed by the government which involves felling of trees not exceeding 75 trees per Ha. Under Sec. 3 (2) of FR Act, 2006.



Forest Range Officer  
Rayachoty



Divisional Forest Officer (FAC)  
Kadapa



Forest Range Officer  
Kadapa