


SITE SUITABILITY CERTIFICATE


As it is a Central Government Project, the Compensatory Afforestation will be done in degraded Forest, in 3.72 Ha (double the Forest area diverted for the project). The Degraded Forest, has been identified in Compt.No.759, Idupulapaya-Redlacheruvu RF of Guvvalachewruvu(W) Beat of Rayachoty Range of Kadapa Division. The site is suitable for raising of CA plantation with species Red sanders, Nemalinara, Neeruddi etc.,



26.07.2017
Divisional Forest Officer(FAC)
Kadapa

Certificate

Certified that, the Reserved Forest areas of Rayachoty Range and Kadapa Range, proposed for Rehabilitation and up gradation of NH-18 from KM 108/850 to KM 160/200 (Rayachoty to Kadapa Section) to two lane with paved shoulders in the state of Andhra Pradesh passing through Idupulapaya, Idupulapaya Extn. RF and Palakonda RF of Kadapa Forest Division is not vulnerable for erosion.


Forest Range Officer
Rayachoty


26.07.2017
Divisional Forest Officer (FAC),
Kadapa


Forest Range Officer
Kadapa