

**CHECKLIST OF  
DOCUMENTS/INFORMATION REQUIRED FOR PROPOSAL FOR DIVERSION OF FOREST LAND  
FOR NON-FORESTRY USE UNDER FC ACT 1980 OVER 22.551HA OF FOREST LAND FOR  
RENGALBEDA (NE) IRON ORE BLOCK OF M/S ODISHA MINING CORPORATION LTD.  
FOR STAGE-I APPROVAL**

FOR STAGE-I APPROVAL

Sl. No.	Document/ Information	Detail description of Document/ Information required	Provided or Not (√/x)	Page No.	Correctness of the Document (√/x)	Signature of UA
1.	Check-List from the Proposal	1.1 Check-List of the proposal duly signed by User Agency and DFO to be enclosed with the Diversion Proposal	√	I-XXI	√	
2.	Sanction Order/ Approved Order of the Project	2.1. Sanction Order/ Administrative Approval of the Project by Competent Authority of concerned department.	√	31-59	√	
3.	Letter of Authority to file the application	3.1. Document in support of the competency/ authority of the person making the allocation on behalf of the project proponent (User Agency)	√	267-278	√	
		3.2. To be authorized by Project Authority.	√	267-278	√	
4.	Main Application Form					
	Part-I (User Agency)	4.1. Copy of Part-I of the Form downloaded by the User Agency from Parivesh Portal after acceptance of the form by the Nodal Officer on the portal duly signed by the User Agency in each page.	√	1-16	√	
		4.1.1. Allotment of State Serial No. by the Nodal Officer.	√	09	√	
	Part-II (Divisional Forest Officer)	4.2. Part-II in the prescribed format duly signed by the DFO.	√	27-30	√	
5.	Site Inspection Report of DFO/ Higher Level Forest Officer	5.1. Site Inspection Report of the DFO in the prescribed format for all proposals.	√	279-282	√	
		5.2. Mention of Eco Value Class and Density of the forest land in the Site Inspection Report.	√	279-282	√	
		5.3. Site Inspection Report of the RCCF/CF i/c of the Circle in the prescribed format for proposals above 40 Ha.	NA	-	NA	
		5.4. Site Inspection Report of the Nodal Officer in the prescribed Format for proposals above 100 Ha.	NA	-	NA	

Sl. No.	Document/ Information	Detail description of Document/ Information required	Provided or Not (√/x)	Page No.	Correctness of the Document (√/x)	Signature of UA
6.	Detail Note on the Project	6.1. Short narrative of the proposal/project for which the forest land is required to be given by User Agency in Part-I of form A.	√	17-26	√	
		6.2. Brief description of the proposal/ project to be given by the DFO.	√	In the forwarding letter by DFO.	√	
Document/Information relating diverted land						
7.	Statement showing details of Forest land involved in the Project (Land Schedule of Forest land)	7.1. In the prescribed format duly signed by the User Agency and the DFO (if the forest land is of Reserved Forest category)	NA	-	NA	
		7.2. In the prescribed format duly signed by the User Agency, DFO and Tahasildar (in case of other type of forest land like PRF/ Revenue Forest/ Sabik Forest etc. involved in the project)	√	-	√	
8.	Statement showing details of Non-Forest land involved in the Project (Land schedule of Non-forest Land)	8.1. In the prescribed format duly signed by the User Agency, Tahasildar and DFO.	√	-	√	
9.	Species and Girth class wise enumeration list	9.1. Species wise (Scientific Name) and Girth-class wise enumeration list of trees standing in the forest and non-forest land involved in the project separately duly signed by the DFO.	√	250-266	√	
		9.2. An abstract of the enumeration list duly signed by the DFO.	√	-	√	
10.	Certificate regarding status of land as on 25.10.1980	10.1. Certificate regarding Status/Kissam of the non-forest land as on 25.10.1980 to be given by Tahasildar and duly signed by DFO.	√	60-65 (Land schedule)	√	
		10.2. If Sabik record is not available, a certificate to be given by Tahasildar and duly signed by DFO.	-	-	-	
11.	Certificate for minimum use of	11.1. Certificate for minimum use of forest land in prescribed	√		√	

Sl. No.	Document/ Information	Detail description of Document/ Information required	Provided or Not (✓/x)	Page No.	Correctness of the Document (✓/x)	Signature of UA
	forest land	format to be submitted by the User Agency and duly signed by the DFO.				
12.	Map of the Project Site	12.1. Geo-referenced map of the project site showing boundaries of forest land proposed to be diverted prepared by using DGPS and authenticated by ORSAC duly signed by the User agency and DFO, if the forest land is of Reserved Forest category (distinct colours to be used for lands as per land status in the map).	NA	-	NA	
		12.2. Geo-referenced map of the project site showing boundaries of forest land proposed to be diverted prepared by using DGPS and authenticated by ORSAC duly signed by the User Agency, DFO and Tahasildar if the forest land is of PRF/Revenue Forest/DLC/ Sabik Forest etc. (district colours to be used for lands as per land status in the map).	✓	Plate-VIII	✓	
		12.3. Shape & KML file of the forest land proposed to be diverted.	✓	In CD	✓	
		12.4. Original Survey of Indian Topo sheet (1:50000) indicating boundary of the project site showing boundaries of forest land proposed to be diverted duly signed by the User Agency and DFO (if forest land is of RF category); UA, DFO and Tahasildar (if forest land is of PRF/Revenue Forest/ DLC land/ Sabik Forest etc.)	✓	Plate -I	✓	
13.	Layout Plan of project site approved by competent authority	13.1. Lay out Plan Map of the project site approved by competent authority duly signed by the User Agency and DFO.	✓	Plate-I	✓	
		13.2. In case of linear project, Linear Map or Diagrammatic Map of the project site duly signed by User Agency and	-	NA	-	

Sl. No.	Document/ Information	Detail description of Document/ Information required	Provided or Not (√/x)	Page No.	Correctness of the Document (√/x)	Signature of UA
		DFO.				
<b>Document/Information relating to CA</b>						
14.	Details of non-forest land/Revenue forest land/Degraded forest land identified for CA	14.1. Land schedule of CA land duly signed by the User Agency, DFO and Tahasildar.	√	224-249	√	
		14.2. DGPS Maps of CA land vetted by ORSAC duly signed by User Agency, DFO and Tahasildar.	√	Plate -XIII	√	
		14.3. Survey of India Topo sheet (1:50000) depicting CA land duly signed by the User Agency, DFO and Tahasildar	√	Plate-XII	√	
		14.4. Shape/KML file of CA site in polygon shape.	√	In CD	√	
		14.5. DSS analysis report duly signed by the DFO in case of degraded forest land.	NA	-	NA	
15.	Allotment/ alienation order of non-forest Govt. land/ revenue degraded forest land for CA.	15.1. Allotment/Alienation order of non-forest Govt. land/ revenue degraded forest land for CA by the Collector	√	194-198	√	
16.	Non-encroachment & Non-encumbrance Certificate of non-forest Govt. land/ revenue degraded forest land for CA.	16.1. Non-encroachment & Non-encumbrance Certificate of non-forest Govt. land/ revenue degraded forest land for CA duly signed by the Tahasildar.	√	196	√	
17.	Suitability Certificate of the CA land.	17.1. Certificate from the DFO that the land identified for compensatory afforestation is suitable for raising plantation (in prescribed format duly signed by the DFO)	√	196	√	
18.	Other Certificates on CA land	18.1. Certificate from DFO that non-forest land selected for CA is in a compact block and contiguous to forest area or in close proximity of forest area and suitable from the management and protection point of view (duly signed by DFO).	√	224-249	√	
		18.2. Certificate from DFO that	√	196	√	

Sl. No.	Document/ Information	Detail description of Document/ Information required	Provided or Not (√/x)	Page No.	Correctness of the Document (√/x)	Signature of UA
		no plantation has been carried out in the identified CA land in any scheme previously (duly signed by DFO).				
19.	CA Scheme	19.1. Should include details of land schedule, Maps, certificates as mentioned above.	√	224-249 Plate-XI-XII	√	
		19.2. Species to be planted, site specific activities to be undertaken, soil & moisture conservation works to be undertaken in CA site, time schedule, cost structure in conformity with cost norm of the state, financial outlay.	√	224-249	√	
		19.3. Should include the certificates as mentioned below if required.	NA	-	NA	
20.	Certificate from Collector/ Deputy Commissioner that no alternative suitable non-forest land is available in the district.	20.1. Certificate from Collector/ Deputy Commissioner that no alternative suitable non-forest land is available in the district.	NA	-	NA	
21.	Certificate from Chief Secretary of the state	21.1. Certificate from Chief Secretary regarding non-availability of non-forest land in the state for raising compensatory afforestation wherever applicable. This certificate will be based on the certificate signed by the DFO and deputy Commissioner /Collector of the district concerned about non-availability of such non-forest land.	NA	-	NA	
<b>Other Document/Information</b>						
22.	Certificate from Competent Authority in the prescribed format regarding all forest rights under FRA, 2006 have been	22.1. FRA Certificate in prescribed format from Concerned Collector.	√	-	√	
		22.2. DLC and SDLC Resolution in case of linear projects.	√	-	√	
		22.3. Gram Sabha Resolution both in Odia and English along with DLC and SDLC Resolution	√	-	√	

Sl. No.	Document/ Information	Detail description of Document/ Information required	Provided or Not (√/x)	Page No.	Correctness of the Document (√/x)	Signature of UA
	settled in respect of the forest area proposed for diversion. (Wherever applicable)	in non-linear projects. 22.4. In case FRA certificate not obtained at the time of filing application, the User Agency has to submit an authenticated document that he has applied to competent authority for settlement of rights under FRA and furnish an undertaking for giving the same before the final approval as mentioned under Sl. No. 37 of this checklist.	√	XIV 199-218	√	
23.	Status of Environment Clearance (EC), if required	23.1. Status of Clearance under Environment (Protection) Act, 1986 wherever required (Copy of the EC if obtained by UA duly signed by the UA).	√	219 Annexure- XV	√	
24.	No Objection Certificate (NOC) from SPCB	24.1. NOC of the State Pollution Control Board for establishment of the project wherever required (Copy of the NOC if obtained by UA duly signed by the UA).	NA	-	NA	
25.	Cost-Benefit Analysis (CBA)	25.1. Cost-Benefit Analysis wherever required as per the guidelines issued under FCA 1980 in prescribed format duly signed by the User Agency and the DFO.	√	177	√	
26.	Details of displacement of people due to the project	26.1. No. of Families	NA	-	NA	
		26.2. No. of SC/ST Families.	NA	-	NA	
27.	Resettlement & Rehabilitation (RR) Plan	27.1. RR plan duly approved by District Collector.	NA	-	NA	
		27.2. The User Agency has to give an undertaking at the time of submitting application to submit the approved RR plan before final approval as mentioned under Sl. No. 38 of this checklist.	NA	-	NA	
28.	NOC from Primary User Agency	28.1. In case of re-diversion NOC from Primary User Agency.	NA	-	NA	
29.	Profiles to be enclosed with Diversion Proposals.	29.1. Division Profile duly signed by the Nodal Officer.	√		√	
		29.2. District Profile duly signed by the Nodal Officer.	√		√	
		29.3. State Profile duly signed by the Nodal Officer	√		√	



Sl. No.	Document/ Information	Detail description of Document/ Information required	Provided or Not (√/x)	Page No.	Correctness of the Document (√/x)	Signature of UA
<b>Undertakings to be submitted by the User Agency</b>						
30.	Net Present Value (NPV)	30.1. To pay the Net Present Value (NPV) of the forest land involved in the project in the prescribed format duly signed by the DFO.	√	XVI	√	
31.	Addl. NPV	31.1. To pay the Addl. Net Present Value in any, of the forest land involved in the project as decided at a later date as per the decision of the Supreme Court duly signed by DFO.	√	XVI	√	
32.	Compensatory Afforestation (CA)	32.1. To bear the cost of Compensatory Afforestation in the prescribed format duly signed by the DFO.	√	XVI	√	
33.	Addl. CA (ACA)	33.1. To bear the cost of Addl. Compensatory Afforestation duly signed by the DFO.	√	XVI	√	
34.	Penal CA (PCA)	34.1. To bear the cost of Penal Compensatory Afforestation duly signed by the DFO.	√	XVI	√	
35.	RWLMP	35.1. To bear the cost of Regional Wildlife Management Plan (in case of mining proposal) duly signed by the DFO.	√	XVI	√	
36.	SSWLCP	36.1. To bear the cost of Site Specific Wildlife Conservation Plan duly signed by the DFO.	√	XVI	√	
37.	FRA Certificate	37.1. To submit the FRA Certification, along with Gram Sabha Resolution, SDLC/DLC Report before final approval (if not obtaining at the time of application)	√	XVI	√	
38.	RR Plan	38.1. To submit the RR Plan before final approval (if not obtained at the time of application)	√	XVI	√	
<b>Additional Documents/ Information for Mining Proposal</b>						
39.	Copy of lease deed/ agreement/ Letter of Intent (LoI)	39.1. Copy of lease deed/ agreement/ Letter of Intent (LoI) issued by Govt. duly signed by the User agency in each page.	√	56-57	√	
		39.2. Allotment letter signed between nominated authority of Ministry of Coal and Project Authority in case of Coal block.	NA	-	NA	

Sl. No.	Document/ Information	Detail description of Document/ Information required	Provided or Not (√/x)	Page No.	Correctness of the Document (√/x)	Signature of UA
40.	Copy of approved Mining Plan and Progressive Mining Closure Plan.	40.1. Copy of the approval letter of IBM along with the booklet of Mining Plan.	√	66-176	√	
		40.2. Approved CMPDI Plan in case of Coal Block.	NA	-	NA	
41.	Phased Reclamation Plan	41.1. Phased Reclamation Plan including details of back filling, afforestation and execution of such work.	√	182-193	√	
		41.2. Phased Reclamation and Afforestation Plan Map (1:4000)	√	Plate-VII	√	
42.	Safety Zone	42.1. Details of Safety Zone	√	-	√	
		42.2. Map showing Safety Zone	√	Plate-IV	√	
		42.3. Undertaking to Maintain the Safety Zone as Green Belt	√	-	√	
		42.4. Undertaking to bear the cost of afforestation over one and half time of safety zone on degraded forest land identified elsewhere.	√	-	√	
43.	Information on other Mining Lease/ Industry of the same lessee.	43.1. Information on other mining lease/ industry of the same lessee to be given by User Agency duly signed by the DFO.	√	222-223	√	
44.	Certificate from Competent Authority (in case of fresh/ new mining lease)	44.1. Certificate from Competent authority like District Mining Officer about non-availability of the same mineral in nearby/ surrounding non-forest area.	NA	-	NA	
45.	Minimum distance of the proposed site from Wildlife Sanctuary/ National Park/ Eco-Sensitive Zone.	45.1. Minimum distance of the proposed site from Wildlife Sanctuary and National Park/ Eco-Sensitive Zone to be given by DFO.	√	Plate -X	√	
<b>Additional Document/ Information for Hydro Electric Projects</b>						
46.	Component wise total area	46.1. Component wise total area required to be given by User Agency and duly signed by the DFO.	NA	-	NA	
47.	Copy of Memorandum of Understanding (MoU)	47.1. Copy of the MoU to be given by User Agency and duly signed by the DFO.	NA	-	NA	
48.	Copy of Techno-	48.1. Copy of Techno-economic	NA	-	NA	



Sl. No.	Document/ Information	Detail description of Document/ Information required	Provided or Not (✓/x)	Page No.	Correctness of the Document (✓/x)	Signature of UA
	economic Clearance	Clearance to be given by User Agency and duly signed by the DFO.				
49.	NOC from Irrigation and Public Health Department.	49.1. NOC from Irrigation and Public Health Department to be given by User Agency and duly signed by the DFO.	NA	-	NA	
50.	NOC from Fisheries Department.	50.1. NOC from Fisheries Department to be given by User Agency and duly signed by the DFO.	NA	-	NA	
51.	Undertaking	51.1. Undertaking to bear the cost of CATP to be given by the User Agency and duly signed by the DFO.	NA	-	NA	
52.	Details Catchment Area Treatment Plan (CATP) wherever required. (Required for Irrigation/ Hydro-electric projects except small hydel projects ( maximum upto 10 MW capacity))	52.1. CATP should be prepared on basis of actual survey of area and its classification.	NA	-	NA	
		52.2. Includes different engineering/ afforestation and other treatments in phased manner.	NA	-	NA	
		52.3. Includes physical and financial flow char.	NA	-	NA	
		52.4. Watershed Map super imposed on original Survey of India Topo sheet Map (1:50000) duly signed by the User agency and DFO.	NA	-	NA	
		52.5. Other Maps: Location Map, Land use Map, Soil Map, Slope Map, Drainage Map (all in 1:50000 Scale) duly signed by the User agency and DFO.	NA	-	NA	
53.	Additional Documents for Linear Projects	53.1. Length and width of Road/ Railway line/ Canal/ Transmission line/ Oil & Gas pipelines passing through forest and non-forest area to be given by User Agency and duly signed by the DFO.	NA	-	NA	
		53.2. In case of transmission line, number of towers to be erected both in forest and non-forest area and width of the right of way for transmission line to be given by User Agency and duly signed by the DFO.	NA	-	NA	
		53.3. Width of the right of way for transmission line to be given	NA	-	NA	

Sl. No.	Document/ Information	Detail description of Document/ Information required	Provided or Not (✓/x)	Page No.	Correctness of the Document (✓/x)	Signature of UA
		by User Agency and duly signed by the DFO.				
		53.4. In case of expansion of already existing road/ railway line/ canal, linear plan clearly showing the existing project and proposed project to be given by User Agency and duly signed by the DFO.	NA	-	NA	
		53.5. Survey of India Topo sheet showing three alternative alignments duly signed by the user agency and DFO.	NA	-	NA	
		53.6. An undertaking duly signed by the User Agency to submit Stage-I compliance within one year and half year of the Stage-I approval.	NA	-	NA	
54.	Additional Information for Proposal for Retail outlets of Oil Companies.	54.1. Site selection certificate as per Govt. of India guidelines to be given by User Agency and duly signed by the DFO.	NA	-	NA	
		54.2. Layout Plan showing dimension of proposed approach road to be given by User Agency and duly signed by the DFO.	NA	-	NA	
		54.3. NOC from NHA/PWD/ Urban or local body to be given by User Agency and duly signed by the DFO.	NA	-	NA	
		54.4. NOC from Town and country planning/ local body to be given by User Agency and duly signed by the DFO.	NA	-	NA	
		54.5. Certificate by User Agency that no High-Tension line passing above the proposed site to be given by User Agency and duly signed by the DFO.	NA	-	NA	
		54.6. Certificate by User Agency that no LP Gas godown is located near proposed site to be given by User Agency and duly signed by the DFO.	NA	-	NA	
55.	Additional Information for Proposal in/ near Protected Areas	55.1. Recommendation of Standing Committee of NBWL to be enclosed.	NA	-	NA	
		55.2. For establishment of Zoo, approved plan of Central Zoo	NA	-	NA	

Sl. No.	Document/ Information	Detail description of Document/ Information required	Provided or Not (✓/x)	Page No.	Correctness of the Document (✓/x)	Signature of UA
		that no LP Gas godown is located near proposed site to be given by User Agency and duly signed by the DFO.				
55.	Additional Information for Proposal in/ near Protected Areas	55.1. Recommendation of Standing Committee of NBWL to be enclosed.	NA	-	NA	
		55.2. For establishment of Zoo, approved plan of Central Zoo Authority to be enclosed.	NA	-	NA	
56.	Proposal to entry/ exist through PF strips along road/ railway line/ canal	56.1. No objection Certificate (NOC) of the land owned by NHAI/ PWD/ Railway/ Irrigation Department to be enclosed.	NA	-	NA	
57.	Forest area for construction of building/ right of way for buildings	57.1. The built up area, details of DG set to be installed and raw materials to be used should be clearly mentioned.	NA	-	NA	
		57.2 Change of Land Use Certificate from Town and Country Planning/ any other competent authority to be obtained.	NA	-	NA	

Date:

Place:



User Agency  
Signature and Seal  
(Please read Sl. No.3)

**Debendra Kumar Nanda, OAS**  
**Chief Vigilance Officer**  
**AUTHORISED SIGNATORY**  
**Odisha Mining Corporation Ltd.**

Divisional Forest Officer  
Keonjhar Forest Division  
Official Seal

**Divisional Forest Officer**  
**Keonjhar Division**

Countersigned by:

Regional Chief Conservator of Forest  
Rourkela Circle

**CHECK LIST SERIAL NUMBER: - 07**  
**STATEMENT SHOWING DETAILS OF FOREST AREA**  
**PROPOSED FOR DIVERSION**

Sl No	Division	District	Range/Block/village limit	Survey/Compartment Number/KM. Stone	Forest area proposed for diversion (Ha)	Legal status of Forest area	Remarks
1	2	3	4	5	6	7	8
1	Keonjhar	Keonjhar	Barbil	--	<b>22.551</b>	Revenue Forest-16.565 ha & Sabik Kissam Forest-5.995 ha	Enclosed in the DP vide Annexure _____

Date 19.07.25

Place-Keonjhar.

  
**Divisional Forest Officer,**  
**Keonjhar Division**

Office seal \_\_\_\_\_

**Divisional Forest Officer**  
**Keonjhar Division**

**CHECK LIST SERIAL NUMBER: - 08**  
**STATEMENT SHOWING DETAILS OF NON-FOREST AREA**  
**INVOLVED IN THE DIVERSION PROPOSAL**

Sl. No.	Division	District	Range/Block/village limit	Survey/Compartment Number/KM. Stone	Non Forest Area involved in the diversion proposal (ha)	Legal status of Non-Forest area Pre 1980 and after	Remarks
1	2	3	4	5	6	7	8
1	Keonjhar	Keonjhar	Barbil	Not applicable			

Date 19.07.25

Place-Keonjhar

  
**Divisional Forest Officer,**  
**Keonjhar Division**

Office seal \_\_\_\_\_

**Divisional Forest Officer**  
**Keonjhar Division**

**CHECK LIST SERIAL NUMBER: 11**

**CERTIFICATE FOR MINIMUM USE OF FOREST LAND**

This is to certify that the forest area involved in the proposal is unavoidable and barest minimum forest area i.e. 22.551 ha is proposed for diversion.

Date:  
Place:



(Sri Debendra Kumar Nanda, OAS)  
Chief Vigilance Officer and Land Officer  
Authorized Signatory  
Official Seal

**Debendra Kumar Nanda, OAS**  
**Chief Vigilance Officer**  
**AUTHORISED SIGNATORY**  
**Odisha Mining Corporation Ltd.**

Countersigned by:



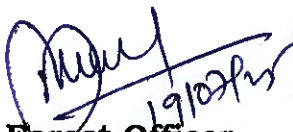
Divisional Forest Officer  
Keonjhar Forest Division  
Official Seal



**CHECK LIST SERIAL NUMBER: - 21**

**LOCATION MAP**

Non-forest Govt. land over 24.203 ha has been identified in village Sepaskanda under Thuamul Rampur Tahasil of Kalahandi District for Compensatory Afforestation, in lieu of proposal for diversion, over 22.551 ha is enclosed vide **Plate No. XII** duly authenticated by the Divisional Forest Officer, Kalahandi South Division.

  
**Divisional Forest Officer**  
**Keonjhar Division**  
Office seal \_\_\_\_\_

**Divisional Forest Officer**  
**Keonjhar Division**

CHECK LIST SERIAL NUMBER: 30

**UNDERTAKING FOR PAYEMENT OF NET PRESENT VALUE OF FOREST AREA**

It is to certify that I, Sri Debendra Kumar Nanda, OAS, Chief Vigilance Officer and Land Officer, Odisha mining Corporations Ltd., Power of Attorney Holder have applied for diversion 22.551 ha of forest Land for the purpose of exploitation of Iron Ore in Rengalbeda (NE) Iron Ore Block, undertake to pay the Net Present Value (NPV) of the above forest land.

Date: 19/07/2025  
Place: Keonjhar



(Sri Debendra Kumar Nanda, OAS)  
Chief Vigilance Officer and Land Officer  
Authorized Signatory  
Official Seal

**Debendra Kumar Nanda, OAS**  
**Chief Vigilance Officer**  
**AUTHORISED SIGNATORY**  
**Odisha Mining Corporation Ltd.**

Countersigned by:



Divisional Forest Officer  
Keonjhar Forest Division  
Official Seal

**Divisional Forest Officer**  
**Keonjhar Division**

**CHECK LIST SERIAL NUMBER: 31**

**UNDERTAKING FOR PAYEMENT OF ADDITIONAL NET PRESENT VALUE OF FOREST  
AREA**

It is to certify that I, Sri Debendra Kumar Nanda, OAS, Chief Vigilance Officer and Land Officer, Odisha mining Corporations Ltd., Power of Attorney Holder, have applied for diversion of 22.551 ha of forest Land for the purpose of exploitation of Iron Ore in Rengalbeda (NE) Iron Ore Block, undertake to pay additional amount of net present value (NPV) of the above forest land, if so determined as per the final decision of the Hon'ble Supreme Court of India.


Date: 19/02/2025  
Place: Keonjhar



(Sri Debendra Kumar Nanda, OAS)  
Chief Vigilance Officer and Land Officer  
Authorized Signatory  
Official Seal

**Debendra Kumar Nanda, OAS**  
**Chief Vigilance Officer**  
**AUTHORISED SIGNATORY**  
**Odisha Mining Corporation Ltd.**

Countersigned by:



Divisional Forest Officer  
Keonjhar Forest Division  
Official Seal  
Divisional Forest Officer  
Keonjhar Division

**CHECK LIST SERIAL NUMBER- 32**

**UNDERTAKING FOR PAYMENT OF COST OF COMEPENSATROY AFFORSTATION**

I, Sri Debendra Kumar Nanda, OAS, Chief Vigilance Officer and Land Officer, Odisha Mining Corporation Ltd., Power of Attorney Holder, hereby, undertake to pay the entire amount for Compensatory Afforestation in lieu of the forest area diverted for exploitation of Iron ore in Rengalbeda (NE) Iron Ore Block as per prevailing wage rate at the time of plantation.

Date: 19/07/2025  
Place: Keonjhar



(Sri Debendra Kumar Nanda, OAS)  
Chief Vigilance Officer and Land Officer  
Authorized Signatory  
Official Seal

**Debendra Kumar Nanda, OAS**  
**Chief Vigilance Officer**  
**AUTHORISED SIGNATORY**  
**Odisha Mining Corporation Ltd.**

Countersigned by:



Divisional Forest Officer  
Keonjhar Forest Division  
Official Seal

**Divisional Forest Officer**  
**Keonjhar Division**

**CHECK LIST SERIAL NUMBER- 33**  
**UNDERTAKING FOR PAYMENT OF COST OF ADDITIONAL COMEPENSATROY**  
**AFFORSTATION**

I, Sri Debendra Kumar Nanda, OAS, Chief Vigilance Officer and Land Officer, Odisha Mining Corporation Ltd., Power of Attorney Holder, hereby, undertake to pay the entire amount for additional compensatory afforestation, if required in lieu of the forest area diverted for Rengalbeda (NE) Iron Ore Block as per prevailing wage at the time of plantation.

Date: 19/02/2025  
Place: Keonjhar



(Sri Debendra Kumar Nanda, OAS)  
Chief Vigilance Officer and Land Officer  
Authorized Signatory  
Official Seal

**Debendra Kumar Nanda, OAS**  
**Chief Vigilance Officer**  
**AUTHORISED SIGNATORY**  
**Odisha Mining Corporation Ltd.**

Countersigned by:



Divisional Forest Officer  
Keonjhar Forest Division  
Official Seal

**Divisional Forest Officer**  
**Keonjhar Division**

**CHECK LIST SERIAL NUMBER- 34-35-36**

**UNDERTAKING FOR PAYMENT OF COST OF PCA/RWLMP/SSWLCP/ MAINTENANCE  
OF SAFETY ZONE/ 1.5 TIMES SAFETY ZONE PLANTATION  
(WHICHEVWR IS REQUIRED)**

I, Sri Debendra Kumar Nanda, OAS, Chief Vigilance Officer and Land Officer, Odisha Mining Corporation Ltd., Power of Attorney Holder, hereby, undertake to pay the entire amount for PCA/RWLMP/SSWLCP/ Maintenance of Safety Zone/ 1.5 times Safety Zone plantation, if required in lieu of forest area diverted for Rengalbeda (NE) Iron Ore Block.

Date: 19/07/2025  
Place: Keonjhar



(Sri Debendra Kumar Nanda, OAS)  
Chief Vigilance Officer and Land Officer  
Authorized Signatory  
Official Seal  
Debendra Kumar Nanda, OAS  
Chief Vigilance Officer  
AUTHORISED SIGNATORY  
Odisha Mining Corporation Ltd.

Countersigned by:



Divisional Forest Officer  
Keonjhar Forest Division  
Official Seal

**Divisional Forest Officer  
Keonjhar Division**



**CHECK LIST SERIAL NUMBER- 37**  
**UNDERTAKING TO SUBMIT THE FRA CERTIFICATE**

I, Sri Debendra Kumar Nanda, OAS, Chief Vigilance Officer and Land Officer, Odisha Mining Corporation Ltd., Power of Attorney Holder, do hereby undertake to submit the certificate under FRA, 2006 before final approval of this diversion proposal for Rengalbeda (NE) Iron Ore Block.


Date: 19/07/2015  
Place: Keonjhar



(Sri Debendra Kumar Nanda, OAS)  
Chief Vigilance Officer and Land Officer  
Authorized Signatory  
Official Seal

**Debendra Kumar Nanda, OAS**  
**Chief Vigilance Officer**  
**AUTHORISED SIGNATORY**  
**Odisha Mining Corporation Ltd.**

Countersigned by:



Divisional Forest Officer  
Keonjhar Forest Division  
Official Seal

**DIVISIONAL F.O.**  
**Keonjhar Division**