

To,

The D.F.O.
Jalandhar Forest Division.
Jalandhar at Phillaur.



No:- 1300 Date:- 28/7/17

Subject:- Diversion of 4.35 Ha forest land in favour of Executive Engineer, Constn. Divn. No.1 PWD B&R Br., Jalandhar Cantt for Widening, Strengthening of Jalandhar-Jandiala-Nurmehal-Talwan Road Km. 5.21-34.57 = 29.36 Kms. Including construction of high level bridge on white bein in km.13 District Jalandhar. **(Regarding Village wise Break Up of Forest area).**

Reference:- Telephone message: Dated 26-07-2017.


As desired by your good self, kindly find enclosed here with Village Wise break up of forest area involved in the case under subject for further necessary action please.

DA/ As Above


Executive Engineer,
Constn. Divn. No.1 PWD B&R Br.,
Jalandhar Cantt. 

LINEAR PLAN SHOWING THE FOREST AREA INVOLVED FOR THE WORK WDG./STG. OF JALANDHAR- JANDIALA-NURMEHAL-TALWAN ROAD

KM: 5.21 TO 34.57 MDR- 82



FOREST LENGTH INVOLVED=29.36 KM. 0.36 ALREADY WIDENED PORTION IN JANDIALA TOWN. = 29.00 KM.
 FOREST AREA INVOLVED = 29.00 X 1000 X 2 X 0.75 = 43500. 00 Sqm. Or 4.35 Hac.
 (Village wise Break up of Forest area).

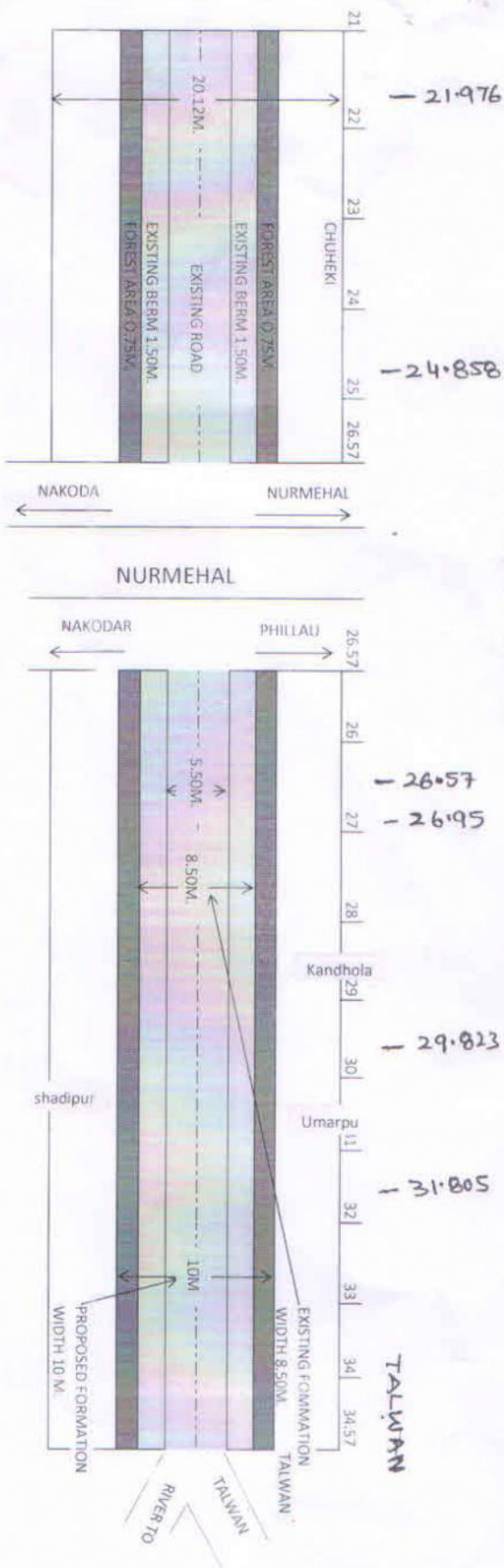
NAME	KM.	Length (Km.)	Calculation of Forest area Involved	Area (Ha)
SANSARPUR	5.21 TO 5.862	0.652	0.652x1000x2x0.75	0.097
DHINA	5.862 TO 8.042	2.183	2.183x1000x2x0.75	0.327
KHERA	8.042 TO 9.260	1.215	1.215x1000x2x0.15	0.182
JAMSHER	9.260 TO 10.94	1.68	1.680x1000x2x0.75	0.252
DIWALI	10.94 TO 13.00	2.06	2.06x1000x2x0.75	0.309
KANGNIWAL	13.00 TO 14.873	1.873	1.873x1000x2x0.75	0.281
THABALKE	14.873 TO 16.311	1.438	1.438x1000x2x0.75	0.216
JANDIALA	16.311 TO 18.00	1.689	1.689x1000x2x0.75	0.253
CHUHKE	18.00 TO 18.360	0.360	Already widened portion	0.00
JANDIALA	18.360 TO 20.775	2.415	2.415x1000x2x0.75	0.362
BHANGALA	20.775 TO 21.976	1.201	1.201x1000x2x0.75	0.180
CHUHKE	21.976 TO 24.858	2.882	2.882x1000x2x0.75	0.432
NURMEHAL	24.858 TO 26.57	1.712	1.712x1000x2x0.75	0.257
NURMEHAL	26.57 TO 26.95	0.38	0.380x1000x2x0.75	0.057
KANDHOLA	26.95 TO 29.823	2.873	2.873x1000x2x0.75	0.431
UMARPUR	29.823 TO 31.805	1.982	1.982x1000x2x0.75	0.300
TALWAN	31.805 TO 34.57	2.765	2.765x1000x2x0.75	0.414
TOTAL LENGTH:-			TOTAL ARE:-	4.35

EXISTING FORMATION
 FOREST AREA

Sub Division Engineer,
 Constn. Sub Divn. No.1 PWD B&R Br.,
 Jalandhar Cantt.

Executive Engineer,
 Constn. Divn. No.1 PWD B&R Br.,
 Jalandhar Cantt.


LINEAR PLAN SHOWING THE FOREST AREA INVOLVED FOR THE WORK WDG./STG. OF JALANDHAR- JANDIALA- NURMEHAL- TALWAN ROAD
 KM. 5.21 TO 34.57 MDR- 82



[Signature]
 Sub Divisional Engineer,
 Constrn. Sub Divn. PWD B&R Br.,
 Jalandhar Cantt.

[Signature]
 Executive Engineer,
 Constrn. Division No. 1 PWD B&R Br.,
 Jalandhar Cantt.

LINEAR PLAN SHOWING THE FOREST AREA INVOLVED FOR THE WORK WDG./STG. OF JALANDHAR- JANDIALA-NURMEHAL-TALWAN ROAD
KM.5.21 TO 34.57 MDR- 82



FOREST LENGTH INVOLVED=29.36 KM.-0.36 ALREADY WIDENED PORTION IN JANDIALA TOWN. = 29.00 KM.
FOEST AREA INVOLVED = 29.00 X1000 X 2 X 0.75 = 43500. 00 Sqm. Or 4.35 Hac.
(Village wise Break up of Forest area).

NAME	KM.	Length (Km.)	Calculation of Forest area involved	Forest Area (Ha)	Calculation of Non Forest area involved	Non Forest Area (Ha)
SANSARPUR	5.21 TO 5.862	0.652	0.652x1000x2x0.75	0.097	0.652x1000x2x1.50	0.1956
DHINA	5.862 TO 8.042	2.183	2.183x1000x2x0.75	0.327	2.183x1000x2x1.50	0.6549
KHERA	8.042 TO 9.260	1.215	1.215x1000x2x0.15	0.182	1.215x1000x2x1.50	0.3645
JAMSHER	9.260 TO 10.94	1.68	1.680x1000x2x0.75	0.252	1.680x1000x2x1.50	0.5040
DIWALI	10.94 TO 13.00	2.06	2.06x1000x2x0.75	0.309	2.06x1000x2x1.50	0.6180
KANGNIWAL	13.00 TO 14.873	1.873	1.873x1000x2x0.75	0.281	1.873x1000x2x1.50	0.5619
THABALKE	14.873 TO16.311	1.438	1.438x1000x2x0.75	0.216	1.438x1000x2x1.50	0.4314
JANDIALA	16.311 TO 18.00	1.689	1.689x1000x2x0.75	0.253	1.689x1000x2x1.50	0.5067
JANDIALA	18.00 TO 18.360	0.360	Already widened portion	0.00	Already widened portion	0.00
JANDIALA	18.360 TO20.775	2.415	2.415x1000x2x0.75	0.362	2.415x1000x2x1.50	0.7245
BHANGALA	20.775 TO21.976	1.201	1.201x1000x2x0.75	0.180	1.201x1000x2x1.50	0.3603
CHUHEKI	21.976 TO24.858	2.882	2.862x1000x2x0.75	0.432	2.862x1000x2x1.50	0.8586
NURMEHAL	24.858 TO26.57	1.712	1.712x1000x2x0.75	0.257	1.712x1000x2x1.50	0.5136
NURMEHAL	26.57 TO 26.95	0.38	0.380x1000x2x0.75	0.057	0.380x1000x2x1.50	0.1140
KANDHOLA	26.95 TO29.823	2.873	2.873x1000x2x0.75	0.431	2.873x1000x2x1.50	0.8619
UMARPUR	29.823 TO31.805	1.982	1.982x1000x2x0.75	0.300	1.982x1000x2x1.50	0.5946
TALWAN	31.805TO34.57	2.765	2.765x1000x2x0.75	0.414	2.765x1000x2x1.50	0.8295
TOTAL LENGTH:-		29.36	TOTAL ARE:-	4.35	TOTAL ARE:-	8.70

EXISTING FOMMATION
FOREST AREA

[Signature]
Executive Engineer,
Constn. Divn. No.1 PWD B&R Br.,
Jalandhar Cantt.

[Signature]
Sub Divisional Engineer,
Constn. Sub Divn No.1 PWD B&R Br.,
Jalandhar Cantt.