



SATHAGIRI EDUCATIONAL TRUST

(Registered as a trust under section 10 of Tamil Nadu Societies Registration Act, 1975. Regd. No. : Sl.No.132/1994)

Founder Chairman : MJF. Ln. Leo Muthu

Date: 25/06/2018

To

The Principal Chief Conservator of Forests (Head of Forest Force)

Government of Tamilnadu,

Panagal Building,

No.1, Jeenis Road, Saidapet,

Chennai – 600 015.

Respected Sir,

Sub: Forest (Conservation) Act, 1980 – Chennai Forest Circle / Chengalpattu Forest Division - Proposal for diversion of 0.56 ha of forest land in Nallur Reserved Forests of Chengalpattu-Kancheepuram Division for widening the existing approach road leading to Sri Sairam Engineering College and Other Educational Institutions managed by M/s Sathagiri Educational Trust – Online Submission of proposal by the User Agency – Regarding.

- Ref: 1. Online Application uploaded by the User Agency – Project proponent Thiru. Sai Prakash Leo Muthu CEO of M/s Sri Sairam Educational Trust, Sai Bhavan, No.318, Madley Road, T. Nagar, Chennai-17 – Proposal No. FP/TN/Road/17771/2016, dated 26/02/2016 and re-submission of proposal on 13/05/2016, 07/06/2016, 02/08/2016 & 28/04/2018.
2. Principal Chief Conservator of Forests reference No. TS3/6778/2016, dated 11/05/2018.
3. Chairman and Chief Executive Officer, Sathagiri Educational Trust, Chennai letter dated 23/05/2018 & 01/06/2018.
4. Chairman and Chief Executive Officer, Sathagiri Educational Trust, Chennai letter dated 07/06/2018.
5. Principal Chief Conservator of Forest (HOFF) letter No. TS3/6778/2016 dated 13/06/2018 (addressed to our Trust)

With reference to the Principal Chief Conservator of Forests letter 5th cited above, WE wish to submit our rectification reply with details (3 copies) as directed and advised by the Benign Principal Chief Conservator of Forest which were omitted by oversight in our hard copy of our Porposal already submitted to the Principal Chieft Conservator of Forest and other Authorities in the reference 3rd cited above as follows:-

PCCF's Observation	Our Trust Reply
1) The Project Proponent has not signed in the hard copy of part I of Form - A	The Project Proponent has since signed in the hard copy of Part I of Form-A and enclosed.
2) Authorisation issued in support of the competence/authority of the person making the application on behalf of user agency uploaded in the web portal has not been appended in the hard copy of the proposal.	Authorisation issued in support of the competence/authority of the person making the Application on behalf of User Agency is enclosed.
3) Kml file phot copy has not been appended in the hard copy of the proposal.	Kml file photo copy since enclosed .
4) In the additional Information details section, document NO.3 (certificate and undertakings), document NO.5 (road widening component wise break-up details) and document No.20 (The District Collector, Kancheepuram District letter) uploaded in the web portal has not been appended in the hard copy of the proposal.	<p>The following additional information/ details are submitted as called for:-</p> <p><u>Document No.3</u> (Certificates and undertakings)</p> <p>Under the above head of "AREA REQUIREMENT DETAILS", the MAP of Naduveerapattu Village is since enclosed.</p> <p><u>Document No.5</u> (Road widening compentwise break-up details)</p> <p>The road-widening compenent wise Break-up details is enclosed.</p> <p><u>Document No.20</u> (The District Collector, Kancheepuram District letter)</p> <p>A copy of the District Collector, Kancheepuram District letter is enclosed, as called for.</p>

As directed by Principal Chief Conservator of Forest in the reference 5th cited above, our Trust is also submitting a copy of the same details to the **Chief Conservator of Forests, Chennai Circle, District Collector, Kancheepuram District and District Forest Officer, Kancheepuram Division** for further action on of our proposal.

WE solicit your Kind consideration and Gracious favourable early orders on our genuine and bonafide proposal.

Thanking you sir,

Yours Truly,

For Sapthagiri Educational Trust,



(SAIPRAKASH LEOMUTHU)

CHAIRMAN & CHIEF EXECUTIVE OFFICER

Encl: As referred above

Copy to:

- **The Chief Conservator of Forests,**
Chennai Circle,
DMS Campus, Teynampet,
Chennai – 600 006.
- **The District Collector,**
Kancheepuram District,
@Kancheepuram-631 501.
- **The District Forest Officer,**
Kancheepuram Division,
Opp: Collector Office, Vandavasi Road,
@Kancheepuram-631 501.

FORM - A

Form for seeking prior approval of Central Government under section 2 of the Forest(Conservation) Act, 1980 for
Diversion of fresh forest area

PART - I

(To be filled up by User Agency)

A. General Details**A-
1. Project Details**

(i). Proposal No. : FP/TN/ROAD/17771/2016

(ii). Name of Project for which Forest Land is required : Sapthagiri Educational Trust-Sairam Institutions

(iii). Short narrative of the proposal and Project/scheme for which the forest land is required :
Proposal submitted for widening the existing approach road from 12 Mtr to 20 Mtr which is leading to Sri Sairam Engineering College and Other Educational Institutions managed by M/S Sapthagiri Educational Trust which is located adjutant to Nallur RF in Kancheepuram District.

(iv). State : Tamil Nadu

(v). Category of the Project : Road

(vi). Shape of forest land proposed to be diverted : Linear

(vii). Estimated cost of the Project(Rupees in lacs) : 75

(viii). Total Area of Forest Land proposed for diversion(in ha.): 0.56

(ix). Non-Forest Land required for this project(in ha.): 1.12

(x). Total period for which the forest land is proposed to be diverted(in years): 99

**A-
2. Details of User Agency**

(i). Name : SAPTHAGIRI EDUCATIONAL TRUST

(ii). Address1 : 31B, Madley Road, T.Nagar

(iii). Address2 : 31, Madley Road, T.Nagar

(iv). State : Tamil Nadu

(v). District : Chennai

(vi). Pin : 600017

(vii). Landmark : Sairam Institutions

(viii). Email address : ceo@sairamgroup.in

(ix). Landline Telephone No. : 44-42267777

(x). Fax No. : 44-42267779

(xi). Mobile No. : 9840052313

(xii). Website (if any) : www.sairamgroup.in

(xiii). Legal status of User Agency : Private

A-
3. Details of Person Making Application

(i). First Name: Sai Prakash

(ii). Middle Name: NIL

(iii). Last Name: LeoMuthu

(iv). Gender: Male

(v). Designation: Chief Executive Officer

(vi). Address 1: Sai Bhavan, 31B, Madley Road, T. Nagar

(vii). Address 2: NIL

(viii). State: Tamil Nadu

(ix). District: Chennai

(x). Tehsil: NIL

(xi). Pin: 600017


(xii). Landmark: NIL

(xiii). Email Address: ceo@sairamgroup.in

(xiv). Landline Telephone No.: 44-42267777

(xv). Fax No.: 04442267777

(xvi). Mobile No.: 9840052313

(xvii). Copy of documents in support of the competence/authority of the person making this application to make application on behalf of the User Agency: **B. Details of land required for the Project**

B- Details of proposal seeking prior approval of Central Government under the Act for diversion
1. of forest land for the Project already submitted in the past

Proposal Submitted in Past							
S.no	Proposal Status.	Proposal No.	Moef File No.	Area Proposed for Diversion(Ha.)	Area Diverted(Ha.)	Date of In-Principle Approval	Date of Final Approval
1	Apporved	FP/TN/ROAD/97/2001	F(C)/A/11.2/113/TN/RC	0.84	0.84	15 Sep 2003	13 Dec 2004

B-
2. Details of forest land proposed to be diverted

B-2.1 Details of Divisions involved

Details of Divisions involved			
S.no	Division Name	Forest Land(ha.)	Non-Forest Land(ha.)
1.	Chengalpattu,Kancheepuram	0.56	1.12

B-2.2 Details of Districts involved

District wise breakup			
S.no	District Name	Forest Land(ha.)	Non-Forest Land(ha.)
1.	Kanchipuram	0.56	1.12

B-2.3 Village wise breakup






Villages wise breakup			
S.no	Village	Forest Land(ha.)	Non-Forest Land(ha.)
1	Naduveerapattu	0.56	1.12

B-2.4 Component wise breakup


Component wise breakup			

S.no	Component	Forest Land(ha.)	Non-Forest Land(ha.)
1	Road Length in Nailur RF,Naduveerapattu	0.56	0.112

C. Maps of forest land proposed to be diverted

Division 1. : Chengalpattu, Kancheepuram											
<p>(i). Area of forest land proposed to be diverted(in ha.) : 0.56</p> <p>(ii). : Linear</p> <p>(b). No. of Segments : One</p> <table border="1" style="width: 100%; border-collapse: collapse; margin-top: 10px;"> <thead> <tr> <th colspan="3" style="text-align: center;">Segment wise details</th> </tr> <tr> <th style="width: 15%;">Segments</th> <th style="width: 40%;">Segment Area(in ha.)</th> <th style="width: 45%;">Kml File of Segments</th> </tr> </thead> <tbody> <tr> <td style="text-align: center;">1.</td> <td style="text-align: center;">0.56</td> <td style="text-align: center;">  View File </td> </tr> </tbody> </table> <p>(iii). Copy of Survey of India Toposheet Indicating boundary of forest land proposed to be diverted: </p> <p>(iv). Scanned copy of the Geo-referenced map of the forest land proposed to be diverted prepared by using GPS or Total Station: </p>			Segment wise details			Segments	Segment Area(in ha.)	Kml File of Segments	1.	0.56	 View File
Segment wise details											
Segments	Segment Area(in ha.)	Kml File of Segments									
1.	0.56	 View File									

D. Justification for locating the Project in forest land and details of alternatives examined:

- (i). Copy of note containing justification for locating the Project in forest land: 
- (ii). Whether a copy of map-indicating location of alternative examine is required to be provided: No
- (a). Reason for not providing such map Proposal submitted for widening the existing road.

E. Employment likely to be generated

- (i). Whether the Project is likely to generate employment?: Yes
- (ii). Permanent/Regular Employment(Number of persons): 1500
- (iii). Temporary Employment(Number of person-days): 500

F. Displacement of People due to the Project, if any

- (i). Whether Project involves displacement?: No

G. Details of Cost-Benefit analysis for the Project

(i). Whether the Project requires Cost-Benefit analysis?: No

H. Status of Environmental Clearance

(i). Whether the Project requires Clearance under the Environment (Protection) Act 1986 ? : No

I. Status of Wildlife Clearance

(i). Whether the Project or a part thereof is located in any Protected Area or their Eco sensitive zone? : No

J. Applicability of special provisions governing Scheduled Areas

(i). Whether the Project or a part thereof is located in a Scheduled Area? : No

K. Status of settlement of rights under the Forest Rights Act, 2006 on the forest land proposed to be diverted

(i). Whether the process for settlement of Rights under the Forest Rights Acts 2006 on the forest land proposed to be diverted has been completed? : No





L. Details of land identified for Compensatory Afforestation






















(i). Whether non-forest or Revenue forest land is required to be provided by User Agency?: Not Applicable

(ii). Whether the area of non-forest land or Revenue forest land required to be provided by User Agency for raising Compensatory Afforestation is less than area of forest land proposed to be diverted ? : Not Applicable

(iii) . Reason for not providing Non-Forest Land: Not Applicable

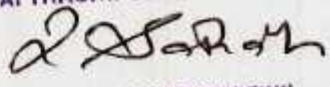
Additional information Details

Documents		
S.No	Documents	Remarks
1		New Compensatory land details
2		Project Justifications
3		Certificates and undertaking
4		Project Brief History

5		Road widening Component
6		Wise Break up Details
7		Undertaking for Deposit
8		Undertaking for Lease Rent
9		Undertaking to bear the cost of filling of trees and transportation
10		Tribal Rights Certificates
11		english version to tamil letter-documents
12		Certificate of Legal Heirship for non-forest land proposed
13		Geo Refered Map along with GPS reading of the project site
14		Rectification Reports with Documents
15		Rectification reports 11-04-2016
16		Rectification reports 27-09-2016
17		Certificate for Demand of Forest Land
18		New Compensatory land Geo Refered MAP
19		Certificate of Legal Heirship for Non- Forest Land Proposed
20		District Forest Officer Addressed Letter to District Collector
21		The District Collector Kancheespuram letter
22		Govt of Tamilnadu - Approval Letter from Environment and Forest Dept
23		The Member Secretary,CMDA Letters
24		Govt of India - Ministry of Environment & Forest - Stage one Approval
		Govt of India - Ministry of Environment & Forest - Stage II Approval

Print page

For SAPTHAGIRI EDUCATIONAL TRUST


 (SAIPRAKASH LEOMUTHU)
 CHAIRMAN & CHIEF EXECUTIVE OFFICER



SAPTHAGIRI EDUCATIONAL TRUST

(Registered as a trust under section 10 of Tamil Nadu Societies Registration Act, 1975. Regd. No. : SI.No.132/1994)

Founder & Chairman : MJF. Ln. Leo Muthu

TO WHOMSOEVER THIS MAY CONCERN

This is to Certify that **SAPTHAGIRI EDUCATIONAL TRUST** has authorized **Mr. SAI PRAKASH LEOMUTHU**, CHAIRMAN-Cum-Chief Executive Officer to Correspond and represent with all Statutory Authorities and as Authorised Signatory for all Statutory and all administrative matters and in this case, **Mr. SAI PRAKASH LEOMUTHU** is the Authorised Applicant for Submitting Proposal to Environment & Forest Department in **Government of Tamil Nadu.**

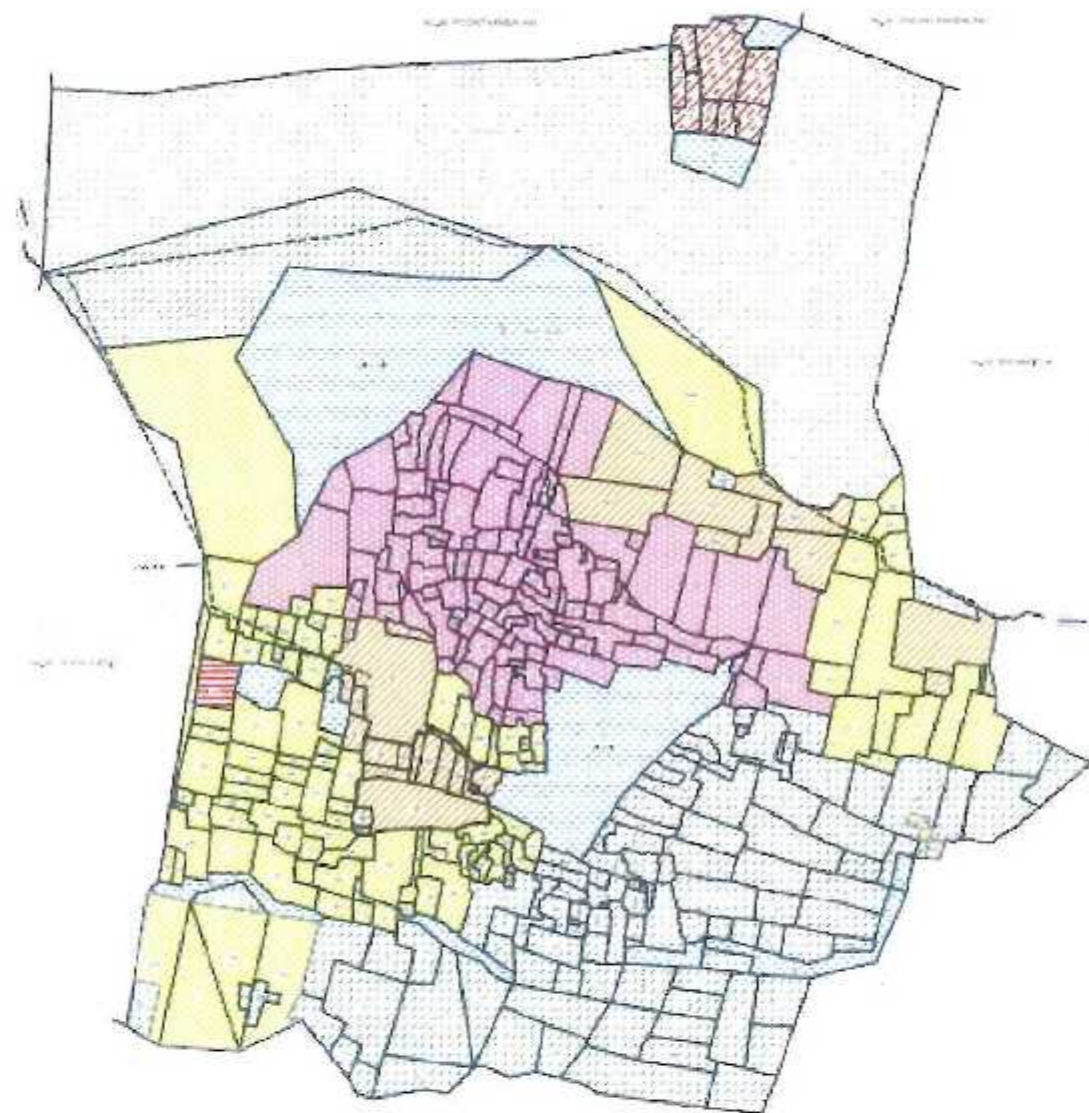


TRUSTEE



TRUSTEE - SECRETARY





MASTER PLAN FOR CMA - 2026

NADUVETHRAPATTU

WATER BODY
AGRICULTURAL
RESERVED FOREST

Sl. No.	Area	Area (Hectares)	Area (Acres)
1	Primary Residential	12.5	3.1
2	Mixed Residential	15.2	3.8
3	Commercial	8.7	2.2
4	Institutional	10.1	2.5
5	Industrial	18.3	4.6
6	Special and Hazardous Industrial	2.1	0.5
7	Open Space & Recreational	14.6	3.6
8	Urbanisable	11.9	3.0
9	Non Urban	10.1	2.5
10	Water Body	1.2	0.3
11	Agricultural	1.2	0.3
12	Reserved Forest	1.2	0.3
13	Redhills Catchment Area	1.2	0.3
14	C.R.Z. Line	1.2	0.3
15	C.R.Z. - I	1.2	0.3
16	CRZ - III	1.2	0.3
17	Area around IAF Station prohibited for development	1.2	0.3
18	Continuous Building Area	1.2	0.3
19	EWS Area	1.2	0.3
20	LT Corridor	1.2	0.3
21	Green Belt along N.H. Road by-passes	1.2	0.3
22	Aquifer Recharge Area	1.2	0.3
23	Natham Area	1.2	0.3

1:10,000



SECOND MASTER PLAN - PROPOSED LANDUSE 2026

LEGEND GENERAL

- PRIMARY RESIDENTIAL
- MIXED RESIDENTIAL
- COMMERCIAL
- INSTITUTIONAL
- INDUSTRIAL
- SPECIAL AND HAZARDOUS INDUSTRIAL
- OPEN SPACE & RECREATIONAL
- URBANISABLE
- NON URBAN
- WATER BODY
- AGRICULTURAL
- RESERVED FOREST
- REDHILLS CATCHMENT AREA
- C.R.Z. LINE
- C.R.Z. - I
- CRZ - III
- AREA AROUND IAF STATION PROHIBITED FOR DEVELOPMENT
- CONTINUOUS BUILDING AREA
- EWS AREA
- LT CORRIDOR
- GREEN BELT ALONG N.H. ROAD BY PASSES
- AQUIFER RECHARGE AREA
- NATHAM AREA

ROAD WIDENING COMPONENT WISE BREAK - UP

B-2.4 Component wise breakup (Note: Multiple entries of Component allowed)

Component wise Linear breakup (Note: 1Km square=100ha.)

Component*	Length(if any)	Forest Land Width(if any)	Area	Length(if any)	Non Forest Land Width(if any)	Area	Total
Nallur RF, Naduveerapattu	0.7 (km.)	0.008 (km.)	0.5599999999 (ha.)	0.014 (km.)	0.08 (km.)	0.1120000000 (ha.)	0.6719999999 (ha.)

ADD

Component	Length of Forest Land(in Km.)	Width of Forest Land(in Km.)	Forest Land(in ha.)	Length of Non Forest Land(in Km.)	Width of Non Forest Land(in Km.)	Non Forest Land(in ha.)	Delete
Road Length in Nallur RF, Naduveerapattu	0.7	0.008	0.56	0.014	0.08	0.112	SPM

ந.க.எண்.அ2/4800/2001, நாள் 23.3.2001, மாவட்ட ஆட்சித்தலைவர்
காஞ்சிபுரம் அவர்கள் மாவட்ட வன அலுவலர், செங்கை வன கோட்டம்,
காஞ்சிபுரம் அவர்களுக்கு அனுப்பின கடிதத்தில் உண்மை நகல்.

பொருள்: நிலம் - காஞ்சிபுரம் மாவட்டம் - திருப்பெரும்புதூர்
வட்டம், புத்தண்டலம் கிராமம் - சப்தசீரி கல்வி
அறக்கட்டளை யில் ஸ்ரீ சாய்ராம் பொறியியல்
கல்லூரிக்கு பாடத வசதி - குறித்து - சான்ற கோட்ட
அனுப்புநல்.

பார்வை: 1. தலைவர், சப்தசீரி கல்வி அறக்கட்டளை மறு நாள்
24.5.2000
2. தங்கள் நக.4659/2000/வ1, நாள் 29.8.2000
மற்றும் 5.1.2001
3. வருவாய் கோட்ட அலுவலர், காஞ்சிபுரம் ந.க.
8930/2000/அ2, நாள் 19.1.2001

காஞ்சிபுரம் மாவட்டம், திருப்பெரும்புதூர் வட்டம், புத்தண்டலம்
கிராமத்தில் உள்ள ஸ்ரீ சப்தசீரி கல்வி அறக்கட்டளையில் ஸ்ரீ சாய்ராம் பொறியியல்
கல்லூரிக்கு நடுவரப்பட்டு கிராமம், புல எண்.365-ல் நல்லாள் ஒதுக்கக்காடு
புலம் வழியாக செல்லும் பாதையைத் தவிர வேறு பாதை வசதி உள்ளதா, என்பது
குறித்து சார்நிலை அலுவலர்கள் மூலம் புலநீரணிக் கையும், விசாரணையையும் மேற்
கொள்ளப்பட்டது.

2. மேற்கண்ட கல்லூரி 1995-96ம் கல்வி ஆண்டு முதல் ஐ சி டி எ.
புது டெல்லி மற்றும் சென்னை பல்கலைக்கழக அனுமதியுடன் இயங்கி வருகிறது
என்றும் இந்த கல்லூரிக்கு நல்லாள் காப்புக்காடு புல எண்.365ல் வழியாக
தங்கள் துறை அலுவலரின்மேல் தங்கள் துறை மூலம் குத்தகை அடிப்படையில்
1994ம் ஆண்டு முதல் வழங்கப்பட்டுள்ளது என்றும் தெரியவருகிறது.

3. இந்த கல்லூரிக்கு செல்ல மேற்படி காப்புக்காடு புல எண்.
365ல் உள்ள பாதையையே இக்கல்லூரி நிர்வாகம் வேறு பாதை வசதி
இல்லாததால் பயன்படுத்தி வருகிறது என்றும் இந்த கல்லூரிக்கு வடக்கே புல எண்.
406 தாங்கள் புறம்போக்கில் நடைபாதை (400 Feet path)
ஒன்றும் இருப்பிலும் இந்நிறுவனம் அந்த நடைபாதையை பயன்படுத்தவில்லை என்றும்
தெரிவித்துக்கொள்கிறேன். எனவே மேற்கண்ட புல எண்.365ல் உள்ள பாதை தவிர
வேறு பாதை வசதி இல்லை என்று தெரிவித்துக்கொள்கிறேன்.

தங்கள் உண்மையுள்ள,
ஒம்./-...

/உண்மை நகல்/

பி. அ. அ. அ.
பி. அ. அ. அ.
16/8/01

The map is a cadastral survey of land parcels in the Puduppet (INAM) area. It features several numbered plots and labeled regions. Key elements include:

- Plots and Areas:**
 - No. 210:** Located in the upper left, labeled 'MALLUR'.
 - No. 29:** Located in the center, labeled 'SOMI GALAM'.
 - No. 311:** Located in the center, labeled 'SOMI GALAM'.
 - No. 252:** Located in the lower left, labeled 'PURTANDALAM'.
 - No. 253:** Located in the lower right, labeled 'PURTANDALAM'.
- Boundaries and Roads:**
 - A major road runs horizontally across the middle, with 'To Madras' written above it.
 - A road runs vertically on the right, with 'To Nandambakkam' written below it.
 - Other roads and boundaries are marked with dashed and solid lines.
- Other Labels:**
 - 'From Sripurambalur' and 'From Sripurambalur' are written near the top right.
 - 'Mallur Yeri' is written near the center.
 - 'Nagari Kutham' is written near the bottom right.
 - 'To Madras' is written near the bottom right.
 - 'To Nandambakkam' is written near the bottom right.
- Scale and Orientation:**
 - The map is oriented with North at the top.
 - A scale bar is present at the bottom left, indicating distances in feet (0, 100, 200, 300, 400, 500, 600, 700, 800, 900, 1000).

Forest Boundary
Village Boundary & Station
Cart Track

Tank

Survey Field

W. C. Boundary

Coupe line

reduction in the

30
Carr. No.

1

[illegible]

NATLOR RESERVE, FOREST

Block No. 319

Area 002: 210 Acres

Scale 3. Inches = 1 M

CLASS. A. NINA-BEST-30

Pr. · D. · Dg. 41-00

905.30 741.06



(Signed)

S. V. DEVADASAN,
District Forest Officer,
Chingleput District

vey Office Members
Helió-Záncso, Su
918