

JOINT INSPECTION REPORT

Date 24/07/2017

Joint inspection is carried out on 17/07/2017, comprising the officials of Land Revenue Department, Roads & Bridges department and Forest Environment & Wildlife Management Department for Dumping yard/ Establishment of Crusher Plant at Zeel Chuributey, Reshi along the project road for the ongoing project, Construction of 2 – Lane Nayabazar Legship road in West Sikkim under SARDP – NE Phase- A.

Following are the details:

Area identified:

- i. Forest Land (Khasmal) = 0.198121 Hectares
- ii. Private Land = Nil
- iii. Wildlife Area = Nil
- iv. Reserve Forest = Nil

Total = 0.198121 Hectares









- v. Trees/ Poles to be felled = Nil

GPS CO-ORDINATES:

SL. NO.	LAND STATUS	GPS CO-ORDINATES
1.	KHASHMAL	N 27° 13' 35.1"
		E 088° 18' 11.9"
		Elevation – 521.1 mtr
		N 27° 13' 33.9"
		E 088° 18' 13.0"
		Elevation – 488.3 mtr
		N 27° 13' 34.3"
		E 088° 18' 13.8"
		Elevation – 452.3 mtr
		N 27° 13' 35.7"
		E 088° 18' 12.8"
		Elevation – 455.9 mtr

the proposed 0.198121 Ha Forest, involves number of poles/trees to be felled and found minimum disturbance to the ecology of the proposed area as the national parks and other protected areas are found to be far off from the proposed Forest land thereof.

REPRESENTATIVES:

FOREST DEPARTMENT	USER AGENCY (R&B)	LAND REVENUE DEPARTMENT
 Block Officer "T" Legship Block FEWMD, Govt. of Sikkim	 Divisional Engineer-II NH Road & Bridges Deptt. Govt. of Sikkim Gangtok	 REVENUE INSPECTOR Sub-Division Office Soreng, West Sikkim
 P.O.(T) GYALSHING	 Junior Engineer Nayabazar-Legship Road Govt. of Sikkim Gangtok	 Roshni Sharma • V.L.O. Rinchenpong Circle Soreng Sub-Division
	 Junior Engineer Nayabazar-Legship Road Govt. of Sikkim Gangtok	
	 Junior Engineer Nayabazar-Legship Road Govt. of Sikkim Gangtok	