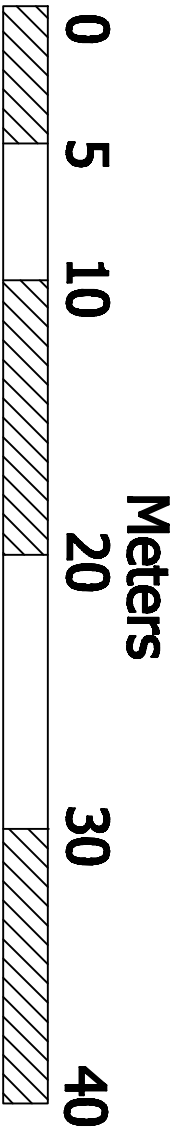
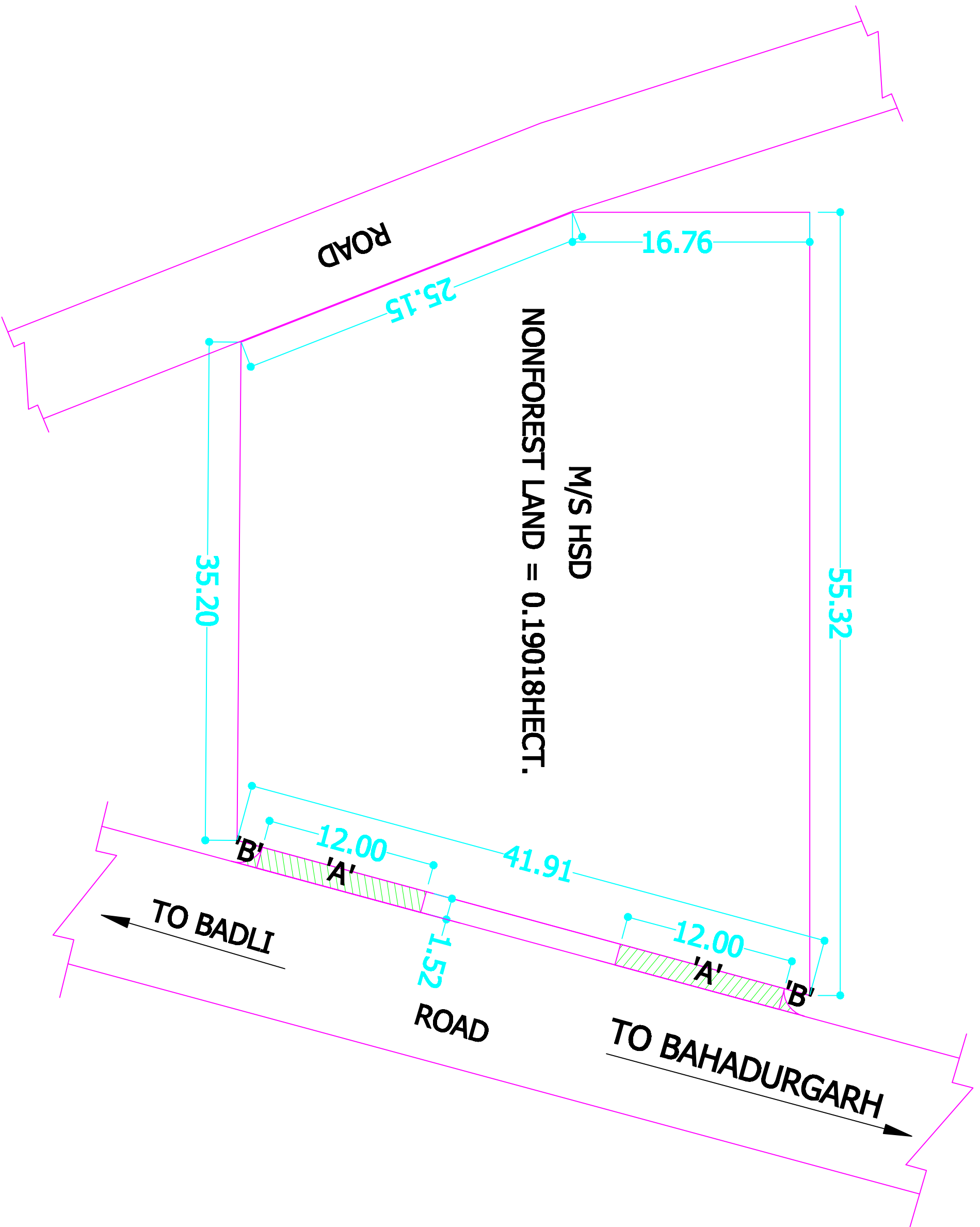
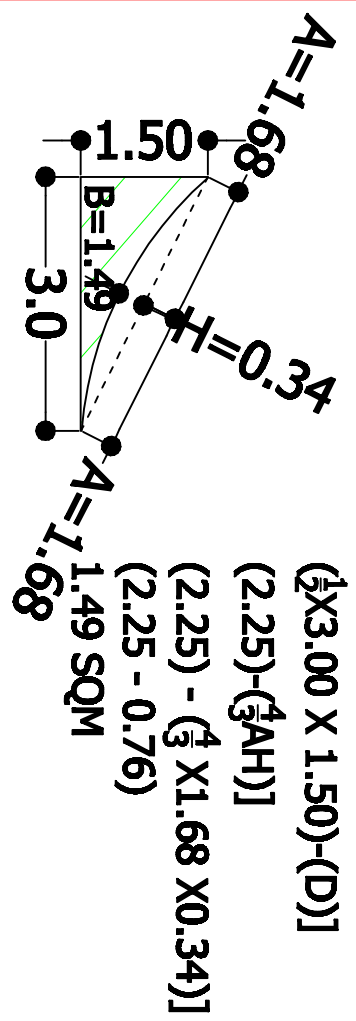


**SITE PLAN OF RETAIL OUTLET SITUATED AT VILLAGE ZARDAKPUR ON BAHADURGARH
BADLI ROAD, TEH. BERI DISTT. JHAJJAR.(HARYANA)**

DETAIL OF LAND :- VILLAGE ZARDAKPUR
KHASRA NO. **30/16/2/2/2,**

TOTAL ROAD AREA:-	= 12.00X1.52	= 18.24 SQMT.
AREA 'A'	= 1.49+1.49	= 2.98 SQMT.
AREA 'B'+ 'B'	= 12.00X1.52	= 18.24 SQMT.
TOTAL AREA OF GATE		= 39.46 SQMT.
FOREST LAND		= 0.003946 HECT.
NONFOREST LAND		= 0.19018 HECT.



NOTE :- ALL DIMENSION AS PER REVANUE RECORD.