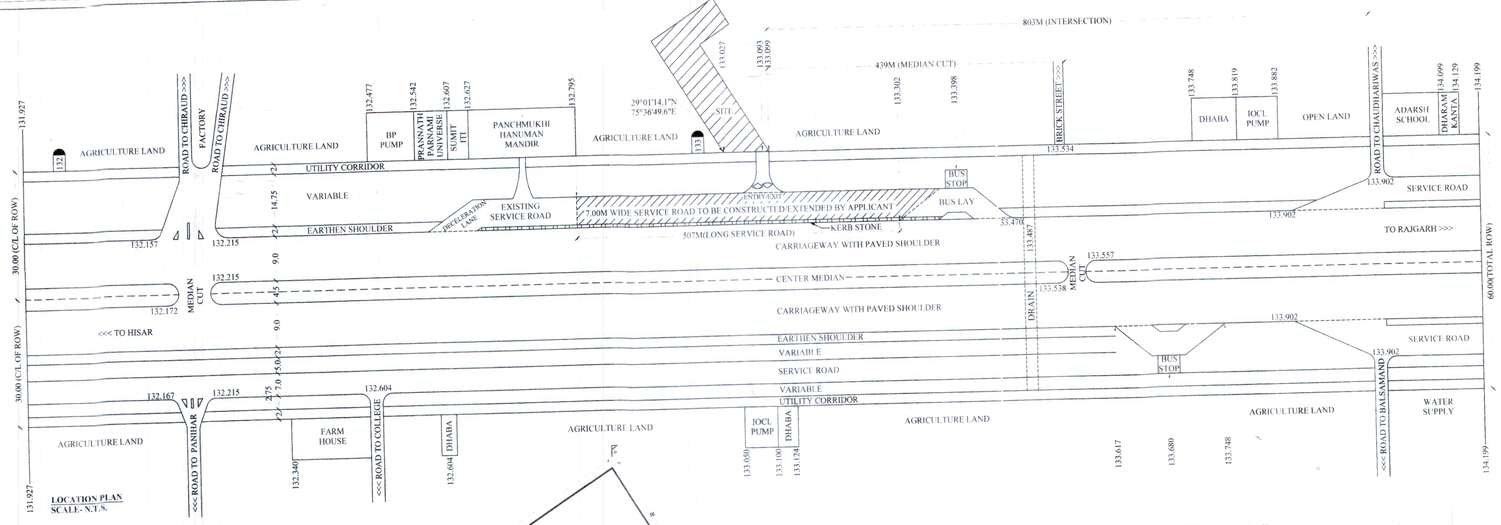

LOCATION PLAN
SCALE- N.T.S.

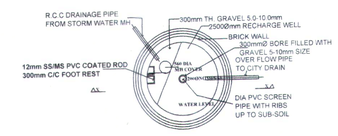

RAIN WATER HARVESTING PIT
STANDARD DETAIL

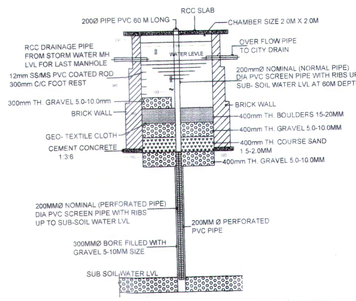

SECTION WATER HARVESTING SYSTEM

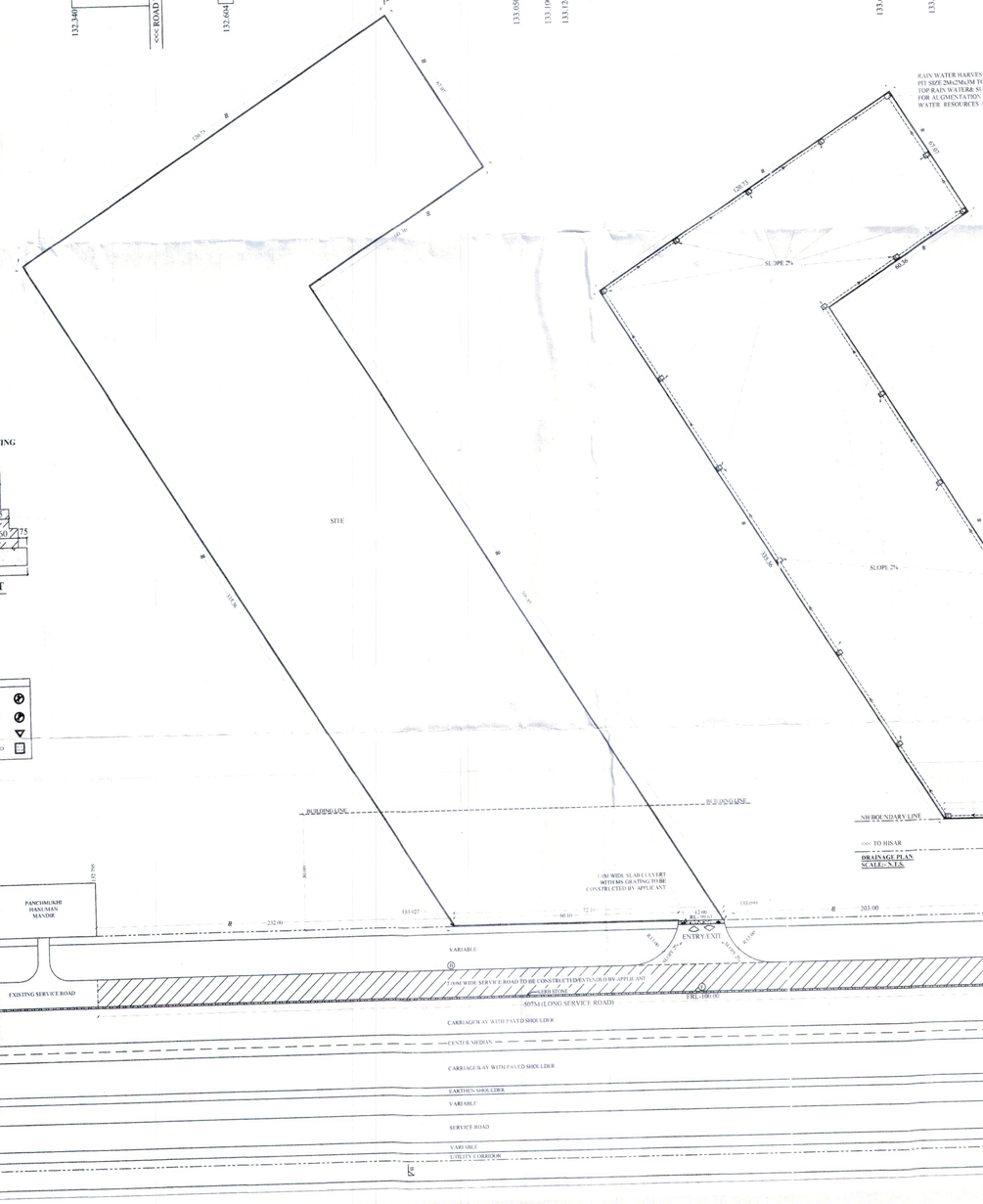

DRAINAGE PLAN
SCALE- N.T.S.

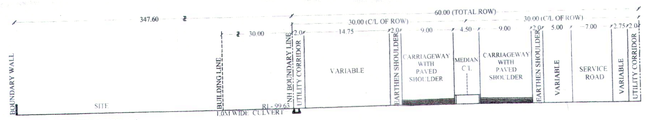

TYPICAL CROSS SECTION (A-B)

SLAB CULVERT WITH MS GRATING

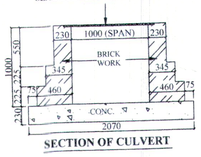

SECTION OF CULVERT

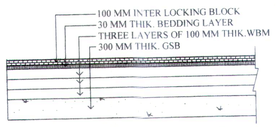

TYPICAL SECTION FOR APPROACH ROAD PAVEMENT

LEGEND

SIDE ROAD	NO ENTRY
PRIVATE PROPERTY	NO RIGHT TURN
ONE WAY	GIVEWAY
NO PARKING	BUS STOP AHEAD

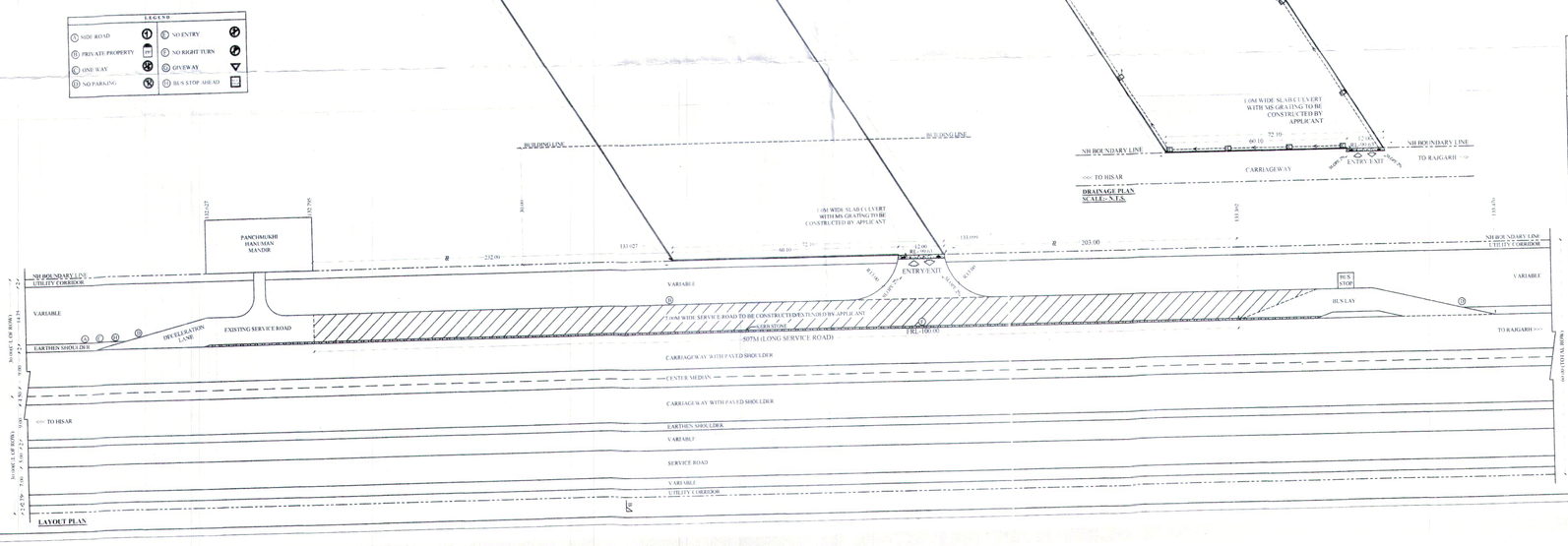

LAYOUT PLAN

LOCATION/LAYOUT/DRAINAGE PLAN FOR RESIDENCE (PRIVATE PROPERTY) ON HISAR-RAJGARH ROAD (NH-52), AT KM 133.093 (LHS), VILLAGE CHAUDHARIWAS, TEHSIL & DISTT. HISAR (HR).

KHASRA NO. - 109//16/1, 110//16, 17, 18, 19, 20, 25

NORTH

NOTES:

1. STORM WATER OF OUR BUILDING WILL NOT DISTURB NH.
2. LEVEL OF BUILDING WILL BE KEPT 2% BELOW THE ROAD.
3. WE SHALL NOT DEMAND ANY GAP IN VERGE IN FRONT OF BUILDING
4. THE MORTH INSTRUCTIONS SHALL NOT BE VIOLATED.
5. CERTIFIED THAT ALL MORTH CONDITIONS HAVE BEEN SPECIFIED
6. CERTIFIED THAT WE WILL APPLY THE CASE FOR RENEWAL AS PER NORMS
7. WE WILL PAY THE NECESSARY RENT FOR THE USE OF NH LAND
8. ALL DIMENSION ARE IN METER AND UNLESS SPECIFIED

SCALE :- AS SHOWN	DRAWN BY :- PARVEEN GUPTA	TOTAL PLOT AREA :- 25455.23 SQM
DATE :- 05.04.2022	DRG. NO :- Y:\FD\PP\NH\CHAUDHARIWAS	
Real Builder & Designer Architects & Engineers	APPLICANT SIGN.	T.L. SIGN.
Site Engineer NHAI, PIU-Hisar	Gautam Vishal General Manager (Tech.) National Highways Authority of India Regional Office - Chandigarh	
MANAGER (PD) PD, NHAI-HISAR	P.D.	R.O.