





CERTIFICATE

Certified that, the Reserved Forests area of Kadapa and Vempalli Ranges proposed for excavation of GNSS main canal (Package 03/06) from KM 96.50 to KM 119.00 in favour of Executive Engineer, Sri Krishna Devaraya Galeru Nagari Sujala Sravanthi (SKD GNSS) Division, Proddatur passing through Ganganapalli RF Vempalli Range, Ganganapalli Extn., RF and Palakonda RF of Kadapa Range of Kadapa Forest Division is not vulnerable for erosion.


Forest Range Officer
Kadapa


Forest Range Officer
Vempalli


Asst. Conservator of Forests
Kadapa



Divisional Forest Officer
Kadapa


CERTIFICATE

This is Certified that, the Reserved Forest area of Kadapa Range and Vempalli Range proposed for excavation of GNSS main canal (Package 03/06) from KM 96.50 to KM 119.00 in favour of Executive Engineer, Sri Krishna Devaraya Galeru Nagari Sujala Sravanthi (SKD GNSS) Division, Proddatur passing through Ganganapalli RF Vempalli Range, Ganganpalli Extn., RF and Palakonda RF of Kadapa Range of Kadapa Forest Division does not fall in protected archaeological/heritage site/defense establishment or any other important monument.


Forest Range Officer
Kadapa

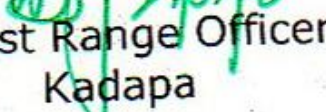

Forest Range Officer
Vempalli


Asst. Conservator of Forests
Kadapa

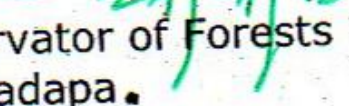

Divisional Forest Officer
Kadapa


CERTIFICATE

Certified that the proposed diversion of 433.88 Ha. Forest land is proposed in Kadapa Range (398.87 Ha.) and Vempalli Range (35.01 Ha.) of Kadapa Division for Diversion of Forest land in Ganganapalli and Palakonda RFs of Kadapa Division for excavation of GNSS main canal (Package 03/06) from KM 96.50 to KM 119.00 in favour of Executive Engineer, Sri Krishna Devaraya Galeru Nagari Sujala Sravanthi (SKD GNSS) Division, Proddatur does not affect any monuments of Historical, Religious, Archeological, Recreational Importance including wild life sanctuary and National Parks etc.


Forest Range Officer
Kadapa



Forest Range Officer
Vempalli

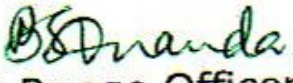

Asst. Conservator of Forests
Kadapa.

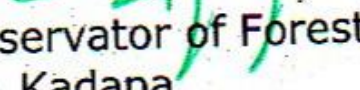

Divisional Forest Officer
Kadapa


CERTIFICATE

This is to certify that, I have inspected the proposed area on 18.07.2018 in Vempalli Range and 23.07.2018 in Kadapa Range (A detailed report enclosed).


Forest Range Officer
Kadapa



Forest Range Officer
Vempalli

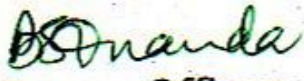

Asst. Conservator of Forests
Kadapa

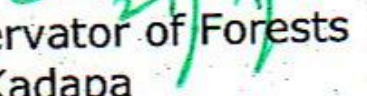

Divisional Forest Officer
Kadapa


CERTIFICATE

Certified that, all required Annexure and Particulars pertaining to the proposals are furnished in English.


Forest Range Officer
Kadapa



Forest Range Officer
Vempalli

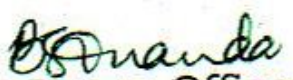

Asst. Conservator of Forests
Kadapa

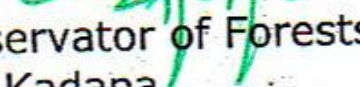

Divisional Forest Officer
Kadapa


CERTIFICATE

Certificate that the work was not commenced, hence no violation of the provisions of Forest (Conservation) Act, 1980 is occurred.


Forest Range Officer
Kadapa


Forest Range Officer
Vempalli

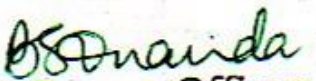

Asst. Conservator of Forests
Kadapa



Divisional Forest Officer
Kadapa


CERTIFICATE

Certified that no violation of the said provision of Forest Conservation Act 1980 occurred in the said area.


Forest Range Officer
Kadapa



Forest Range Officer
Vempalli


Asst. Conservator of Forests
Kadapa



Divisional Forest Officer
Kadapa

CERTIFICATE

Certified that there is fauna like Hare, Wildboar etc., in the area proposed for Diversion during the inspection.


Forest Range Officer
Kadapa



Forest Range Officer
Vempalli

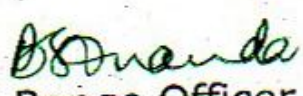

Asst. Conservator of Forests
Kadapa

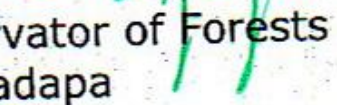

Divisional Forest Officer
Kadapa


CERTIFICATE

This is to certify that, the proposals for the diversion of 433.88 Ha. of Forest land in Ganganapalli RF, Ganganapalli Extn., RF and Palakonda RF of Kadapa Range and Vempalli Range respectively in Kadapa District for excavation of GNSS main canal (Package 03/06) from KM 96.50 to KM 119.00 in favour of Executive Engineer, Sri Krishna Devaraya Galeru Nagari Sujala Sravanthi (SKD GNSS) Division, Proddatur passing through Ganganapalli RF of Vempalli Range, Ganganapalli Extn., RF and Palakonda RF of Kadapa Range of Kadapa Forest Division were put forth before the Grama Sabha of Gurramgumputhanda Villages of C.K.Dinne Mandal on 06.11.2017 with full details and its implications and discussed in Grama Sabha, which has given written consent stating that there are no forest dwellers eligible under FRA in the locality of Ganganapalli RF, Ganganapalli Extn., RF and Palakonda RF and no objection.


Forest Range Officer
Kadapa



Forest Range Officer
Vempalli

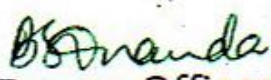

Asst. Conservator of Forests
Kadapa



Divisional Forest Officer
Kadapa


CERTIFICATE

This is to certify that, it was discussed about the diversion for excavation of GNSS main canal (Package 03/06) from KM 96.50 to KM 119.00 in favour of Executive Engineer, Sri Krishna Devaraya Galeru Nagari Sujala Sravanthi (SKD GNSS) Division, Proddatur passing through Ganganapalli RF of Vempalli Range, Ganganapalli Extension RF and Palakonda RF of Kadapa Range of Kadapa Forest Division and decision was taken place in quorum of minimum 50% of members of the Grama Sabha present.


Forest Range Officer
Kadapa

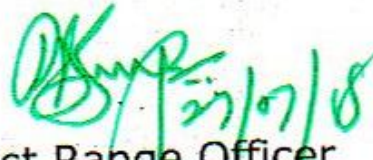

Forest Range Officer
Vempalli

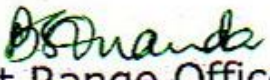

Asst. Conservator of Forests
Kadapa



Divisional Forest Officer
Kadapa


CERTIFICATE

This is to Certify that, there are no tribal and Pre-agriculture communities which are too specifically safeguarded as per section (3) (2) of the FRA 2006 in the area proposed for excavation of GNSS main canal (Package 03/06) from KM 96.50 to KM 119.00 in favour of Executive Engineer, Sri Krishna Devaraya Galeru Nagari Sujala Sravanthi (SKD GNSS) Division, Proddatur passing through Ganganapalli RF of Vempalli Range, Ganganapalli Extension RF and Palakonda RF of Kadapa Range of Kadapa Forest Division.


Forest Range Officer
Kadapa


Forest Range Officer
Vempalli


Asst. Conservator of Forests
Kadapa


Divisional Forest Officer
Kadapa


CERTIFICATE

This is to Certify that, there are no cases which will attracts the provisions of FRA 2006 especially under Sec.3(1) (e), 3(1) © and 4 (5) at the area of Ganganapalli RF, Ganganapalli Extension RF and Palakonda RF where the area for diversion is applied for excavation of GNSS main canal (Package 03/06) from KM 96.50 to KM 119.00 in favour of Executive Engineer, SKD GNSS Division, Proddatur.


Forest Range Officer
Kadapa


Forest Range Officer
Vempalli


Asst. Conservator of Forests
Kadapa



Divisional Forest Officer
Kadapa


CERTIFICATE

This is to certify that, there are no cases for which facilities to be managed by the government which involves felling of trees not exceeding 75 trees per Ha. Under Sec. 3 (2) of FR Act.


Forest Range Officer
Kadapa


Forest Range Officer
Vempalli


Asst. Conservator of Forests
Kadapa


Divisional Forest Officer
Kadapa