

FORM - A

Form for seeking prior approval of Central Government under section 2 of the Forest(Conservation) Act, 1980 for
Diversion of fresh forest area

PART - I

(To be filled up by User Agency)

A. General Details

A- 1. Project Details

(i). Proposal No. : FP/CG/TRANS/39462/2019

(ii). Name of Project for which Forest Land is required : : For providing 132 KV Supply from 132/33 KV Substation at Kondatarai to M/s NTPC Jurda (CG)

(iii). Short narrative of the proposal and Project/scheme for which the forest land is required :
CONSTRUCTION work of 132 KV DCDS line to provide supply from 132/33 KV SS Kondatarai to M/s NTPC Lt Jurda

(iv). State : Chhattisgarh

(v). Category of the Project : Transmission Line

(vi). Shape of forest land proposed to be diverted : Linear

(vii). Estimated cost of the Project(Rupees in lacs) : 2859

(viii). Total Area of Forest Land proposed for diversion(in ha.): 9.589

(ix). Non-Forest Land required for this project(in ha.): 56.59

(x). Total period for which the forest land is proposed to be diverted(in years): 50

A- 2. Details of User Agency

(i). Name : CSPTCL

(ii). Address1 : O/o Executive Engineer EHT Construction Division Bilaspur

(iii). Address2 : NIL

(iv). State : Chhattisgarh

(v). District : Bilaspur

(vi). Pin : 495223

Signature
सी. पी. शर्मा
कार्यपालन अभियंता
अ.उ.दा.नि.संभाग
छत्ताबि.पा.कं. मर्या, बिलासपुर

(vii). Landmark : Near Tifra Overbridge

(viii). Email address : shyams.sharma@cseb.gov.in

(ix). Landline Telephone No. : 7752-427074

(x). Fax No. : 7752-427074

(xi). Mobile No. : 9826174365

(xii). Website (if any) : www.cspc.gov.in

(xiii). Legal status of User Agency : State PSU

A-
3. Details of Person Making Application

(i). First Name: RAJENDRA

(ii). Middle Name: KUMAR

(iii). Last Name: SHUKLA

(iv). Gender: Male

(v). Designation: EE

(vi). Address 1: TIFRA Bilaspur

(vii). Address 2: NIL

(viii). State: Chhattisgarh

(ix). District: Bilaspur

(x). Tehsil: NIL

(xi). Pin: 495001

(xii). Landmark: TIFRA OVERBRIDGE


(xiii). Email Address: ganeshjaiswal620@gmail.com

(xiv). Landline Telephone No.: 7752-427074

(xv). Fax No.: NIL

(xvi). Mobile No.: 9827180829

Lely
स्वी. पी. गदेवाल
कार्यपालन अभियंता
अ.उ.दा.नि.संभाग
छत्ता.वि.पा.कं. मर्या, बिलासपुर

(xvii). Copy of documents in support of the competence/authority of the person making this application to make application on behalf of the User Agency: 

B. Details of land required for the Project

B- Details of proposal seeking prior approval of Central Government under the Act for
1. diversion of forest land for the Project already submitted in the past

Proposal Submitted in Past							
S.no	Proposal Status.	Proposal No.	Moef File No.	Area Proposed for Diversion(Ha.)	Area Diverted(Ha.)	Date of In-Principle Approval	Date of Final Approval
1	Under Processing at State Government	FP/CG/TRANS/39462/2019		9.589	0		

B-
2. Details of forest land proposed to be diverted

B-2.1 Details of Divisions involved


Details of Divisions involved			
S.no	Division Name	Forest Land(ha.)	Non-Forest Land(ha.)
1.	Raigarh	9.589	56.59

B-2.2 Details of Districts involved

District wise breakup			
S.no	District Name	Forest Land(ha.)	Non-Forest Land(ha.)
1.	Raigarh	9.589	56.59

B-2.3 Village wise breakup

Villages wise breakup			
S.no	Village	Forest Land(ha.)	Non-Forest Land(ha.)
1	Basanpali	0.282	1.245
2	Raitarai	0.335	1.5
3	Bulaki	0.065	3.202
4	Kawarhiha	0.545	3.022
5	Linjir	0.119	7.135
6	Loharsingh	0.044	3.232
7	Jharmuda	0.059	4.712
8	Aurda	0.07	7.955
9	Mauhapali	0.254	1.427
10	Dumarmuda	0.335	3.285
11	Darramuda	1.027	1.077
12	Pandripani	0.206	0.911
13	Midmida	0	1.781







 श्री. वी. गदेवाल
 कार्यपालन अभियंता
 अ.उ.दा.नि.संभाग
 छ.स.वि.पा.कं. मर्या, बिलासपुर

14	Keshla	0	1.487
15	Amapali	0	0.928
16	Surri	0	5.489
17	Putkapuri	0	1.41
18	Gudgahan	0.151	3.973
19	Nawapali	0.616	1.238
20	Jurda	3.291	1.581
21	RF 1010	2.19	0



B-2.4 Component wise breakup

Component wise breakup			
S.no	Component	Forest Land(ha.)	Non-Forest Land(ha.)
1	Transmission Line	9.589	56.59


C. Maps of forest land proposed to be diverted

Division 1. : Raigarh										
<p>(i). Area of forest land proposed to be diverted(in ha.) : 9.589</p> <p>(ii). : Linear</p> <p>(b). No. of Segments : One</p> <table border="1" style="width: 100%; border-collapse: collapse; margin-top: 10px;"> <thead> <tr> <th colspan="3" style="text-align: center;">Segment wise details</th> </tr> <tr> <th style="width: 15%;">Segments</th> <th style="width: 35%;">Segment Area(in ha.)</th> <th style="width: 50%;">Kml File of Segments</th> </tr> </thead> <tbody> <tr> <td style="text-align: center;">1.</td> <td style="text-align: center;">9.589</td> <td style="text-align: center;">  View File </td> </tr> </tbody> </table> <p>(iii). Copy of Survey of India Toposheet Indicating boundary of forest land proposed to be diverted: </p> <p>(iv). Scanned copy of the Geo-referenced map of the forest land proposed to be diverted prepared by using GPS or Total Station: </p>		Segment wise details			Segments	Segment Area(in ha.)	Kml File of Segments	1.	9.589	 View File
Segment wise details										
Segments	Segment Area(in ha.)	Kml File of Segments								
1.	9.589	 View File								

D. Justification for locating the Project in forest land and details of alternatives examined:

- (i). Copy of note containing justification for locating the Project in forest land: 
- (ii). Whether a copy of map indicating location of alternative examine is required to be provided:
Yes
- (a). Copy of map indicating location of alternative examined: 

E. Employment likely to be generated


सी.पी. गदेवाल
कार्यपालक अभियंता
अ.उ.दा.नि.संभाग
छ.वि.पा.कं. मर्या, बिलासपुर

(i). Whether the Project is likely to generate employment?: Yes

(ii). Permanent/Regular Employment(Number of persons): 20

(iii). Temporary Employment(Number of person-days): 5000

F. Displacement of People due to the Project, if any

(i). Whether Project involves displacement?: No

G. Details of Cost-Benefit analysis for the Project

(i). Whether the Project requires Cost-Benefit analysis?: No

H. Status of Environmental Clearance

(i). Whether the Project requires Clearance under the Environment (Protection) Act 1986?: No

I. Status of Wildlife Clearance

(i). Whether the Project or a part thereof is located in any Protected Area or their Eco sensitive zone?: No

J. Applicability of special provisions governing Scheduled Areas

(i). Whether the Project or a part thereof is located in a Scheduled Area?: No

K. Status of settlement of rights under the Forest Rights Act, 2006 on the forest land proposed to be diverted

(i). Whether the process for settlement of Rights under the Forest Rights Acts 2006 on the forest land proposed to be diverted has been completed?: No

L. Details of land identified for Compensatory Afforestation

(i). Whether non-forest or Revenue forest land is required to be provided by User Agency?: No














(ii). Whether the area of non-forest land or Revenue forest land required to be provided by User Agency for raising Compensatory Afforestation is less than area of forest land proposed to be diverted?: Not Applicable

(iii). Reason for not providing Non-Forest Land: For laying of transmission lines


Additional information Details

Documents		
S.No	Documents	Remarks
1		Processing fees

सी.पी. गेदवाल
कार्यपालन अभियंता
अ.उ.दा.नि.संभाग
छत्ताबि.पा.कं. मर्या, बिलासपुर

		
2		Registration fees
3		DFO Signed toposheet
4		Signed by collector
5		Signed DGPS report
6		application for proceed upload 44points
7		area details
8		FRA REVISED
9		NOC Collector
10		Alternate Route map
11		FRA, including gram sabha
12		Employment details
13		Query replay letter GOI

Print page


स्ती. जी. गिदेव)ल
कार्यपालन अभियंता
अ.उ.दा.नि.संभाग
छा.सि.पा.कं. मर्चा, बिलासपुर