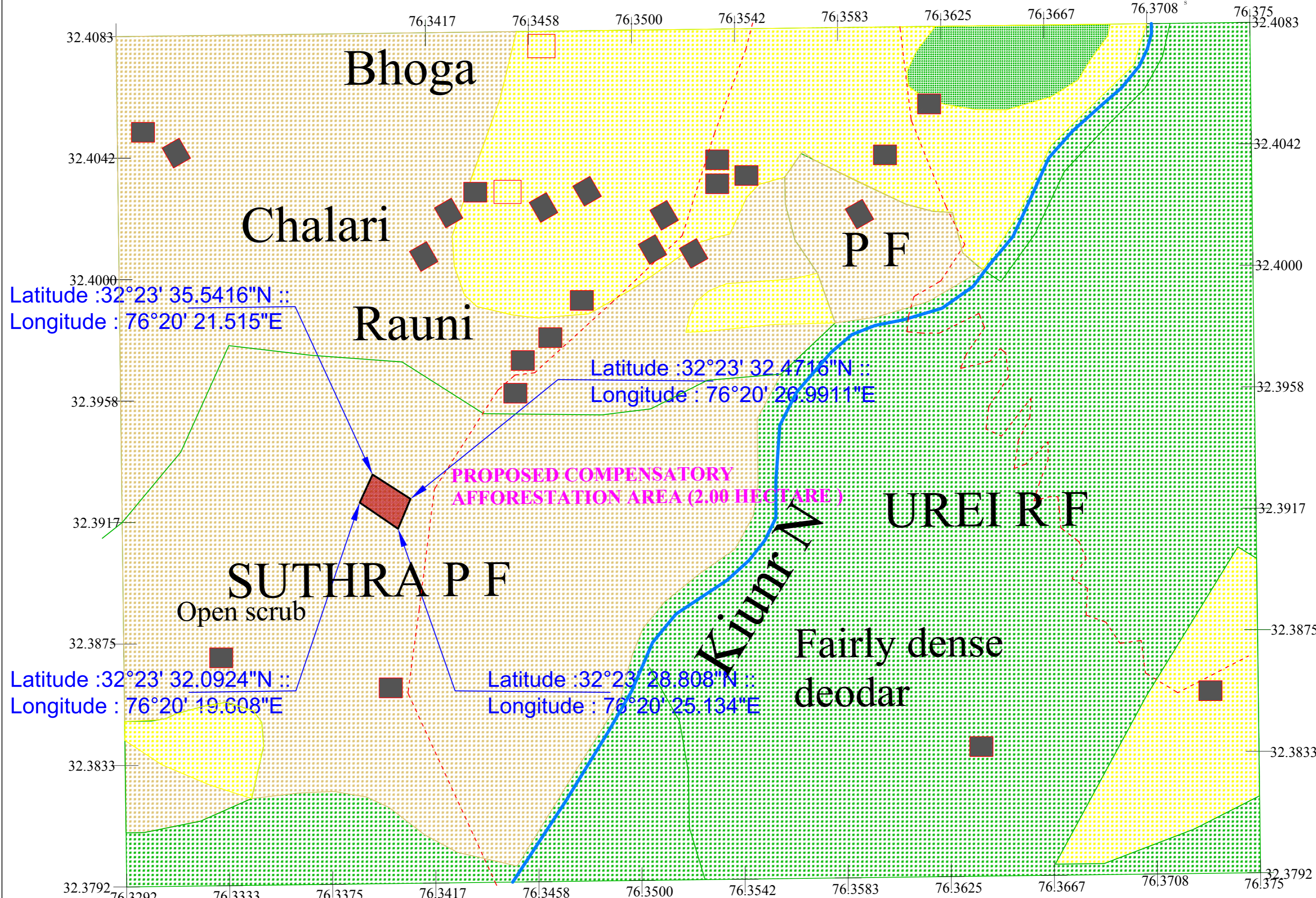
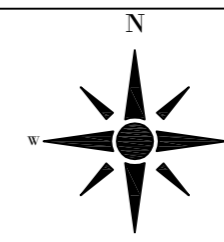


**LAND USE MAP PROPOSED COMPENSATORY AFFORESTATION AREA
DPF-KANJRALA GOT FOR LOWER BHAGAIR S.H.E.P.(1.00 MW)**

M/s SHIV SHAKTI ENTERPRISES
Village-Kunr,P.O.-Kunr,Sub Tehsil-Dharwala,
Tehsil & Distt.-Chamba (Himachal Pradesh)



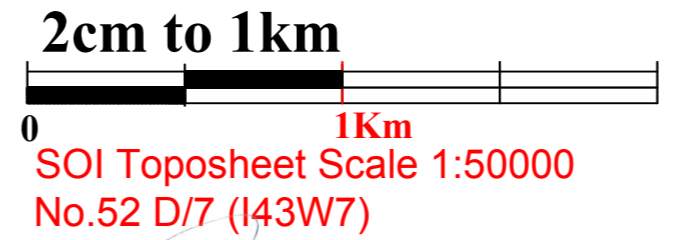
Latitude :32°23' 35.5416"N ::
Longitude : 76°20' 21.515"E

Latitude :32°23' 32.4716"N ::
Longitude : 76°20' 26.9911"E

Latitude :32°23' 32.0924"N ::
Longitude : 76°20' 19.608"E

Latitude :32°23' 28.808"N ::
Longitude : 76°20' 25.134"E

- PROPOSED C. A. AREA (2.00 HECT.)**
- Forest Land**
- Grass,Srcub**
- Waste Land**
- Private Land**
- Footpath**
- Kiunr Nala/ Bhagair Nallah**



Shiv Shakti Enterprises
Anurag Kujur, Lower Dohru, Chuggar
P.O. & Teh. Patampur (H.P.)-176061

[Signature]
Divisional Forest Officer
Chamba Forest Division
Distt. Chamba (H.P.)