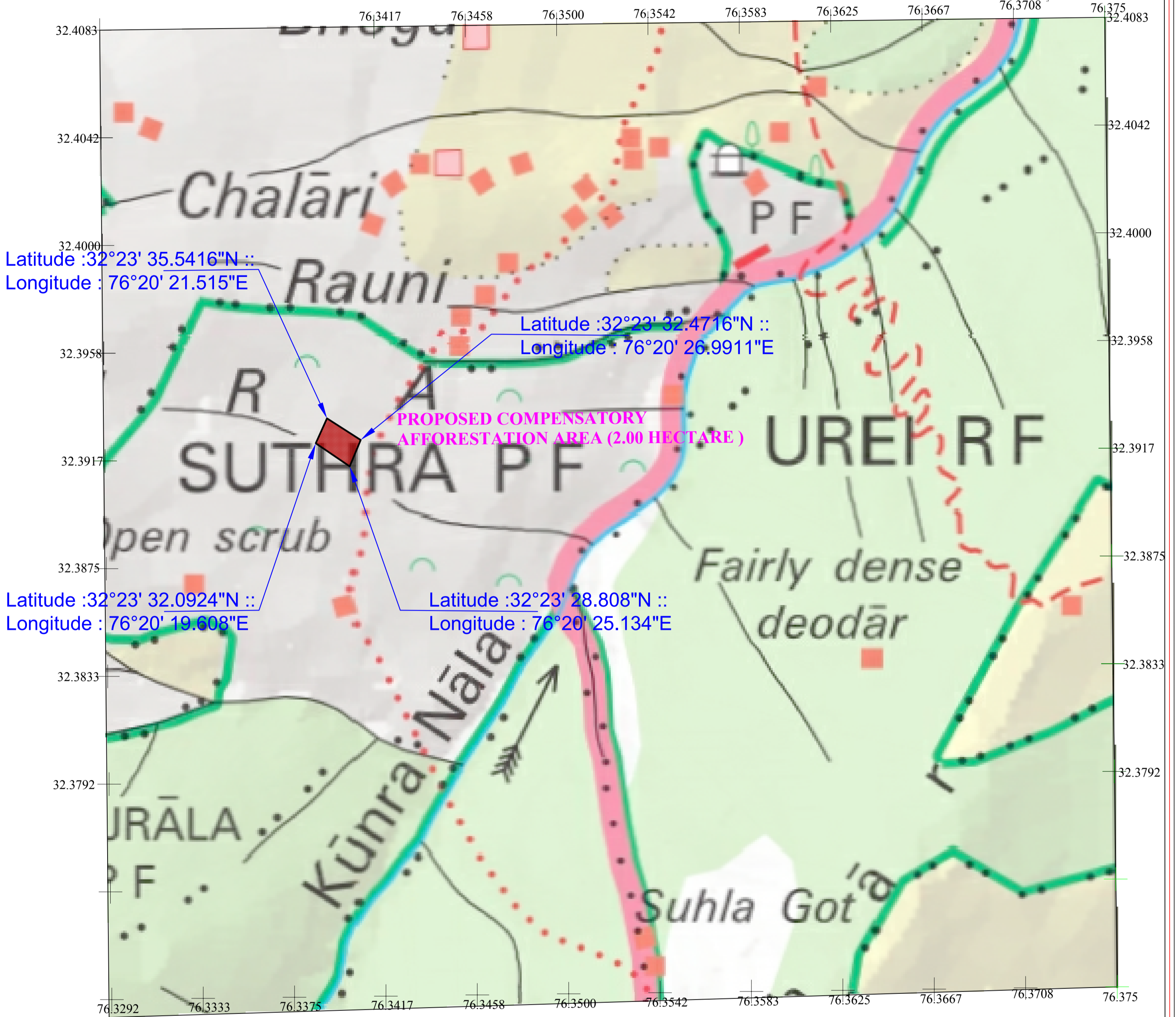
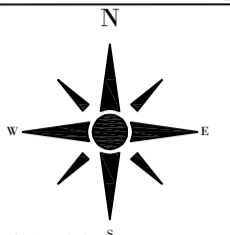


DIGITAL/SOI LOCATION MAP PROPOSED COMPENSATORY AFFORESTATION AREA
DPF-KANJRALA GOT FOR LOWER BHAGAIR S.H.E.P.(1.00 MW)

M/s SHIV SHAKTI ENTERPRISES
Village-Kunr,P.O.-Kunr,Sub Tehsil-Dharwala,
Tehsil & Distt.-Chamba (Himachal Pradesh)




Latitude :32°23' 35.5416"N ::
Longitude : 76°20' 21.515"E

Latitude :32°23' 32.4716"N ::
Longitude : 76°20' 26.9911"E


Latitude :32°23' 32.0924"N ::
Longitude : 76°20' 19.608"E


Latitude :32°23' 28.808"N ::
Longitude : 76°20' 25.134"E



PROPOSED C. A.
AREA (2.00 HECT.)

2cm to 1km
0 1Km
SOI Toposheet Scale 1:50000
No.52 D/7 (I43W7)


Shiv Shakti Enterprises
Anurag Kutir, Lower Dohru, Ghuggar
P.O. & Teh. Palampur (H.P.)-176061


Divisional Forest Officer
Chamba Forest Division
Distt. Chamba (H.P.)