

F. No. 8-63/2011 - FC
Government of India
Ministry of Environment, Forests and Climate Change
(Forest Conservation Division)

Indira Paryavaran Bhawan,
 Aliganj, Jor Bag Road,
 New Delhi - 110003.
Dated: 30th November, 2015

To
 The Principal Secretary (Forests),
 Government of Odisha,
 Bhubaneswar.


Sub: Transfer of approvals granted under the Forest (Conservation) Act, 1980 in respect of diversion of 276.655 hectares of forest for coal mining at Manoharpur and Dipside Manoharpur coal block in Sundergarh District in the State of Odisha from the original user agencies i.e. M/s Odisha Power Generation Corporation Limited in whose favour forest land was diverted to new user agency i.e. M/s Odisha Coal and Power Limited in whose favour the coal block was re-allotted by the Ministry of Coal- regarding.

Sir,

I am directed to refer to the Ministry of Coal's letter no. 13016/38/2015-CA-III dated 18.09.2015 on the above subject requesting this Ministry's to transfer its approval granted under the Forest (Conservation) Act, 1980 for diversion of forest land for coal mining at Manoharpur and Dipside Manoharpur coal block in Sundergarh District in the State of Odisha from the original user agencies i.e. M/s Odisha Power Generation Corporation Limited in whose favour forest land was diverted to new user agency i.e. M/s Odisha Coal and Power Limited in whose favour the coal block was re-allotted by the Ministry of Coal, in accordance with para 2.8 of the Guidelines issued under the Forest (Conservation) Act, 1980 read with the Guidelines dated 3.05.2010, 3.05.2013 and latest Guidelines dated 31.03.2015.

In this connection, I am directed to say that after careful examination of the proposal for transfer of forest clearance and on the basis of recommendations of the Ministry of Coal, the Central Government hereby conveys its approval for transfer of Stage-I and Stage-II approvals granted by the Ministry under the Forest (Conservation) Act, 1980 vide its letters of even number dated 17.10.2012 and 20.08.2014, respectively in respect of diversion of 276.655 hectares of forest for coal mining at Manoharpur and Dipside Manoharpur coal block in Sundergarh District in the State of Odisha from the original user agencies i.e. M/s Odisha Power Generation Corporation Limited in whose favour forest land was diverted to new user agency i.e. M/s Odisha Coal and Power Limited in whose favour the coal block was re-allotted by the Ministry of Coal, subject to the conditions as given below:

- (i) Lease transfer charges @ 10% of the NPV or Rs. 1,00,000/- (1 Lakh) whichever is less will be realized from the new user agency and will be deposited in the account of Ad-hoc CAMPA before execution of lease in favour of the new user agency.


 Additional General Manager (Mining)
 Manoharpur Coal Mine Project
 Odisha Coal and Power Limited

- (ii) Reimbursement of amount paid by the original user agency shall be dealt with in the manner, as provided in the Coal Mines (Special Provisions) Second Ordinance, 2014 and Rules framed thereunder.
- (iii) The new user agency shall pay the NPV as per the approval granted under FC Act if not paid earlier. The new user agency shall also furnish an undertaking to pay the additional NPV, if so determined by the Hon'ble Supreme Court of India.
- (iv) The new user agency shall abide by all the conditions on which the forest land was leased to the original user agency.
- (v) The new user agency shall abide by any other condition that may be stipulated by the Central Government/Regional Offices/State Government in future in the interest of conservation, protection and development of forests & wildlife.

Yours faithfully,


(E. Vikram)

Assistant Inspector General of Forests (FC)

Copy to:

1. Secretary, Ministry of Coal, Shastri Bhawan, New Delhi.
2. Principal Chief Conservation of Forests, Government of Jharkhand, Ranchi.
3. Addl. PCCF (Central), Regional Office (Eastern Zone), Ranchi.
4. Nodal Officer, O/o the PCCF, Government of Government of Jharkhand, Ranchi.
5. **User Agencies;**
 - a) ~~M/s~~ M/s Odisha Power Generation Corporation Limited.
 - b) M/s Odisha Coal and Power Limited
6. Forest Conservation Monitoring Cell, FC Division, MoEF&CC, New Delhi
7. **Guard File.**

(E. Vikram)

Assistant Inspector General of Forests (FC)



Additional General Manager (Mines)
Wancharpur Coal Mine Project
Odisha Coal and Power Limited

F. No. 8-63/2011-FC
Government of India
Ministry of Environment, Forests and Climate Change
(Forest Conservation Division)

Indira Paryavaran Bhawan
Aliganj, Jorbagh Road
New Delhi - 110 003
Dated: 20th August, 2014

To,

The Principal Secretary (Forests),
Government of Odisha,
Bhubaneswar

Sub: Diversion of 276.655 hectares of forest land (including 76.19 hectare area which is to be treated as FOREST as per dictionary meaning in Manoharpur Coal Block of IB Valley Coalfields in Sundargarh district of Odisha by M/s. Odisha Power Generation Corp. Ltd.

Sir,

I am directed to refer to the State Government of Odisha's letter No. 10F (Cons.)-581/2011-10568/F & E dated 08.06.2011 on the above mentioned subject, wherein prior approval of the Central Government for the diversion of 200.465 hectares of forest land including 4.42 hectares for safety zone in Manoharpur Coal Block of IB-Valley Coalfields in Sundergarh district of Orissa by M/s Orissa Power Generation Corp. Ltd was sought, in accordance with Section-2 of the Forest (Conservation) Act, 1980. Later on the Regional Office, Eastern Zone, Bhubaneswar of this Ministry after inspection of the said forest land *inter-alia* informed this Ministry that in addition to the recorded forest area, a few adjoining patches of the Govt. revenue land having cumulative area of 76.19 hectare having a recorded status of non-forest is also having natural tree growth including Sal and its associate species, qualifying to be reckoned as "forest". After careful consideration of the proposal by the Forest Advisory Committee constituted by the Central Government under section 3 of the said Act, in-principle approval for the said diversion was granted vide this Ministry's letter of even number dated 17th October 2012, subject to fulfillment of certain conditions. The State Government has furnished compliance report in respect of the conditions stipulated in the in-principle approval and has requested the Central Government to grant final approval.

2. In this connection, I am directed to say that on the basis of the compliance report furnished by the State Government of Orissa vide their letter No. 10F (Cons.)-18/2013-495/F & E dated 10th January 2014 and No. 10F (Cons.) -55/ 2014-8358/ F & E dated 6th May 2014 approval of the Central Government is hereby granted under section 2 of the Forest (Conservation) Act, 1980 for diversion of 276.655 hectares of forest land (including 76.19 hectare area which is to be treated as FOREST as per dictionary meaning in Manoharpur Coal Block of IB Valley Coalfields in Sundargarh district of Odisha by M/s. Odisha Power Generation Corp. Ltd, subject to fulfillment of the following conditions:

22/08/2014


Additional General Manager (I sec)
Manoharpur Coal Mine Project
Odisha Coal and Power Limited

- (i) Legal status of the diverted forest land shall remain unchanged;
- (ii) Compensatory afforestation over the non-forest land equal in extent to the 276.655 hectares of forest land (including the said 76.19 hectares area which is to be treated as "Forest" as per dictionary meaning) transferred and mutated in favour of the State Forest Department shall be raised and maintained by the State Forest Department from funds realised from the user agency;
- (iii) The non-forest land which is transferred and mutated in favour of the State Forest Department for the purpose of compensatory afforestation, shall be declared as Reserved Forest under Section-4 or Protected Forest under Section-29 of the Indian Forest Act, 1927 or under the relevant Section(s) of the local Forest Act. The Nodal Officer must report compliance within a period of six (6) months and send a original notification of RF/ PF as the case may be to the Central Government for confirmation and record;
- (iv) Following activities shall be undertaken by the User Agency at the project cost:
 - (a) Implement a plan containing appropriate mitigative measures to minimize soil erosion and choking of streams technically approved by Regional Chief Conservator of Forests, Rourkela Circle shall be implemented;
 - (b) Planting of adequate drought hardy plant species and sowing of seeds in the appropriate area within the mining lease to arrest soil erosion as per the plan technically approved by Regional Chief Conservator of Forests, Rourkela Circle;
 - (c) Construction of check dams, retention / toe walls to arrest sliding down of the excavated material along the contour; as per the plan technically approved by Regional Chief Conservator of Forests, Rourkela Circle;
 - (d) Stabilize the overburden dumps by appropriate grading/benching so as to ensure that that angles of repose at any given place is less than 28° as per the plan technically approved by Regional Chief Conservator of Forests, Rourkela Circle; and
 - (e) Strict adherence to the prescribed top soil management as per the plan technically approved by Regional Chief Conservator of Forests, Rourkela Circle.
- (v) The State Government shall realize additional amount of NPV, if so determined, as per the final decision of the Hon'ble Supreme Court of India and transfer the same to the Ad-hoc CAMPA under intimation to this Ministry;
- (vi) The User Agency shall obtain the Environment Clearance as per the provisions of the Environment (Protection) Act, 1986, if required;]
- (vii) Considering the possible longitudinal fragmentation of the existing virgin forest habitat by way of linear allotment of coal blocks, the MoC in consultation with the MoEF will consider:
 - (a) Not to allot the link up block between Dulinga & Madhupur blocks which are presumed to be un- allotted; and



 Additional General Manager (4:100)
 Wancharpur Coal Mine Project
 Odisha Coal and Power Limited

- (b) If possible, cancel a few allotted blocks at 5-6 kilometer gaps for leaving sufficient width of corridor reserved for movement of elephant and other animals.
- (viii) State Government shall undertake fencing, protection and afforestation of the safety zone area (7.5 meter strip all along the outer boundary of the area identified to undertake mining) from funds already realised from the user agency;
- (ix) State Government shall undertake afforestation on degraded forest land, one and half time in extent to the area used for safety zone from funds already realised from the user agency;
- (x) Period of diversion of the said forest land under this approval shall be for a period co-terminus with the period of the mining lease proposed to be granted under the Mines and Minerals (Development & Regulation) Act, 1957, or Rules framed there under, subject to a maximum period of 30 years;
- (xi) User agency shall undertake gap planting and soil & moisture conservation activities to restock and rejuvenate the degraded open forests (having crown density less than 0.4), if any, located in the area within 100 m. from outer perimeter of the mining lease as per the plan technically approved by Regional Chief Conservator of Forests, Rourkela Circle;
- (xii) User agency shall undertake de-silting of the village tanks and other water bodies located within five km from the mine lease boundary so as to mitigate the impact of siltation of such tanks/water bodies, whenever required as per the plan technically approved by Regional Chief Conservator of Forests, Rourkela Circle;
- (xiii) The User Agency shall undertake mining in a phased manner after taking due care for reclamation of the mined over area. The concurrent reclamation plan shall be executed by the User Agency from the very first year, and an annual report on implementation thereof shall be submitted to the Nodal Officer, Forest (Conservation) Act, 1980, Government of Odisha and the Addl. Principal Chief Conservator of Forests (Central), Ministry of Environment & Forests, Regional Office (Eastern Zone), Bhubaneswar. If it is found from the annual report that the activities indicated in the concurrent reclamation plan are not being executed by the User Agency, the Nodal Officer or the Chief Conservator of Forests (Central) may direct that the mining activities shall remain suspended till such time, such reclamation activities are satisfactorily executed;
- (xiv) No labour camp shall be established on the forest land;
- (xv) User agency shall provide firewood preferably alternate fuel to the labourers and the staff working at the site so as to avoid any damage and pressure on the adjacent forest areas;
- (xvi) Boundary of the mining lease and safety zone shall be demarcated on ground at the project cost, by erecting four feet high reinforced cement concrete pillars, each inscribed with its serial number, forward and back bearing and distance from pillar to pillar;

[Signature]
 Additional General Manager (Mines)
 Wandoharpur Coal Mine Project
 Odisha Coal and Power Limited

- (xvii) Forest land shall not be used for any purpose other than that specified in the proposal;
- (xviii) Forest land to be diverted shall under no circumstances be transferred to any other agency, department or person without prior approval of the Central Government;
- (xix) Any tree felling shall be done only when it is unavoidable and that too under strict supervision of the State Forest Department;
- (xx) No damage shall be caused to the wildlife due to the project;
- (xxi) Any other condition that the Eastern Regional Office of this Ministry, Bhubaneswar and State Government of Odisha may stipulate, from time to time, in the interest of conservation, protection and development of forests & wildlife;
- (xxii) User agency shall submit an annual report on compliance to conditions stipulated in this approval to State Government and concerned Regional Office of this Ministry; and
- (xxiii) User agency and the State Government shall ensure compliance to provisions of the all Acts, Rules, Regulations and Guidelines, for the time being in force, as applicable to the project.


Yours faithfully


(H.C. Chaudhary)
Director

Copy to:

1. The Secretary, Ministry of Coal, Government of India.
2. The Principal Chief Conservator of Forests, Government of Odisha, Bhubaneswar.
3. The Nodal Officer, O/o the Principal Chief Conservator of Forests, Bhubaneswar.
4. The Addl. Principal Chief Conservator of Forests (Central), Regional Office, (Eastern Zone), Bhubaneswar.
- ✓ 5. The User Agency.
6. The Monitoring Cell, FC Division, MoEF, New Delhi.
7. Guard File.


(H.C. Chaudhary)
Director


Additional General Manager (M: iec)
Banchour Coal Mine Project
Odisha Coal and Power Limited

I/6226/2021

Government of India
Ministry of Environment, Forests and Climate Change
Forest Conservation Division

Indira Paryavaran Bhawan,
Aliganj, Jor Bag Road,
New Delhi - 110003.

Dated: 20th October, 2021

To,

The Addl. Chief Secretary (Forests),
Government of Odisha,
Bhubaneswar.

Sub: Proposal seeking prior approval of the Central Government under Section-2 of the Forest (Conservation) Act, 1980 for non-forestry use of 15.701 ha of revenue forest land in the villages of Dulanga, Ghumudasan and Manoharpur under Hemgiri Tahasil of Sundargarh district for Coal Mining in Manoharpur Coal Mine Project by M/s Odisha Coal and Power Ltd. (OCPL) under DFO, Sundargarh.

Sir,

I am directed to refer to the Government of Odisha's letter No.10F (Cons) 112/19-25139/F&E, Bhubaneswar, dated 21.12.19 on the above subject seeking prior approval of the Central Government under Section 2 of the Forest (Conservation) Act, 1980 and subsequent letter dated 14.12.2020 and 11.08.2021 forwarding additional information as sought by the Ministry's vide its letters of even numbers dated 31.01.2020 and 1.03.2021, respectively and to say that the proposal has been examined by the Forest Advisory Committee constituted by the Central Government under Section-3 of the aforesaid Act.

After careful examination of the proposal of the State Government and on the basis of the recommendations of the Forest Advisory Committee, and approval of the same by the competent authority of the MoEF&CC, New Delhi, the Central Government hereby accords 'in-principle' approval under Section - 2 of the Forest (Conservation) Act, 1980 for non-forestry use of 15.701 ha of revenue forest land in the villages of Dulanga, Ghumudasan and Manoharpur under Hemgiri Tahasil of Sundargarh district for Coal Mining in Manoharpur Coal Mine Project by M/s Odisha Coal and Power Ltd. (OCPL) under DFO, Sundargarh subject to fulfilment of the following conditions:

A. Conditions that need to be complied prior to handing over of forest land by the State Forest Department and compliance is to be submitted prior to Stage-II approval

1. Compensatory Afforestation (CA):

- i. The cost of compensatory afforestation at the prevailing wage rates as per compensatory afforestation scheme and the cost of survey, demarcation and erection of permanent pillars, if required on the CA land, shall be deposited in advance with the Forest Department by the user agency. The CA will be maintained for 10 years. The scheme may include afforestation of indigenous species with appropriate provision for anticipated cost increase for works scheduled for subsequent years;

Additional General Manager (Mines)
Manoharpur Coal Mine Project
Odisha Coal and Power Limited

I/6226/2021


- ii. The non-forest land identified for CA shall be transferred and mutated in favour of the State Forest Department and subsequently notified by the State Government as RF under Section - 4 or PF under Section-29 of the Indian Forest Act, 1927 or under the relevant Section(s) of the local Forest Act before Stage-II approval. A copy of the final Notification shall be submitted along with the compliance of Stage-I approval; and
- iii. The KML files of diverted area, the CA areas, the proposed SMC treatment area and the WLMP area shall be uploaded on the e-Green watch portal with all requisite details prior to Stage II approval.
2. State Government shall ensure that the CA area earmarked against earlier diversions of forest land under the provisions of FCA 1980 is mutated and notified as RF/PF as per the provisions of law. The compliance shall be submitted prior to Stage II approval;
3. The User Agency shall transfer the funds towards the cost of Net Present Value (NPV) of the forest land being diverted under this proposal from the User Agency as per the orders of the Hon'ble Supreme Court of India dated 28.03.2008, 24.04.2008 and 09.05.2008 in Writ Petition (Civil) No. 202/1995 and the guidelines issued by this Ministry vide its letter No. 5-3/2007-FC dated 05.02.2009 through online portal of CAMPA account of the State Concerned;
4. Compensatory levies to be realized from the User Agency under the project shall be transferred/ deposited, through e-challan, into the account of CAMPA pertaining to the State concerned through **e-portal** (<https://parivesh.nic.in/>);
5. In consultation with the State Forest Department, following schemes/plans shall be prepared and implemented by the user agency in consultation with the State Forest Department and copies of the same will be submitted to the Ministry along with Stage-I compliance:
 - i. Mitigative measures to minimize soil erosion and choking of stream, to be implemented within a period of three year of issue of Stage-II approval.
 - ii. For planting of adequate drought hardy plant species and sowing of seeds, in the appropriate area within the mining lease to arrest soil erosion:
 - iii. For construction of check dams, retention /toe walls to arrest sliding down of the excavated material along the contour
 - iv. To stabilize the overburden dumps by appropriate grading/ benching, which should also ensure angles of repose at any given place is less than 28°; and
 - v. Top soil management plan.
6. The User Agency shall prepare a list of existing village tanks and other water bodies with GPS co-ordinates located within five km from the mine lease boundary. This list is to be duly verified by the concerned Divisional Forest Officer. The User Agency shall regularly undertake desilting of these village tanks and other water bodies so as to mitigate the impact of siltation of such tanks/water bodies. A detailed approved plan for desilting of identified ponds and water bodies to be prepared in consultation with forest department and shall be submitted to MoEF & CC;
7. The cost of felling of trees shall be deposited by the User Agency with the State Forest Department;
8. State government shall submit a certificate that no plantation activities has been taken by the Forest department under any scheme/plan/programme in the land proposed for CA in last 10 years.

Additional General Manager (F&E)
Wancharpur Coal Mine Project
Odisha Coal and Power Limited

I/6226/2021

9. State Government shall complete settlement of rights, in term of the Scheduled Tribes and Traditional Forest Dwellers (Recognition of Forest Rights) Act, 2006, if any, on the forest land to be diverted and submit the documentary evidence, as prescribed by this Ministry's letter No. 11-9/1998-FC (Pt.) dated 03.08.2009 read with 05.07.2013, in support thereof; and
 10. The compliance report shall be uploaded on e-portal (<https://parivesh.nic.in/>).
- 8. Conditions which need to be complied on field after handing over of forest land to the user agency by the State Forest Department and undertaking in this respect shall be submitted prior to Stage-II approval**
1. Legal status of the diverted forest land shall remain unchanged;
 2. The compensatory afforestation over non-forest land, equal in extent to the forest land being diverted shall be raised by the State Forest Department at the project cost. The State Government shall ensure that compensatory afforestation over the non-forest land equal in extent to the forest land being diverted shall be raised within three years from the date of issue of Stage -II Clearance and maintained thereafter as per approved plan by the State Forest Department at the cost of the User Agency;
 3. At the time of payment of the NPV at the present rate, the user agency shall furnish an undertaking to pay the additional amount of NPV, if so determined, as per the final decision of the Hon'ble Supreme Court of India;
 4. Trees should be felled in phased manner as per the requirement in the approved Mining Plan with prior permission of concerned DFO;
 5. The user agency shall explore the possibility of translocation of maximum number of trees identified to be felled and shall ensure that any tree felling shall be done only when it is unavoidable and that too under the supervision of the State Forest Department.
 6. The User Agency shall undertake mining in a phased manner after taking due care for reclamation of the mined over area. The concurrent reclamation as per the approved mining plan shall be executed by the User Agency from the very first year, and an annual report on implementation thereof shall be submitted to the Nodal Officer, Forest (Conservation) Act, 1980, in the concerned State Government and to the concerned Regional Office of the Ministry. If it is found from the annual report that the activities indicated in the concurrent reclamation plan are not being executed by the User Agency, the Nodal Officer or the concern Regional Officer of MoEF&CC may direct for suspension of mining activities till such time such reclamation is satisfactorily executed.
 7. The State Government and the user agency shall ensure that safety zone is maintained as per the prescribed norms. The following activities shall be undertaken by the user agency for the management of safety zone:
 - i. User agency shall ensure demarcation of boundary of safety zone (7.5 meter strip all along the inner boundary of the mining lease area), and its protection by erecting adequate number of 6 feet high RCC boundary pillars inscribed with DGPS coordinates with barbed wire fencing and deploying adequate number of watchers under the supervision of the. State Forest Department;
 - ii. Boundary of the safety zone of the mining lease, adjacent to habitation/roads, should be properly fenced by the user agency;
 - iii. Safety zone shall be maintained as green belt around mining lease and to ensure dense canopy in the area, regeneration shall be taken up in this area by the user agency at project cost under the supervision of the State Forest

Additional General Manager (Mining)
Wancharpur Coal Mine Project
Odisha Coal and Power Limited



I/6226/2021

- Department; and
- iv. The State Government and the user agency shall ensure that safety zone is maintained as per the prescribed norms;
 - v. The State Govt. and the user agency shall ensure that no mining shall be carried out in the land required to be maintained as safety zone all around the mining area;
 - vi. Afforestation on degraded forest land to be selected elsewhere, measuring one and a half times the area under safety zone, shall also be done at the project cost under the supervisions of the State Forest Department. Afforestation will be done within three years from the date of Stage-II clearance and maintained thereafter in accordance with the approved Plan in consultation with the State Forest Department;
 8. The User Agency shall comply with the Hon'ble Supreme Court order on re-grassing, and re-grass the mining area and any other areas which may have been disturbed due to mining to restore them to a condition which is fit for growth of fodder, flora, fauna, etc. in a timely manner;
 9. Period of diversion of the said forest land under this approval shall be for a period co-terminus with the period of the mining lease proposed to be granted under the Mines and Minerals (Development and Regulation) Act, 1957, as amended and the Rules framed there-under;
 10. The User Agency shall obtain the Environment Clearance as per the provisions of the Environmental (Protection) Act, 1986, if required;
 11. No labour camp shall be established on the forest land and the User Agency shall provide fuels preferably alternate fuels to the labourers and the staff working at the site so as to avoid any damage and pressure on the nearby forest areas;
 12. The boundary of the diverted forest land, mining lease and safety zone, as applicable, shall be demarcated on ground at the project cost, by erecting four feet high reinforced cement concrete pillars, each inscribed with its serial number, distance from pillar to pillar and DGPS coordinates;
 13. The layout plan of the mining plan/ proposal shall not be changed without the prior approval of the Central Government and the forest land shall not be used for any purpose other than that specified in the proposal;
 14. The forest land proposed to be diverted shall under no circumstances be transferred to any other agency, department or person without prior approval of the Central Government;
 15. No damage to the flora and fauna of the adjoining area shall be caused;
 16. The User Agency shall submit the annual self -compliance report in respect of the above stated conditions to the State Government, concerned Regional Office and to this Ministry by the end of March every year;
 17. Any other condition that the concerned Regional Office of this Ministry may stipulate with the approval of competent authority in the interest of conservation, protection and development of forests & wildlife; and
 18. The user agency shall comply all the provisions of the all Acts, Rules, Regulations, Guidelines, Hon'ble Court Order (s) and NGT Order (s) pertaining to this project, if any, for the time being in force, as applicable to the project.
 19. Violation of any of these conditions will amount to violation of Forest (Conservation) Act, 1980 and action would be taken as prescribed in para 1.21 of Chapter 1 of the Handbook of comprehensive guidelines of Forest (Conservation) Act, 1980 as issued by this Ministry's letter No. 5-2/2017-FC

I/6226/2021

dated 28.03.2019.

After receipt of compliance report on fulfilment of the conditions mentioned above, the proposal shall be considered for final approval under Section-2 of the Forest (Conservation) Act, 1980. Transfer of forest land shall not be affected till final approval is granted by the Central Government in this regard.

Yours faithfully,

Sd/-

(Sandeep Sharma)

Assistant Inspector General of Forests

Copy to:

1. The PCCF (HoFF), State Forest Department, Government of Odisha, Bhubaneswar
2. The Nodal Officer (FCA), O/o PCCF, State Forest Department, Government of Odisha, Bhubaneswar
3. The Regional Officer (Central), Integrated Regional Office of MoEF&CC at Bhubaneswar
4. User Agency
5. Monitoring Cell, FC Division, MoEF&CC, New Delhi
6. Guard File

Additional General Manager (i/f/iec)
Wancharpur Coal Mine Project
Odisha Coal and Power Limited



Signed by Sandeep Sharma

Date: 26-10-2021 15:04:06

Reason: Approved

F. No. 8-93/2012-FC
Government of India
Ministry of Environment, Forest and Climate Change
(Forest Conservation Division)

Indira Paryavaran Bhawan
 Aliganj, Jorbagh Road
 New Delhi -110003.
 Dated: 19th January, 2015

To,

The Principal Secretary (Forests),
 Government of Orissa,
 Bhubaneswar.

Sub: Diversion of 159.616 hectares of forest land for Railway siding of Merry-Go-Round (MGR System) in Sundergarh and Jharsuguda districts by M/s. Odisha Power Generation Corporation Ltd.

Sir,

I am directed to refer to the State Government of Odisha's letter No 10F (Cons) 522/ 2012-21413 / F & E dated 17th November 2012 on the above mentioned subject, wherein prior approval of the Central Government for the diversion of 159.616 hectares of forest land for Railway siding of Merry-Go-Round (MGR System) in Sundergarh and Jharsuguda districts by M/s. Odisha Power Generation Corporation Ltd, was sought, in accordance with Section 2 of the Forest (Conservation) Act, 1980. After careful consideration of the proposal by the Forest Advisory Committee constituted by the Central Government under Section-3 of the said Act, in-principle approval for the said diversion was granted vide this Ministry's letter of even number dated 10th September 2013, subject to fulfillment of certain conditions. The State Government has furnished compliance report in respect of the conditions stipulated in the in-principle approval and has requested the Central Government to grant final approval.

2. In this connection, I am directed to say that on the basis of the compliance report furnished by the Government of Odisha vide their letter No. 10F (Cons)-522/ 2012-20971/ F & E dated 17th November 2014, approval of the Central Government is hereby granted under Section-2 of the Forest (Conservation) Act, 1980 for diversion of 159.616 hectares of forest land for Railway siding of Merry-Go-Round (MGR System) in Sundergarh and Jharsuguda districts by M/s. Odisha Power Generation Corporation Ltd, subject to fulfillment of the following conditions:

- (i) Legal status of the diverted forest land shall remain unchanged;
- (ii) State Government shall create and maintain from funds realised from the user agency the compensatory afforestation over non-forest land equal in extent to the forest land being diverted transferred and mutated in favour of the State Forest Department;

Additional General Manager (Finance)
 Vancharour Coal Mine Project
 Odisha Coal and Power Limited

Reddy

- (iii) Non-forest land which is transferred and mutated in favour of the State Forest Department for the purpose of compensatory afforestation, shall be declared as Reserved Forest under Section-4 or Protected Forest under Section-29 of the Indian Forest Act, 1927 or under the relevant Section(s) of the local Forest Act. Nodal Officer, Forest (Conservation) Act, 1980, Government of Odisha shall report compliance within six months;
- (iv) State Government shall realize from the user agency the additional NPV, if so determined, as per the final decision of the Hon'ble Supreme Court of India and transfer the same to the Ad-hoc CAMPA under intimation to this Ministry;
- (v) The user agency shall obtain the Environment clearance as per the provisions of the Environmental (Protection) Act, 1986; if required;
- (vi) No labour camp shall be established on the forest land;
- (vii) Felling of trees on the forest land being diverted shall be reduced to the bare minimum and the trees should be felled under strict supervision of the State Forest Department;
- (viii) The user agency shall undertake afforestation along both sides of the Railways line;
- (ix) The user agency shall provide free water for the forestry related projects;
- (x) The user construct underpasses of minimum six meter height and minimum six meter width at 30 locations identified by the user agency in consultation with the Divisional forest Officer-cum-Chief Wildlife Warden, Sundergarh;
- (xi) The user agency shall restrict the speed of train at vulnerable location falling on migratory corridor/ path for elephants and other wild animals;
- (xii) The State Forest Department shall deploy from funds provided by the user agency the adequate number of watchers equipped with appropriate communication equipment along the railway line to detect and warn the train driver about movement of animals;
- (xiii) The user agency shall deploy adequate number of watchers equipped with binoculars and search lights in driver cabin of each train running on the said line as per the scheme technically approved by the Regional Chief Conservator of Forests, Rourkela, to detect the presence of elephants/ wild animals to alert the driver to stop the train. These watchers would be under the supervision and control of the wildlife wing in the State Forest Department and their payment would be met by the user agency;
- (xiv) The user agency shall create and maintain alternate habitat/ home for the avifauna, whose nesting trees are to be cleared in this project as per the scheme technically approved by the Regional Chief Conservator of Forests, Rourkela. Bird nests artificially made out of eco-friendly materials shall be used in the area, including forest area and human settlements, adjoining the forest area being diverted for the project;

19/11/20

Keddy
Additional General Manager (Finance)
Manoharpur Coal Mine Project
Odisha Coal and Power Limited

- (xv) The State Government of Odisha and the user agency shall undertake Rehabilitation and Resettlement (R & R) of the project affected families, in a time bound and transparent manner;
- (xvi) Sufficient firewood or any other alternate fuel for cooking etc. shall be provided by the User Agency to the labourers after purchasing the same from the State Forest Department or the State Forest Development Agency or any other source of the alternate fuel;
- (xvii) The forest land being diverted for execution of the project shall be demarcated on ground at the project cost, by using four feet high RCC pillars, each pillar inscribed with the serial number, DGPS coordinates, forward and backward bearings and distance from the adjoining pillars etc.;
- (xviii) The forest land shall not be used for any purpose other than that specified in the proposal;
- (xix) In no circumstances the forest land proposed to be diverted in favour of any other user agency without obtaining prior approval of Central Government under the Forest (Conservation) Act, 1980;
- (xx) User agency shall submit annual report on compliance to conditions stipulated in this approval to the State Government and concerned Regional Office of this Ministry; and
- (xxi) Any other condition that the Regional Office (Eastern Zone), Bhubaneswar may impose from time to time for protection and improvement of flora and fauna in the forest area.


Yours faithfully,


(H. C. Chaudhary)
Director

Copy to:

1. The Principal Chief Conservator of Forests, Government of Odisha, Bhubaneswar.
2. The Nodal Officer, the Forest (Conservation) Act, 1980, the Government of Odisha, Bhubaneswar.
3. The Addl. Principal Chief Conservator of Forests (Central), Regional Office (Eastern Zone), Bhubaneswar.
4. User Agency.
5. Monitoring Cell, FC Division, MoEF, New Delhi.
6. Guard File.


(H. C. Chaudhary)
Director


Additional General Manager
Manoharpur Coal Mine Project
Odisha Coal and Power Limited



Government of India/ भारत सरकार
Ministry of Environment, Forest & Climate Change/ पर्यावरण, वन और जलवायु परिवर्तन मंत्रालय
Eastern Regional Office/ पूर्वी क्षेत्रीय कार्यालय
A/3, Chandrasekharapur/ ए/३, चन्द्रसेखरपुर
Bhubaneswar - 751 023/ भुवनेश्वर - ७५१ ०२३



Telephone: 0674-2301213, 2301248, 2302452, 2302453. Fax: 0674-2302432. E-mail: roez.bsr-mef@nic.in

No.5-ORA155/2012-BHU

17th October, 2017

To

The Addl. Chief Secretary,
Forest & Environment Department,
Government of Odisha,
Sachivalaya,
Bhubaneswar.

Sub:-

Transfer of forest clearance of 57.078 ha of forest land in Hemgir Tahsil of Sundargarh district for the purpose of infrastructure development and Coal yard by M/s Odisha Coal and Power Ltd. located within the forest land of 159.616 ha already diverted in favour of M/s Odisha Power Generation Corporation Ltd. for the purpose of Railway siding and Merry-Go-Round (MGR) system in Jharsuguda and Sundargarh districts of Odisha.

Sir,

I am directed to refer to State Govt. letter No.10F(Cons)56/2017-15067/F&E dated 17.07.2017 on the above mentioned subject requesting this Ministry's to transfer of forest clearance of 57.078 ha of forest land in Hemgir Tahsil of Sundargarh district for the purpose of infrastructure development and Coal yard by M/s Odisha Coal and Power Ltd. located within the forest land of 159.616 ha already diverted in favour of M/s Odisha Power Generation Corporation Ltd. for the purpose of Railway siding and Merry-Go-Round (MGR) system in Jharsuguda and Sundargarh districts of Odisha in accordance with para 2.8 of the Guidelines issued under the Forest (Conservation) Act, 1980 read with the Guidelines dated 03.05.2010 and 03.05.2013.

2. In this connection, I am directed to say that after due examination of the proposal for transfer of forest clearance, the Ministry of Environment, Forest & Climate Change hereby conveys its **approval** for transfer of 57.078 ha of forest land out of 159.616 ha diverted (Stage-I accorded on 10.09.2013 and final approval was accorded on 19.01.2015) in favour of M/s Odisha Power Generation Corporation Ltd. for Railway siding of Merry-Go-Round (MGR System) in Sundargarh & Jharsuguda district of Odisha to new user agency i.e. M/s Odisha Coal and Power Ltd. (OCPL) as per requests of the OPGCL and the State Govt. for the purpose of infrastructure development and Coal yard, subject to the fulfillment of the following conditions.

- (i) Lease transfer charges of @ 10 % of the NPV or Rs.1,00,000/- (1 Lakh) whichever is less will be realized from the new user agency and will be deposited in the account of Ad-hoc CAMPA through e-portal before execution of lease in favour of the new user agency.
- (ii) The new user agency shall pay the NPV as per the approval granted under FC Act if not paid earlier. The new user agency shall also furnish an undertaking to pay the additional NPV, if so determined by the Hon'ble Supreme Court of India.
- (iii) The new user agency shall abide by all the conditions on which the forest land was leased to the original user agency.
- (iv) The layout plan of the proposed forest land shall not be changed without the prior approval of Ministry of Environment, Forest & Climate Change.

R. S. Singh

Contd...2

Additional General Manager (Joint)
Wancharpur Coal Mine Project
Odisha Coal and Power Limited

R. S. Singh

- (v) The forest land shall not be used for any purpose other than that specified in the proposal and under no circumstances be transferred to any other user agency, department or person without prior approval of the Ministry of Environment, Forest & Climate Change.
- (vi) The new user agency shall abide by any other condition that may be stipulated by the Central Government/Regional Office in future in the interest of conservation, protection and development of forests & wildlife.

Yours faithfully,


(R.K. Samal)
Conservator of Forests (Central)

Copy to:-

1. The Director, ROHQ, Ministry of Environment, Forests & Climate Change, Indira Paryavaran Bhawan, Agni Block, Aliganj, Jor Bagh Road, New Delhi - 110 003.
2. The Addl. PCCF & Nodal Officer (FCA), Forest Department, Govt. of Odisha, Aranya Bhawan, Chandrasekharpur, Bhubaneswar.
3. The Sr. General Manager (Civil), M/s Odisha Power Generation Corporation Ltd., Zone-A, 7th Floor, Fortune Tower, Chandrasekharpur, Bhubaneswar-751023, Odisha.
- ✓ 4. The Dy. General Manager (Mines), M/s Odisha Coal & Power Ltd., Zone-A, Ground Floor, Fortune Tower, Chandrasekharpur, Bhubaneswar-751023, Odisha.
5. Guard File.


Conservator of Forests (Central)

Additional General Manager (Mines)
Chandrasekharpur Coal Mine Project
Odisha Coal and Power Limited



Combined Abstract of Total Land schedule for Dip side of Manoharpur										
Sl. No.	Name of the village	Private land		Govt. Land		Forest Land		Total Land		
		In Ac.	In Ha.	In Ac.	In Ha.	In Ac.	In Ha.	In Ac.	In Ha.	In Ha.
1	Durubaga	10.89	4.41	19.94	8.07	71.77	29.04	102.60	41.52	
2	Katarabaga	56.67	22.93	97.51	39.46	59.62	24.13	213.80	86.52	
3	Kathphali	98.30	39.78	415.76	168.25	46.04	18.63	560.10	226.66	
4	Paramanandapur	75.14	30.41	228.77	92.58	74.98	30.34	378.89	153.33	
5	Kanhupahad RF	0.00	0.00	0.00	0.00	25.99	10.52	25.99	10.52	
6	Hundarkhole RF	0.00	0.00	0.00	0.00	410.35	166.06	410.35	166.06	
7	Sarabahal	24.26	9.82	15.95	6.45	20.21	8.18	60.42	24.45	
8	Ghumudasan	0.00	0.00	0.44	0.18	35.68	14.44	36.12	14.62	
9	Dulinga	0.00	0.00	0.35	0.14	89.25	36.12	89.60	36.26	
10	Manoharpur	0.08	0.03	0.31	0.12	0.00	0.00	0.39	0.16	
11	Lalkera	22.85	9.25	14.03	5.68	13.36	5.41	50.24	20.33	
TOTAL LAND		288.19	116.63	793.06	320.94	847.25	342.87	1928.50	780.44	

[Signature]
Manager (Survey)
Odisha Coal and Power Ltd.

[Signature]
TAHASILDAR
HEMGIR

[Signature]
General Manager (Civil)
OCPL Hemgir

Divisional Forest Officer
Sundargath Division

[Signature] 26.12.22
DIVISIONAL FOREST OFFICER
SUNDARGATH FOREST DIVISION

Addl. General Manager (Mines)
Odisha Coal and Power Ltd.

Tahasil Office, Hemgir



ବନଖଣ୍ଡ ଅଧିକାରୀଙ୍କ କାର୍ଯ୍ୟାଳୟ ସୁନ୍ଦରଗଡ଼ ସୁନ୍ଦରଗଡ଼ ବନଖଣ୍ଡ :

OFFICE OF THE DIVISIONAL FOREST OFFICER, SUNDARGARH FOREST DIVISION.

(Phone/Fax-06622-272243, email- dfosngdvn@yahoo.co.in)

Letter No. 8522 /4F/ Misc. /2019 DT: - 17/12/2019

To

The Chief Executive Officer,
ORSAC, Odisha, Bhubaneswar.

Sub: -

Proposal for diversion of 342.870ha of forest land in VIII-Sarbahal, Ghumundasan, Manoharpur, Laikera, Durubaga, Katarbaga, Kathfall & Paramanandapur in Hemgir Tahasil of Sundargarh District for development of dip side Manoharpur Coal Block by M/s OCPL.

Ref: -
Sir,

Letter No.MCMP/Forest/342.87 Ha./419 dt.09.12.2019 of AGM (Mines) OCPL.

Enclosed, please find here with a copy of Letter No.MCMP/Forest/342.87 Ha./419 dt.09.12.2019 of AGM (Mines) OCPL. You are requested to submit authenticated Geo-reference village Maps, proposed for diversion of 342.87 ha of forest land for development of Dip Side Manoharpur Coal Block of Ib-Valley Coalfield by M/s OCPL.

Encl:- As above.

Yours faithfully,

Divisional Forest Officer,
Sundargarh Forest Division.

Memo No. 8523 /4F(Misc.)/ 2018 Dt. 17/12/2018

Copy forwarded to the AGM (Mines) Odisha Coal & Power Limited (OCPL) for information and necessary action with reference to his Letter No.MCMP/Forest/342.87 Ha./419 dt.09.12.2019.

Divisional Forest Officer,
Sundargarh Forest Division

Additional General Manager (Mines)
Manoharpur Coal Mine Project
Odisha Coal and Power Limited

1293

**Land Schedule for CA land for the development of Dip side Manoharpur coal mine in Village
Telendihi under Tangarpali Tahasil of Sundargarh district**

Sl. No.	Khata No.	Tenant	Plot No.	Kissam	Plot Area		Allotted Area		Remarks
					In Ac.	In Ha.	In Ac.	In Ha.	
1	148	AAA	483	Tunguri	17.95	7.264	12.5	5.059	
			Total		17.95	7.264	12.5	5.059	

1. That this is certified that the area is free from encroachment and encumbrance.

2. The above revenue plots are not allotted previously to any user agency and the same is not

[Signature]
Revenue Inspector
San-patrapali

[Signature]
15/5/25
Tahasildar, Tangarpali
Dist. - Sundargarh

[Signature]

Additional General Manager (Miner)
Manoharpur Coal Mine, District
Sundargarh Coal and Power Limited

**Land Schedule for CA land for the development of Dlp side Manoharpur coal mine in Village
Gambharidihi under Tangarpali Tahasil of Sundargarh district**

Sl. No.	Khata No.	Tenant	Plot No.	Kissam	Plot Area		Allotted Area		Remarks
					In Ac.	In Ha.	In Ac.	In Ha.	
1	279/AAA		223	Pahad	10.15	4.108	10	4.047	
			Total		10.15	4.108	10	4.047	

1. That this is certified that the area is free from encroachment and encumbrance.
2. The above revenue plots are not allotted previously to any user agency and the same is not coming under the master plan area.


15/12/23

Tahasildar, Tangarpali
Dist. - Sundargarh


12/05/2023
Revenue Inspector
Hilalpur


Additional General Manager (Mines)
Manoharpur Coal Mine Project
Sundargarh Coal and Power Limited

1292

**Land Schedule for CA land for the development of Dip side Manoharpur coal mine in Village Budhabahal under Tangarpali
Tahasil of Sundargarh district**

Sl. No.	Khata No.	Tenant	Plot No.	Kissam	Plot Area		Allotted Area		Remarks
					In Ac.	In Ha.	In Ac.	In Ha.	
1	131	AAA	784	Tunguri	26.95	10.907	24.71	10	
Total					26.95	10.907	24.71	10	

1. That this is certified that the area is free from encroachment and encumbrance.
2. The above revenue plots are not allotted previously to any user agency and the same is not coming under the master plan area.


15/12/23
Tahasildar, Tangarpali
Dist. - Sundargarh


Revenue Inspector
Tasladihl


Additional General Manager (Mines)
Manoharpur Coal mine Project
Orissa Coal and Power Limited

1291

CA Land Suitability Certificate by DFO, Sundargarh

It is to certify that the land proposed for Compensatory Afforestation (CA) plantation is found suitable for plantation on the basis of inspection by RO and the land schedule is as follows:

Sl. No.	Tahasil	Village	Khata No.	Plot No.	Kissam	Govt. Land in Ha.	DLC Land in Ha.	Additional DLC Land in Ha.	Total Area in Ha.
1	Hemgir	Kesharijima	48	181	Pahad	20.040			20.040
		Bendrichuan	38	351	Pathar Duguri	12.019			12.019
				352	Pathar Duguri	12.715			12.715
				354	Pathar Duguri	11.979			11.979
				356	Pathar Duguri	16.694			16.694
				350(P)	Pathar Duguri	15.301			15.301
				353	Pahad	3.622			3.622
2	Lephiripada	Kunjanala	66	369	Tunguri		20.000		20.000
				463	Tunguri		18.050		18.050
				461 (P)	Dunguri	8.522			8.522
		Laxmapa	4	182	Pahad	21.659			21.659
				159 (P)	Pahad	25.306			25.306
				160 (P)	Pahad	7.050			7.050
				161 (P)	Pahad	6.119			6.119
				181 (P)	Pahad	14.642			14.642
				195 (P)	Pahad	25.488			25.488
3	Badagaon	Galeibahal	104	580(P)	Dunguri		31.028		31.028
		Etama	355	3933 (P)	Tunguri	12.541			12.541
				4082 (P)	Tunguri	7.090			7.090
4	Balisankara	Phateimunda	210	1509 (P)	Pahad	3.387			3.387
		Karuabahal	205	1237 (P)	Pahad	4.450			4.450
				2932 (P)	Dunguri			6.782	6.782
				3091 (P)	Dunguri			9.153	9.153
				2885 (P)	Dunguri			6.061	6.061
				2858 (P)	Dunguri			6.436	6.436
				2940 (P)	Pahad			4.571	4.571
				2943 (P)	Dunguri			2.163	2.163
				2928 (P)	Dunguri			0.992	0.992
				2946 (P)	Dunguri			0.542	0.542
				2944 (P)	Dunguri			1.690	1.690
5	Kutra	Khaturbahal	408 (AAA)	1677 (P)	Tunguri			7.743	7.743
				2226 (P)	Tunguri			3.829	3.829
				2231	Tunguri			3.083	3.083
		Kandeimunda	128	694 (P)	Tunguri			12.639	12.639
		Tunmura	269	1	Pahad			8.530	8.530
				2 (P)	Pahad			10.946	10.946
		Bailama	109	1128/1141	Tunguri			6.362	6.362
6	Tangarpali	Telendihi	148	483 (P)	Tunguri	5.059			5.059
		Gambharidihi	279	223 (P)	Pahad	4.047			4.047
		Budhabahal	131	784 (P)		10			10.000
7		TOTAL				264.424	69.078	100.600	434.102

Keddy
24/7/23

Addl. General Manager (Mines)
Odisha Coal and Power Ltd.

Pirase
24.07.23
Divisional Forest Officer,
Sundargarh Forest Division
DIVISIONAL FOREST OFFICER
SUNDARGARH FOREST DIVISION

[Signature]
11.04.23
Range Officer
W/C - Hemgir Range

10/7/23
TAHASILDAR
HEMIGIR
Sundarbagh

10/07/2020
Tahmidur
Leptoparaphasi

Range Officer
Lephring Range

**Tehsildar
Bargaon**

11.7.20
TAHASILDAR
BALISANKARA


Tahasildar, Tangarpali
Dist.- Sundargarh

Handwritten signature
Forest Range Officer
Sundargarh Range

Dy. Range Officer Forest Range Officer
 I/C Ujalpur Range I/C Bargaon Range
 28-7-2023
 Day/ax
 16/07/23

**DIVISIONAL FOREST OFFICER
SUNDARGARH FOREST DIVISION**

Addl. General Manager (Mines)
Odisha Coal and Power Ltd.

1. Certify that the revenue non-forest land is free from encroachment and encumbrances.
2. Certify that the above revenue plots are not allotted previously to any user agency.

CA Land 69.078 Ha under DLC category against 342.87 Ha Forest Land for Dip side Manoharpur Coal Mine									
Sl. No.	Tahasil	Village	Khata No.	Plot No.	Kissam	Plot Area in Ac.	Allotted Area in Ha.	Map Area In Ha	Remarks
1	Lephiripada	Kunjanala	66	369	Tunguri	49.42	20.000	19.447	
				463	Tunguri	44.6	18.050	17.036	
2	Badagaon	Galeibahal	104	580(P)	Dunguri	76.67	31.028	30.724	
			Total			170.69	69.078	67.207	

1. Certify that the revenue non-forest land is free from encroachment and encumbrances.
2. Certify that the above revenue plots are not allotted previously to any user agency.

[Signature]

Addl. General Manager (Mines)
Odisha Coal and Power Ltd.

[Signature]
24.01.23
DIVISIONAL FOREST OFFICER
SUNDARGAON, DISTRICT DIVISION

[Signature]
16/07/23
Forest Range Officer
I/C Bargaon Range

[Signature]
11/7/23
Tehsildar
Bargaon

[Signature]
10/12/23
TAHSILDAR
LEPHIRIPADA

CA Land 100.600 Ha additional DLC land against 342.87 Ha Forest Land for Dip side Manoharpur Coal Mine									
Sl. No.	Tahasil	Village	Khata No.	Plot No.	Kissam	Plot Area in Ac.	Allotted in Ha.	MAP Area In Ha	Remarks
1	Balisankara	Karuabahal	205	2932 (P)	Dunguri	16.76	6.782	6.772	
				3091 (P)	Dunguri	22.62	9.153	8.479	
				2885 (P)	Dunguri	14.98	6.061	5.953	
				2858 (P)	Dunguri	15.9	6.436	5.828	
				2940 (P)	Pahad	11.29	4.571	4.197	
				2943 (P)	Dunguri	5.34	2.163	2.073	
				2928 (P)	Dunguri	2.45	0.992	0.982	
2	Kutra	Khaturbahal	128	2944 (P)	Dunguri	4.18	1.690	1.557	
				2946 (P)	Dunguri	1.59	0.642	0.445	
				1677 (P)	Tunguri	19.13	7.743	7.732	
				2226 (P)	Tunguri	9.46	3.829	3.779	
				2231	Tunguri	7.62	3.083	3.08	
				694 (P)	Tunguri	31.23	12.639	11.576	
				1	Pahad	21.08	8.530	8.532	
4	Tunmura	269	2 (P)	Pahad	27.05	10.946	10.945		
			125 (P)	Tunguri	22.18	8.978	8.969		
			1128/1141	Tunguri	15.72	6.362	6.361		
5		Bailama	109						
			Total			248.58	100.600	97.260	

1. Certify that the revenue non-forest land is free from encroachment and encumbrances.
2. Certify that the above revenue plots are not allotted previously to any user agency.

Mr. C. K. S. S.
Tahasildar
Kutra

11.7.20

TAHASILDAR
BALISANKARA

Dayan
18/07/23
Forest Range Officer
I/C Bargason Range

11.7.20
24.07.23

DIVISIONAL FOREST OFFICER
SUNDARAKANT FOREST DIVISION

K. S. S.

Addl. General Manager (Mines)
Addl. General Manager (Mines)
Odisha Coal and Power Ltd.

Component wise break-up of total project Area (in Ha.)				
Sl. No.	Description	As per MP-III	As per KML	Remarks
1	Excavation area	1234.44	1235	
2	Top Soil Dump	10.84	10.42	
3	Extrenal Dump	269.51	269.7	
4	Safety Zone	16	16	
5	Nala Diversion	5.36	5.97	
6	Embakment	16.85	16.7	
7	Road & Infra	155.166	155.13	
8	Garland Drain	6.77	7.4	
9	Green Belt	50	49.37	
10	Water body	8.56	8.25	
11	Colony and Others	66.788	66.41	
12	Undisturbed Area	8.095	7.94	
Total Project Area		1848.379	1848.29	



Additional General Manager (Mines)
Manoharpur Coal Mine Project
Odisha Coal and Power Limited

OFFICE OF THE PRINCIPAL CHIEF CONSERVATOR OF FORESTS (WILDLIFE) &
CHIEF WILDLIFE WARDEN, ODISHA

Department of Forest and Environment, Government of Odisha

PRAKRUTI BHAWAN, PLOT NO.1459, SAHEED NAGAR, BHUBANESWAR- 751007

Phone: 0674-2602250, Website: www.wildlife.odisha.gov.in, Email: odishawildlife@gmail.com

No. 9905 / CWLW-FDWC-FD-0133-2021

Dated, Bhubaneswar the 04 September, 2021

To

✓ The Additional General Manager (Mines),

Manoharpur Coal Mine Project,

M/s Odisha Coal and Power Limited,

Bhubaneswar

Sub: Manoharpur and Dipside Manoharpur Coal Mine Project (Expansion of Manoharpur Coal Mine) in an area of 1848.379 ha of M/s Odisha Coal and Power Limited located in Tahsil Hemgir, District Sundargarh (Odisha) – Terms of Reference -reg. – Approval of Site Specific Wildlife Conservation Plan

Sir,

It is to intimate that you have to implement a Site Specific Wildlife Conservation Plan for the above project in compliance to the Generic ToR No.4A (for an opencast/ UG coalmine project) stipulated in letter No.J-11015/139/2018-IA-II(M) dated 29.04.2020 of Government of India, MoEF&CC, IA Division while granting ToR for the above expansion proposal.

The Site Specific Wildlife Conservation Plan in respect of the above project is hereby approved with financial forecast of Rs.847.307 lakh (Rupees eight crore forty-seven lakh thirty thousand seven hundred) only for implementation of the activities in project impact area covering Sundargarh and Jharsuguda Division, as detailed in the approved plan.

The total cost of Rs. 847.307 lakh (Rupees eight crore forty-seven lakh thirty thousand seven hundred) only may be deposited in State CAMPA fund through e-portal (<https://parivesh.nic.in>) for implementation of activities in project impact area within the above forest divisions. It is further requested to take note of the following conditions for future compliance.

- The plan may be revisited after 5 years and the user agency will give undertaking to contribute towards the revised cost of the Conservation Plan till the project period, if any.
- Should there be need for Site Specific Wildlife Conservation Plan after expiry of the present plan period, the user agency shall submit another such plan at least one year before expiry of the present Conservation Plan and deposit the outlay amount upon its approval. In case of delay, it will be dealt as per law for violations of Forest (Conservation) Act, 1980 and Environment (Protection) Act, 1986.

P.T.O.


Additional General Manager (Mines)
Manoharpur Coal Mine Project
Odisha Coal and Power Limited



- The user agency shall give an undertaking to bear the differential cost in case of enhancement of wage rate during implementation of the plan.

Yours faithfully



PCCF (WL) & CWLW, Odisha

Encl: Copy of approved SSWLCP

Memo No. 9806 /dt 04/10/2024

Copy forwarded for information and necessary action to the –

1. Director, Env-cum-Special Secretary to Government of Odisha, FE&CC Department, Bhubanewar
2. Principal Chief Conservator of Forests, Odisha
3. Regional Chief Conservator of Forests, Sambalpur Circle with reference to his memo No.988 dt 27.04.2021
4. Regional Chief Conservator of Forests, Rourkela Circle with reference to his memo No.2547 dt 09.09.2021
5. Divisional Forest Officer, Jharsuguda/ Sudargarh Division alongwith a copy of the approved SSWLCP



PCCF (WL) & CWLW, Odisha



Additional General Manager (fines)
Mancharpur Coal Mine Project
Odisha Coal and Power Limited



भारत का राजपत्र The Gazette of India

सी.जी.-डी.एल.-सा.-14092020-221711
CG-DL-W-14092020-221711

प्राधिकार से प्रकाशित
PUBLISHED BY AUTHORITY
साप्ताहिक
WEEKLY

सं. 33] नई दिल्ली, सितम्बर 6—सितम्बर 12, 2020, शनिवार/ भाद्र 15—भाद्र 21, 1942
No. 33] NEW DELHI, SEPTEMBER 6—SEPTEMBER 12, 2020, SATURDAY/BHADRA 15—BHADRA 21, 1942

इस भाग में मिला पृष्ठ संख्या दी जाती है जिससे कि यह पृथक संकलन के रूप में रखा जा सके
Separate Paging is given to this Part in order that it may be filed as a separate compilation

भाग II—खण्ड 3—उप-खण्ड (ii)
PART II—Section 3—Sub-section (ii)

भारत सरकार के मंत्रालयों (रक्षा मंत्रालय को छोड़कर) द्वारा जारी किए गए सांविधिक आदेश और अधिसूचनाएं
Statutory Orders and Notifications Issued by the Ministries of the Government of India
(Other than the Ministry of Defence)

वित्त मंत्रालय

(वित्तीय सेवाएं विभाग)

नई दिल्ली, 20 जून, 2020

का.आ. 750.—भारतीय रिजर्व बैंक अधिनियम, 1934 (1934 का 2) की धारा 8 की उप-धारा (1) के खंड (ग) द्वारा प्रदत्त शक्तियों का प्रयोग करते हुए, केन्द्रीय सरकार, एतद्वारा, श्री नटराजन चन्द्रसेकरन (जन्म तिथि: 2.6.1963) को दिनांक 3.3.2020 से दो वर्ष की अवधि के लिए अथवा अगले आदेशों तक, जो भी पहले हो, भारतीय रिजर्व बैंक के केन्द्रीय बोर्ड में अंशकालिक गैर-सरकारी निदेशक के पद पर पुनः नामित करती है।

[फा. सं. 1/1/2020-बीओ-1]

एस. आर. मेहर, उप सचिव

पर, “श्री प्रशांत ठाकुर, सक्षम प्राधिकारी, इंडियन ऑयल कॉर्पोरेशन लिमिटेड, पी. ए. जे. पी. एल.-ऊना ब्रांच पाइपलाइन परियोजना, उत्तरी क्षेत्र पाइपलाइन, ऊना (हिमाचल प्रदेश)” शब्द रखे जाएंगे।

यह अधिसूचना जारी होने की तारीख से लागू होगी।

[फा. सं. आर-11025(11)/19/2018-ओआर-I/ई-27024]

पी. सोमाकुमार, अवर सचिव

MINISTRY OF PETROLEUM AND NATURAL GAS

New Delhi, the 18th August, 2020

S. O. 756.—In pursuance of clause (a) of Section 2 of the Petroleum and Minerals Pipelines (Acquisition of Right of User in Land) Act, 1962 (50 of 1962), the Central Government hereby makes the following amendment in the notification of Government of India in Ministry of Petroleum and Natural Gas S.O. 488(E) dated 8th February 2017, namely:

In the said notification, in the Schedule, at Sl. No. (i), for the words “Shri Dev Raj Sharma, Competent Authority, Indian Oil Corporation Limited, PAJPL – Una Branch Pipeline Project, 346, Kamla Kunj, DC-Colony, Una (Himachal Pradesh) – 174303” the words “Shri Prashant Thakur, Competent Authority, Indian Oil Corporation Limited, PAJPL-Una Branch Pipeline Project, Northern Region Pipeline, Una (Himachal Pradesh)” shall be substituted.

The notification is applicable from the date of issue.

[F. No. R-11025(11)/19/2018-OR-I/E-27024]

P. SOMAKUMAR, Under Secy.

कोयला मंत्रालय

नई दिल्ली, 7 सितम्बर, 2020

का.आ. 757.—कोयला धारक क्षेत्र (अर्जन और विकास) अधिनियम, 1957 (1957 का 20) (जिसे इसमें इसके पश्चात् उक्त अधिनियम कहा गया है) की धारा 9 की उपधारा (1) के अधीन जारी की गई भारत सरकार के कोयला मंत्रालय की अधिसूचना का. आ. संख्यांक 529, तारीख 16 जुलाई, 2020, जो भारत के राजपत्र, भाग II, खंड 3, उप-खंड (ii), तारीख 18 जुलाई, 2020 द्वारा प्रकाशित की गई थी, उक्त अधिसूचना से संलग्न अनुसूची में वर्णित 684.620 हेक्टेयर (लगभग) या 1691.730 एकड़ (लगभग) माप वाली भूमि में और ऐसी भूमि में (जिसे इसमें इसके पश्चात् उक्त भूमि कहा गया है) या उस पर के सभी अधिकार, उक्त अधिनियम की धारा 10 की उप-धारा (1) के अधीन, सभी विल्लंगमों से मुक्त होकर, आत्यंतिक रूप में केन्द्रीय सरकार में निहित हो गए थे;

और, केन्द्रीय सरकार का यह समाधान हो गया है, कि ओडिशा कोल एण्ड पावर लिमिटेड, भूबनेश्वर, ओडिशा (जिसे इसमें इसके पश्चात् सरकारी कंपनी कहा गया है), ऐसे निबंधनों और शर्तों का, जो केन्द्रीय सरकार इस निमित्त अधिरोपित करना ठीक समझे, अनुपालन करने के लिए रजामंद है;

अतः, अब, केन्द्रीय सरकार, उक्त अधिनियम की धारा 11 की उप-धारा (1) द्वारा प्रदत्त शक्तियों का प्रयोग करते हुए, यह निदेश देती है कि इस प्रकार निहित भूमि का माप 684.620 हेक्टेयर (लगभग) या 1691.730 एकड़ (लगभग) उक्त भूमि में या उस पर के सभी अधिकार तारीख 18 जुलाई, 2020 से केन्द्रीय सरकार में इस

प्रकार निहित बने रहने के बजाए, निम्नलिखित निबंधनों और शर्तों के अधीन रहते हुए, उक्त सरकारी कंपनी में निहित हो जाएंगे, अर्थात् :-

- (1) सरकारी कंपनी उक्त अधिनियम के उपबंधों और अन्य सुसंगत विधियों के अधीन यथा अवधारित प्रतिकर, ब्याज, नुकसानियों आदि से संबंधित और वैसी ही मदों की बाबत सभी संदाय करेगी;
- (2) सरकारी कंपनी द्वारा शर्त (1) के अधीन, संदेय रकमों का अवधारण करने के प्रयोजन के लिए उक्त अधिनियम की धारा 14 के अधीन एक अधिकरण का गठन किया जाएगा और उक्त अधिकरण और किसी ऐसे अधिकरण की सहायता करने के लिए नियुक्त व्यक्तियों के संबंध में, उपगत सभी व्यय, सरकारी कंपनी द्वारा वहन किए जाएंगे और इसी प्रकार, निहित उक्त भूमियों में या उस पर के अधिकारों के लिए या उनके संबंध में अपील आदि विधिक कार्यवाहियों की बाबत उपगत सभी व्यय भी सरकारी कंपनी द्वारा वहन किए जाएंगे ;
- (3) सरकारी कंपनी, केन्द्रीय सरकार या उसके पदधारियों की, ऐसे किसी अन्य व्यय के संबंध में क्षतिपूर्ति करेगी, जो इस प्रकार निहित उक्त भूमि में या उस पर के अधिकारों के बारे में, केन्द्रीय सरकार या उसके पदधारियों द्वारा या उनके विरुद्ध किन्हीं कार्यवाहियों के संबंध में आवश्यक हो ;
- (4) सरकारी कंपनी को केन्द्रीय सरकार के पूर्व अनुमोदन के बिना, उक्त भूमि में इस प्रकार निहित अधिकारों को किसी अन्य व्यक्ति को अंतरित करने की शक्ति नहीं होगी ; और
- (5) सरकारी कंपनी, ऐसे निदेशों और शर्तों का अनुपालन करेगी, जो केन्द्रीय सरकार द्वारा, जब कभी आवश्यक हो, उक्त भूमि के विशिष्ट क्षेत्रों के लिए दिए जाएं या अधिरोपित किए जाएं ।

[फा. सं. 43015/13/2019-एलए एण्ड आईआर]

राम शिरोमणि सरोज, उप सचिव

MINISTRY OF COAL

New Delhi, the 7th September, 2020

S.O. 757.—Whereas on the publication of the notification of the Government of India in the Ministry of Coal, number S.O. 529, dated the 16th July, 2020, published in the Gazette of India, Part II, Section 3, Sub-section-(ii), dated the 18th July, 2020, issued under sub-section (1) of section 9 of the Coal Bearing Areas (Acquisition and Development) Act, 1957 (20 of 1957) (hereinafter referred to as the said Act), the land measuring 684.620 hectares (approximately) or 1691.730 acres (approximately) and all rights in or over the said land described in the Schedule appended to the said notification (hereinafter referred to as the said land) vested absolutely in the Central Government free from all encumbrances under sub-section (1) of section 10 of the said Act;

And whereas, the Central Government is satisfied that the Odisha Coal and Power Limited, Bhubaneswar, Odisha (hereinafter referred to as the Government Company) is willing to comply with such terms and conditions as the Central Government thinks fit to impose in this behalf;

Now, therefore, in exercise of the powers conferred by sub-section (1) of section 11 of the said Act, the Central Government hereby directs that the land measuring 684.620 hectares (approximately) or 1691.730 acres (approximately) and all rights in or over the said lands so vested shall with effect from the 18th July, 2020 instead of continuing to so vest in the Central Government, shall vest in the Government Company, subject to the following terms and conditions, namely:-

- (1) the Government Company shall make all payments in respect of compensation, interest, damages, etc., and the like, as determined under the provisions of the said Act and other relevant laws ;
- (2) a Tribunal shall be constituted under section 14 of the said Act, for the purpose of determining the amounts payable by the Government Company under condition (1) and all expenditure incurred in connection with any such Tribunal and persons appointed to assist the Tribunal shall be borne by the

Additional General Manager (Mines)
Manchurpur Coal Mine Project
Odisha Coal and Power Limited

Government Company and similarly, all expenditure incurred in respect of all legal proceedings like appeals, etc., for or in connection with the rights, in or over the said land, so vesting, shall also be borne by the Government Company;

- (3) the Government Company shall indemnify the Central Government or its officials against any other expenditure that may be necessary in connection with any proceedings by or against the Central Government or its officials, regarding the rights in or over the said lands so vested;
- (4) the Government Company shall have no power to transfer the said lands to any other persons without the prior approval of the Central Government; and
- (5) the Government Company shall abide by such directions and conditions as may be given or imposed by the Central Government for particular areas of the said lands as and when necessary.

[F. No. 43015/13/ 2019-LA & IR]

RAM SHIROMANI SAROJ, Dy. Secy.

शुद्धि-पत्र

नई दिल्ली, 7 सितम्बर, 2020

का.आ. 758.—भारत के राजपत्र, भाग II, खंड 3, उप-खंड (ii), तारीख 10 मई-16 मई, 2020 (सप्ताहिक) में प्रकाशित भारत सरकार के कोयला मंत्रालय की संख्यांक अधिसूचना का.आ. 410, तारीख 11 मई, 2020, अधिसूचना के हिंदी पाठ में:-

(क) पृष्ठ 1177 पर '(ग) संरक्षित वन भूमि का विवरण' के नीचे की सारणी में,-

- (i) पंक्ति-15 में, क्रम सं. 9 के सामने आंकड़े '44.827' के स्थान पर आंकड़े '43.827' पढ़ें;
- (ii) पंक्ति-19 में, क्रम सं. 13 के सामने 'भाग' के स्थान पर 'पूर्ण' पढ़ें;
- (iii) पंक्ति-22 में, क्रम सं. 16 के सामने आंकड़े '4.956' के स्थान पर आंकड़े '4.946' पढ़ें।

(ख) पृष्ठ 1178 में,

- (i) पंक्ति -3 में, 'ग्राम चकेरी (भाग)' के स्थान पर 'ग्राम पेरोगिया (भाग)' पढ़ें।
- (ii) पंक्ति-7 में, आंकड़े 'पी-2126 (भाग)' के स्थान पर आंकड़े 'पी-2126 (पूर्ण)' पढ़ें।

[फा. सं. 43015/8/2019-एलए एण्ड आईआर]

राम शिरोमणि सरोज, उप सचिव

CORRIGENDUM

New Delhi, the 7th September, 2020

S.O. 758.—In the notification of the Government of India, Ministry of Coal number S.O. 410, dated the 11th May, 2020 and published in the Gazette of India, Part-II, Section-3, Sub-section (ii), dated the 10th May-16th May, 2020 (weekly), notification in Hindi version:-

- (a) on page 1177, at below Table '(C) Details of Protected Forest Land: ', -
 - (i) In line, 15, against Sl. No. 9 for figure '44.827', read figure '43.827';
 - (ii) In line, 19, against Sl. No. 13 for 'Part', read 'Full';
 - (iii) In line, 22, against Sl. No. 16 for figure '4.956', read figure '4.946'.
- (b) on page 1178,
 - (i) In line, 3, for 'village Chakeri (Part)', read 'village Parogiya (Part)';
 - (ii) In line, 7, for figure 'P-2126(Part)', read figure 'P-2126(Full)'.

[F. No. 43015/8 /2019-LA&IR]

RAM SHIROMANI SAROJ, Dy. Secy.



भारत का राजपत्र The Gazette of India

सी.जी.-डी.एल.-सा.-13082020-221083
CG-DL-W-13082020-221083

प्राधिकार से प्रकाशित
PUBLISHED BY AUTHORITY
साप्ताहिक
WEEKLY

सं. 25] नई दिल्ली, जुलाई 12—जुलाई 18, 2020, शनिवार/आषाढ़ 21—आषाढ़ 27, 1942
No. 25] NEW DELHI, JULY 12—JULY 18, 2020, SATURDAY/ASADHA 21—ASADHA 27, 1942

इस भाग में भिन्न पृष्ठ संख्या दी जाती है जिससे कि यह पृथक संकलन के रूप में रखा जा सके
Separate Paging is given to this Part in order that it may be filed as a separate compilation

भाग II—खण्ड 3—उप-खण्ड (ii)
PART II—Section 3—Sub-section (ii)

भारत सरकार के मंत्रालयों (रक्षा मंत्रालय को छोड़कर) द्वारा जारी किए गए सांविधिक आदेश और अधिसूचनाएं
Statutory Orders and Notifications Issued by the Ministries of the Government of India
(Other than the Ministry of Defence)

गृह मंत्रालय

(सीटीसीआर और आईएस-II प्रभाग)

आदेश

नई दिल्ली, 13 जुलाई, 2020

का.आ. 523.—मानवाधिकार संरक्षण अधिनियम, 1993 (1994 का 10) की धारा 21 की उप-धारा (7) द्वारा प्रदत्त शक्तियों का प्रयोग करते हुए, अंडमान और निकोबार द्वीप समूह, संघ राज्य क्षेत्र द्वारा निष्पादित किए जा रहे मानवाधिकारों से संबंधित कार्यों को राज्य मानवाधिकार आयोग, तमिलनाडु को सौंपने के लिए राष्ट्रपति की संस्वीकृति प्रदान की जाती है।

[फा. सं.15011/125/2019-एचआर-III]

आशुतोष अग्निहोत्री, संयुक्त सचिव

Keddy

Additional General Manager (11/19/20)
Mencharpur (457) Online Project
Ogisha Coal and Power Limited

New Delhi, the 16th July, 2020

S.O. 528.—In exercise of the powers conferred by the proviso to sub section (1) of section 13 of the Terrorist and Disruptive Activities (Prevention) Act, 1987 (Act No.28 of 1987) and in supersession of Notification No. 225/49/97-AVD-II(i), Government of India dated 05.12.1997, and Notification No. 225/29/2000-AVD-II (ii), Government of India dated 27.04.2001, except as respects things done or omitted to be done before such supersession, the Central Government hereby appoints Ms. Monika Kohli, Advocate (presently Special Public prosecutor, CBI in Jammu & Kashmir High Court at Jammu) and Shri Shaila Kumar Bhat, Additional Legal Advisor (Retired), Central Bureau of Investigation, New Delhi as Special Public Prosecutors for conducting prosecution in the cases namely (i) RC-1(S)/1990-SIU.V/CBI/SIC.II/New Delhi (Air Force Officials murder case) and (ii) RC-7(S)/1990-SIU.V/CBI/SIC.II/New Delhi (Rubiya Sayeed Kidnapping case) and any other matter connected therewith or incidental thereto and arising under the said Act, investigated or instituted by Delhi Special Police Establishment (CBI), in the designated Court at Jammu, constituted under the provision of section 9 of the Terrorist and Disruptive Activities (Prevention) Act, 1987 for a period of three years from the date of appointment or till the disposal of the cases, whichever is earlier on general terms and conditions stipulated in Department of Personnel & Training letter No.225/30/2005-AVD.II dated 20.09.2006.

[F. No. 225/23/2019-AVD-II]

S.P.R. TRIPATHI, Under Secy.

कोयला मंत्रालय

नई दिल्ली, 16 जुलाई, 2020

का.आ. 529.—केन्द्रीय सरकार, कोयला धारक क्षेत्र (अर्जन और विकास) अधिनियम, 1957 (1957 का 20) (जिसे इसमें इसके पश्चात् उक्त अधिनियम कहा गया है) की धारा 7 की उपधारा (1) के अधीन जारी भारत सरकार के कोयला मंत्रालय की अधिसूचना संख्या का. आ. 2225, तारीख 01 जनवरी, 2020 द्वारा जो भारत के राजपत्र, भाग II, खण्ड 3, उप-खण्ड (ii), तारीख 04 जनवरी, 2020 में प्रकाशित की गई थी, उक्त अधिसूचना से उपाबद्ध अनुसूची में विनिर्दिष्ट परिक्षेत्र में 685.000 हेक्टर (लगभग) या 1692.635 एकड़ (लगभग) माप वाली भूमि और ऐसी भूमि में या उस पर के सभी अधिकारों के अर्जन करने के अपने आशय की सूचना दी थी;

और सक्षम प्राधिकारी ने उक्त अधिनियम की धारा 8 के अनुसरण में केन्द्रीय सरकार को अपनी रिपोर्ट दे दी है;

और केन्द्रीय सरकार का, पूर्वोक्त रिपोर्ट पर विचार करने के पश्चात् और ओडिशा सरकार से परामर्श करने के पश्चात् यह समाधान हो गया है, कि इसे संलग्न अनुसूची में यथा-वर्णित 684.620 हेक्टर (लगभग) या 1691.730 एकड़ (लगभग) माप वाली भूमि और ऐसी भूमि में या उस पर के सभी अधिकार अर्जित किए जाने चाहिए;

अतः, अब, केन्द्रीय सरकार, कोयला धारक क्षेत्र (अर्जन और विकास) अधिनियम, 1957 की धारा 9 की उपधारा (1) द्वारा प्रदत्त शक्तियों का प्रयोग करते हुए यह घोषणा करती है कि, अनुसूची में यथा-वर्णित 684.620 हेक्टर (लगभग) या 1691.730 एकड़ (लगभग) माप वाली भूमि और ऐसी भूमि में या उस पर के सभी अधिकार अर्जित किए जाते हैं।

इस अधिसूचना के अंतर्गत आने वाले क्षेत्र के रेखांक संख्या ओसीपीएल/सीओ/16-सीबीए, तारीख 07 मार्च, 2020 का निरीक्षण कलक्टर, जिला सुन्दरगढ़, ओडिशा के कार्यालय में या कोयला नियंत्रक, 1, काउंसिल हाउस स्ट्रीट, कोलकाता - 700 001 के कार्यालय में या मुख्य कार्यपालक अधिकारी, ओडिशा कोल एण्ड पावर लिमिटेड, जोन-ए, ग्राउंड फ्लोर, फोरच्यून टावर्स, भूवनेश्वर-751023, ओडिशा के कार्यालय में किया जा सकता है।



Additional General Manager (Miner)
Manchampur Coal Mine Project
Odisha Coal and Power Limited

New Delhi, the 16th July, 2020

S.O. 528.—In exercise of the powers conferred by the proviso to sub section (1) of section 13 of the Terrorist and Disruptive Activities (Prevention) Act, 1987 (Act No.28 of 1987) and in supersession of Notification No. 225/49/97-AVD-II(i), Government of India dated 05.12.1997, and Notification No. 225/29/2000-AVD-II (ii), Government of India dated 27.04.2001, except as respects things done or omitted to be done before such supersession, the Central Government hereby appoints Ms. Monika Kohli, Advocate (presently Special Public prosecutor, CBI in Jammu & Kashmir High Court at Jammu) and Shri Shaila Kumar Bhat, Additional Legal Advisor (Retired), Central Bureau of Investigation, New Delhi as Special Public Prosecutors for conducting prosecution in the cases namely (i) RC-1(S)/1990-SIU.V/CBI/SIC.II/New Delhi (Air Force Officials murder case) and (ii) RC-7(S)/1990-SIU.V/CBI/SIC.II/New Delhi (Rubiya Sayeed Kidnapping case) and any other matter connected therewith or incidental thereto and arising under the said Act, investigated or instituted by Delhi Special Police Establishment (CBI), in the designated Court at Jammu, constituted under the provision of section 9 of the Terrorist and Disruptive Activities (Prevention) Act, 1987 for a period of three years from the date of appointment or till the disposal of the cases, whichever is earlier on general terms and conditions stipulated in Department of Personnel & Training letter No.225/30/2005-AVD.II dated 20.09.2006.

[F. No. 225/23/2019-AVD-II]

S.P.R. TRIPATHI, Under Secy.

कोयला मंत्रालय

नई दिल्ली, 16 जुलाई, 2020

का.आ. 529.—केन्द्रीय सरकार, कोयला धारक क्षेत्र (अर्जन और विकास) अधिनियम, 1957 (1957 का 20) (जिसे इसमें इसके पश्चात् उक्त अधिनियम कहा गया है) की धारा 7 की उपधारा (1) के अधीन जारी भारत सरकार के कोयला मंत्रालय की अधिसूचना संख्या का. आ. 2225, तारीख 01 जनवरी, 2020 द्वारा जो भारत के राजपत्र, भाग II, खण्ड 3, उप-खण्ड (ii), तारीख 04 जनवरी, 2020 में प्रकाशित की गई थी, उक्त अधिसूचना से उपाबद्ध अनुसूची में विनिर्दिष्ट परिक्षेत्र में 685.000 हेक्टर (लगभग) या 1692.635 एकड़ (लगभग) माप वाली भूमि और ऐसी भूमि में या उस पर के सभी अधिकारों के अर्जन करने के अपने आशय की सूचना दी थी;

और सक्षम प्राधिकारी ने उक्त अधिनियम की धारा 8 के अनुसरण में केन्द्रीय सरकार को अपनी रिपोर्ट दे दी है;

और केन्द्रीय सरकार का, पूर्वोक्त रिपोर्ट पर विचार करने के पश्चात् और ओडिशा सरकार से परामर्श करने के पश्चात् यह समाधान हो गया है, कि इसे संलग्न अनुसूची में यथा-वर्णित 684.620 हेक्टर (लगभग) या 1691.730 एकड़ (लगभग) माप वाली भूमि और ऐसी भूमि में या उस पर के सभी अधिकार अर्जित किए जाने चाहिए;

अतः, अब, केन्द्रीय सरकार, कोयला धारक क्षेत्र (अर्जन और विकास) अधिनियम, 1957 की धारा 9 की उपधारा (1) द्वारा प्रदत्त शक्तियों का प्रयोग करते हुए यह घोषणा करती है कि, अनुसूची में यथा-वर्णित 684.620 हेक्टर (लगभग) या 1691.730 एकड़ (लगभग) माप वाली भूमि और ऐसी भूमि में या उस पर के सभी अधिकार अर्जित किए जाते हैं।

इस अधिसूचना के अंतर्गत आने वाले क्षेत्र के रेखांक संख्या ओसीपीएल/सीओ/16-सीवीए, तारीख 07 मार्च, 2020 का निरीक्षण कलक्टर, जिला सुन्दरगढ़, ओडिशा के कार्यालय में या कोयला नियंत्रक, 1, काउंसिल हाउस स्ट्रीट, कोलकाता - 700 001 के कार्यालय में या मुख्य कार्यपालक अधिकारी, ओडिशा कोल एण्ड पावर लिमिटेड, जोन-ए, ग्राउंड फ्लोर, फोरच्यून टावर्स, भूवनेश्वर-751023, ओडिशा के कार्यालय में किया जा सकता है।



Additional General Manager (Miner)
Jharkhand Coal Mine Project
Odisha Coal and Power Limited

अनुसूची**डीप साइड मनोहरपुर कोयला ब्लॉक****आई.बी. वैली कोलफील्ड्स****जिला सुन्दरगढ़, राज्य -ओडिशा****[रेखांक धारक संख्यांक ओसीपीएल/ सीओ/16-सीबीए, तारीख 07 मार्च, 2020]****सभी अधिकार:****(क) राजस्व भूमि:**

क्र.सं.	ग्राम का नाम	ग्राम संख्या/ थाना संख्या	पटवारी/ राजस्व सर्किल का नाम	तहसील	जिला	क्षेत्र हेक्टेयर में (लगभग)	टिप्पणियां
1.	दुरुबागा	70	हेमगिर	हेमगिर	सुन्दरगढ़	12.480	भाग
2.	कटाराबागा	69	हेमगिर	हेमगिर	सुन्दरगढ़	62.390	भाग
3.	काथाफली	108	घुमुदासन	हेमगिर	सुन्दरगढ़	208.030	भाग
4.	परमानंदपुर	107	घुमुदासन	हेमगिर	सुन्दरगढ़	122.990	भाग
कुल: 405.890 हेक्टेयर (लगभग) या 1002.970 एकड़ (लगभग)							

(ख) वन भूमि:

क्र.सं.	ग्राम का नाम	ग्राम संख्या/ थाना संख्या	पटवारी/ राजस्व सर्किल का नाम	तहसील	जिला	क्षेत्र हेक्टेयर में (लगभग)	टिप्पणियां
1.	दुरुबागा	70	हेमगिर	हेमगिर	सुन्दरगढ़	29.040	भाग
2.	कातरबागा	69	हेमगिर	हेमगिर	सुन्दरगढ़	24.130	भाग
3.	काथाफली	108	घुमुदासन	हेमगिर	सुन्दरगढ़	18.630	भाग
4.	परमानंदपुर	107	घुमुदासन	हेमगिर	सुन्दरगढ़	30.340	भाग
5.	काहनुपहाड़ आरक्षित वन	--	--	हेमगिर	सुन्दरगढ़	10.520	भाग
6.	हुन्डरखोल आरक्षित वन	--	--	हेमगिर	सुन्दरगढ़	166.070	भाग
कुल: 278.730 हेक्टेयर (लगभग) या 688.760 एकड़ (लगभग)							

सारांश:

(क) कुल राजस्व भूमि: 405.890 हेक्टेयर (लगभग) या 1002.970 एकड़ (लगभग)


(ख) कुल वन भूमि: 278.730 हेक्टेयर (लगभग) या 688.760 एकड़ (लगभग)

(ग) कुल योग (क + ख): 684.620 हेक्टेयर (लगभग) या 1691.730 एकड़ (लगभग)

अर्जित किए जाने वाले राजस्व प्लॉट संख्याओं की सूची:

1. ग्राम - दुरुबागा :

1137 (भाग), 1139 (भाग), 1272, 1270 (भाग), 1294/1676, 1294/1680, 1294/1681, 1294/1682, 1294/1683, 1294/1684, 1294, 1138 (भाग), 1269 (भाग), 1140 (भाग),




Additional General Manager (Miner)
Manohar Coal Mine Project
Odisha Coal and Power Limited

1294/1685, 1282/2012, 1282/2015, 1282/2017, 1282/2018, 1282/2019, 1282/2020, 1282/2021, 1282/2036, 1282/2036/2082, 1282, 1277, 1278, 1279, 1290, 1280/2/1513 (भाग), 1280/1/1514 (भाग), 1311 (भाग), 2036/2089, 2036/2090, 1313 (भाग), 1134, 1266 (भाग), 1301, 1305, 1307, 1371 (भाग), 1265, 1281, 1292, 1367 (भाग), 1262 (भाग), 1274, 1276, 1297, 1299, 1302, 1303, 1309, 1365, 1368 (भाग)।

2. ग्राम – कातरबागा :

39 (भाग), 40 (भाग), 71 (भाग), 76 (भाग), 77 (भाग), 103, 103/592, 104, 105, 105/455, 106, 107, 107/365, 107/431, 107/431/496, 107/432, 107/432/497, 108, 108/461, 109, 109/428, 428/452, 109/459, 111, 111/451, 111/429, 111/430, 112, 112/427, 116, 116/470, 116/471, 116/472, 116/473, 116/474, 116/475, 116/476, 118, 119, 120, 120/518, 120/530, 120/544, 120/552, 120/555, 555/570, 121, 121/443, 122, 123, 124, 124/519, 124/531, 124/545, 125, 126, 127, 128, 128/403, 128/421, 128/422, 128/422/488, 128/423, 128/426, 128/426/440, 129, 129/442, 129/434, 434/441, 130, 130/468, 130/468/580, 130/468/585, 131 (भाग), 132 (भाग), 134 (भाग), 135, 135/575, 135/576, 135/581, 135/582, 135/582/623, 135/583, 136, 136/439, 136/485, 136/486, 137, 137/436, 138, 139, 139/584, 140, 140/469, 141, 141/580, 141/484, 142, 142/596, 596/604, 142/602, 143, 144, 145, 146, 146/465, 146/466, 146/467, 146/487, 147, 147/437, 147/462, 147/463, 147/464, 147/499, 147/500, 150/615, 150/617, 150, 151, 151/454, 151/454/628, 151/458, 152 (भाग), 153 (भाग), 154 (भाग), 163 (भाग), 164 (भाग), 166 (भाग), 252 (भाग), 252/341 (भाग), 253 (भाग), 254, 254/372, 254/372/610, 254/373, 373/618, 254/374, 255, 255/489, 255/490, 255/490/557, 255/444/491, 255/444, 256, 257 (भाग), 258, 259, 260, 261, 262, 263, 265, 266, 266/594, 266/595, 267, 268/375, 269, 270, 271, 271/507, 271/390, 272, 273, 274, 274/438, 276 (भाग), 278 (भाग), 288 (भाग), 289 (भाग), 290 (भाग), 291, 293 (भाग), 294, 294/410, 299, 300, 301, 301/605, 301/606, 301/607, 301/608, 302, 303, 305, 310, 310/502, 311, 311/503, 311/571, 311/572, 311/573, 311/574, 312, 312/479, 312/480, 312/481, 312/482, 312/483, 312/479/578, 312/480/579, 313, 318, 319, 327/377 (भाग), 242, 49 (भाग), 97 (भाग), 98 (भाग), 98/331, 99, 100, 101, 102, 110, 113, 114, 115, 117, 124/329, 148, 149, 264, 268, 275 (भाग), 284 (भाग), 285 (भाग), 296, 297, 304, 306, 308, 309, 314, 315, 316, 320, 272/376, 321, 322, 323, 324, 325, 326, 328.


Anil Kumar General Manager (Mines)
Manikpur Coal Mine Project
Odisha Coal and Power Limited

3. ग्राम – काथाफली:

124, 28, 59, 62, 67, 91, 92, 93, 96, 97, 99, 102, 108, 110, 118, 125, 127, 135, 136, 148, 153, 167, 168, 172, 185, 191, 192, 202, 207, 217, 219, 220, 222, 236, 237, 207/340, 93/348, 106/350, 155/361, 193/365, 91/382, 91/383, 91/384, 91/385, 99/386, 99/387, 89, 90, 105, 107, 132, 130, 164, 213 (भाग), 138, 128, 32, 33, 77, 78, 79, 80, 81, 84, 86, 87, 243, 76/347, 111, 13, 47, 49, 179, 101, 208 (भाग), 69, 72, 94, 29/333, 31/337, 183, 180, 181, 182, 186, 203, 184/339, 147/357, 202/367, 244, 214 (भाग), 226/512, 246/513, 247/514, 233/520, 273 (भाग), 143, 19, 20, 21, 22, 120, 140/352, 195, 196 (भाग), 197, 198, 194, 140, 144, 139, 140/353, 205, 206, 131, 395/539, 395/540, 395/541, 395/542, 188/395, 177/1/389, 91/390, 91/391, 93/392, 99/393, 177/402, 177/398, 177/399, 177/400, 177/401, 16, 50, 12/405, 8/407, 10/408, 11/409, 14/410, 9/418, 177/427, 177/419, 177/420, 177/421, 177/422, 177/423, 177/424, 215 (भाग), 216, 177/426, 177/428, 177/429, 177/430, 177/431, 65, 65/543, 543/546, 65/544, 544/547, 65/545, 545/548, 103, 106, 109, 114, 115, 126, 152, 184, 221, 223, 223/343, 39, 41, 150, 104, 113, 65/432, 101/433, 103/434, 106/435, 109/436, 114/437, 115/438, 126/439, 52/440, 21/441, 23/442, 42, 39/443, 150/444, 37, 121, 190, 99/394, 37/445, 36, 98, 158, 193, 241, 91/395, 37/446, 190/447, 121/448, 99/449, 127/450, 88, 88/538, 145, 33/451, 34, 176/452, 177/455, 177/456, 177/457, 177/458, 177/459, 177/460, 177/461, 177/462, 177/463, 177/464, 177/465, 177/466, 177/467, 177/468, 177/469, 176/470, 157/473, 35/472, 85, 85/471, 240, 35/474, 32/335, 82, 149, 201, 236/371, 21/475, 475/482, 37/476, 81/477, 86/478, 243/479, 173, 176/480, 76, 76/495, 176/481, 147, 68, 69/483, 73/484, 74, 75, 72/485, 73, 241/486, 241/487, 98/488, 98/489, 98/490, 432/491, 432/492, 65/493, 176/494, 176, 96/496, 237/497, 80/498, 80/499, 96/500, 237/505, 78/506, 19/507, 237/508, 217/509, 19/511, 233/515, 224, 226/521, 226 (भाग), 232, 234/516, 226/522, 231/517, 234, 225, 231, 342/518, 235, 217/342, 64, 230/523, 233 (भाग), 246 (भाग), 247, 28/334, 194/524, 129, 129/525, 141, 244/526, 136/354, 244/528, 354/530, 244/531, 363/533, 244/534, 128/363, 188/395/536, 227, 369, 7, 31, 40, 43, 44, 45, 160, 166, 169, 170, 177, 218, 188/364, 66, 71, 95, 100, 112, 119, 122, 123, 133, 134, 137, 142, 146, 171, 69/346, 120/351, 142/355, 142/356, 8, 9, 10, 11, 12, 14, 15, 25, 26, 29, 32, 35, 38, 48, 52, 53, 54, 56, 61, 70, 83, 116, 117, 154, 157, 159, 161, 162, 163, 174, 200, 204, 276, 184/341, 59/344, 65/345, 97/349, 149/358, 86/359, 87/360, 160/362,

R. eddy
 Additional General Manager (Finance)
 Winda Harpur Coal Mine Project
 Odisha Coal and Power Limited

193/366, 202/368, 239/372, 243/373, 1, 4, 6, 23, 30, 46, 51 (भाग) , 58, 63, 151, 155, 165, 188 (भाग) , 199, 210, 238, 242 (भाग) , 245, 277 (भाग) , 284 (भाग) , 37/338, 5.

4. ग्राम – परमानंदपुर:

74, 90, 113, 115, 117, 149, 150, 167, 173, 175, 189, 192, 201, 205, 211, 214, 215, 216, 221, 224, 225, 226, 232, 248, 249, 250, 254, 255, 258, 259, 262, 263, 264, 265, 266, 273, 59, 61, 63, 66, 69, 70, 75, 76, 89, 91, 96, 141, 207, 18, 19, 29, 31, 157, 157/408, 408/412, 157/409, 17, 20, 21, 24, 25, 26, 30, 12, 16, 22, 23, 27, 32, 80, 118, 137, 138, 140, 170, 171, 133/281, 136/283, 178/297, 109, 116, 121, 122, 123, 124, 130, 217, 219, 46, 50, 51, 62, 85, 88, 95, 99, 100, 102, 103, 160, 162, 163, 165, 206, 209, 267, 137/285, 45/386, 92/388, 94, 97, 154/382, 179/294/298, 179/294/299, 179/294/300, 179/294/301, 179/294/302, 5, 7, 10, 15, 28, 132, 127/304, 146, 131, 143/305, 294/306, 218/307, 218, 297/308, 297/308/377, 90/310, 115/311, 149/313, 173/314, 175/315, 226/316, 229, 230, 231, 239/317, 250/318, 250/319, 259/320, 259/321, 259/322, 264/323, 266/324, 242/293, 211/326, 215/327, 215/328, 216/329, 220, 270, 221/330, 90/332, 115/333, 149/335, 167/336, 173/337, 226/338, 227, 228, 238, 239/339, 250/340, 257, 259/341, 260, 265/342, 266/343, 270/344, 192/346, 193/347, 205/348, 211/349, 214/350, 215/351, 215/352, 216/353, 259/375, 115/355, 173/357, 192/359, 193/360, 239/361, 240, 256, 264/364, 266/365, 215/367, 215/368, 216/369, 225/371, 226/372, 73, 270/373, 117/356, 74/354, 270/374, 133, 74/309, 117/334, 74/331, 170/376, 250/362, 259/363, 211/366, 119, 120, 139, 111, 45, 154/381, 164, 208, 92, 98, 101, 154/383, 137/284, 44, 54, 154/384, 156, 202, 136, 158, 204/389, 268/391, 269, 154, 155, 159, 204/390, 268, 45/387, 47, 87, 93, 107, 110, 154/385, 204, 166/288, 268/392, 70/393, 74/394, 394/411, 152, 152/413, 303/398, 135, 152/397, 131/303, 151/287, 153, 157/399, 311/400, 133/401, 133/402, 86, 117/312, 133/403, 133/404, 133/405, 133/406, 133/407, 221/370/410, 221/370, 182; 161, 178, 179, 180 (भाग) , 188, 191, 194, 196, 199, 241, 243, 179/294, 179/296, 84, 169, 172, 174, 195, 198, 200, 203, 210, 222, 242, 278, 215/292, 4, 6, 8, 9, 11, 13, 14, 36, 38, 42, 43, 48, 49, 52, 53, 55, 56, 57, 58, 71, 72, 77, 106, 134, 142, 143, 145, 147, 148, 151, 181 (भाग) , 184 (भाग) , 185, 186, 187, 190, 197, 212, 213, 223, 235, 236, 237, 246, 247, 251, 252, 253, 261, 271, 272, 274, 20/276, 66/277, 86/279, 89/280, 133/282, 149/286, 173/289, 175/290, 193/291, 1, 33, 125, 128, 129, 127.

K. S. Singh
Additional General Manager (Finance)
Jharkhand Coal Mine Project
Coal India Coal and Power Limited

अर्जित किए जाने वाले वन के डेस्ट्रल सर्वेक्षण के प्लॉट संख्याओं की सूची:

1. ग्राम – दुरुबागा :

1267 (भाग) , 1372 (भाग) , 1132 (भाग) , 1245 (भाग) , 1263 (भाग) , 1264, (भाग) , 1271 (भाग), 1273, 1275, 1280 (भाग) , 1283, 1284, 1285, 1286, 1287, 1288, 1289, 1291, 1293, 1295, 1296, 1298, 1300, 1304, 1306, 1308, 1310 (भाग) , 1364 (भाग) , 1366, 1349 (भाग) , 1145 (भाग) , 1165 (भाग), 1255 (भाग) , 1135, 1133 (भाग) , 1136, 1308/01, 1308/02.

2. ग्राम – कातरबागा: 38 (भाग) , 277 (भाग) , 286 (भाग) , 292 (भाग), 295 (भाग) , 298, 307, 317, 327 (भाग) .

3. ग्राम – काथाफली: 2, 3, 55, 60, 239, 17, 18, 24, 27, 57, 156, 175, 178, 187, 189, 37/336.

4. ग्राम परमानंदपुर : 244, 275(भाग) , 179/295 (भाग) , 2, 3, 34, 35, 37, 39, 40, 41, 60, 64, 65, 67, 68, 78, 79, 81, 82, 83, 104, 105, 108, 112, 114, 126, 144, 166, 168, 176, 177, 183 (भाग) , 233, 234, 245 (भाग)

5. कहानुपहाड़ आरक्षित वन

6. हुन्डरखोल आरक्षित वन

सीमा वर्णन:

सेंट्रल माइन प्लानिंग एण्ड डिजाइन इन्स्टीच्यूट (सीएमपीडीआई) द्वारा तैयार की गई जियोलॉजिकल रिपोर्ट से वर्ल्ड जियोडेटिक सिस्टम (डब्ल्यूजीएस) 84 डेटम लाइन और यूनिवर्सल ट्रांसवर्स मर्केटर (यूटीएम) प्रोजेक्शन प्रणाली के साथ डीप साइड मनोहरपुर कोयला ब्लॉक की सीमा।

रेखा 1-2 : स्टेशन '1' से प्रारंभ होने वाली सीमा कातरबागा ग्राम में डीप साइड मनोहरपुर कोयला ब्लॉक के उत्तर-पश्चिमी कोने पर स्थित है और पूर्व दिशा की ओर जाती है और कातरबागा और दुरुबागा ग्रामों की सामान्य ग्राम की सीमा को छूती है। फिर सीमा दुरुबागा ग्राम में प्रवेश करती है, दुरुबागा-परमानंदपुर के ग्राम की सड़क से गुजरती है, फिर पूर्व की ओर चलती है और प्लॉट संख्या 1349 दुरुबागा ग्राम की (उत्तरी सीमा) के अंदर स्टेशन '2' के पूर्वोत्तर कोने में मिलती है।

रेखा 2-3 : रेखा स्टेशन '2' से प्रारंभ होती है और दक्षिण दिशा की ओर चलती है और परमानंदपुर ग्राम और कहानुपहाड़ आरक्षित वन की सामान्य सीमा को छूती है। सीमा कहानुपहाड़ आरक्षित वन में प्रवेश करती है और कहानुपहाड़ आरक्षित वन काथाफली ग्राम की सामान्य सीमा को छूती है। फिर सीमा काथाफली ग्राम में प्रवेश करती है और स्टेशन '3' पर मिलती है अर्थात् दक्षिण-पूर्व कोने का स्टेशन, राजस्व प्लॉट संख्या - 277 (पूर्वी सीमा) के अंदर। पूर्वी सीमा 'मनोहरपुर' कोयला ब्लॉक तक सीमित है।

रेखा 3-4 : रेखा स्टेशन '3' से प्रारंभ होती है और पश्चिम दिशा की ओर चलती है, काथाफली ग्राम और हुन्डरखोल आरक्षित वन की सामान्य सीमा को छूती है और स्टेशन '4' के दक्षिण-पश्चिम कोने का स्टेशन (दक्षिणी सीमा) से मिलती है।

रेखा 4-1 : रेखा स्टेशन '4' से प्रारंभ होती है और उत्तर दिशा की ओर चलती है, हुन्डरखोल आरक्षित वन कटाराबागा ग्राम की सामान्य सीमा को छूती है, फिर सीमा कटाराबागा ग्राम में प्रवेश करती है और स्टेशन से '1' के उत्तर-पूर्व कोने का स्टेशन (पश्चिमी सीमा) को पूरा करती है।

[फा. सं. 43015/13/2019-एलए एण्ड आईआर]

राम शिरोमणि सरोज, उप सचिव

Kaddy

Additional General Manager (Finance)
Manohar Coal Mine Project
Odisha Coal and Power Limited

MINISTRY OF COAL

New Delhi, the 16th July, 2020

S.O. 529.—Whereas, by the notification of the Government of India in the Ministry of Coal number S.O. 2225, dated the 01st January, 2020, issued under sub-section (1) of section 7 of the Coal Bearing Areas (Acquisition and Development) Act, 1957 (20 of 1957), (hereinafter referred to as the said Act) and published in the Gazette of India, Part II, Section 3, Sub-section (ii), dated the 04th January, 2020, the Central Government gave notice of its intention to acquire the land measuring 685.000 hectares (approximately) or 1692.635 acres (approximately) and all rights in or over such lands specified in the Schedule appended to that notification;

And, whereas, the competent authority in pursuance of section 8 of the said Act, has made his report to the Central Government;

And, whereas, the Central Government after considering the report aforesaid and after consulting the Government of Odisha is satisfied that the lands measuring 684.620 hectares (approximately) or 1691.730 acres (approximately) and all rights in or over such lands as described in the Schedule appended hereto should be acquired;

Now, therefore, in exercise of the powers conferred by sub-section (1) of section 9 of the said Act, the Central Government hereby declares that the land measuring 684.620 hectares (approximately) or 1691.730 acres (approximately) and all rights in or over such lands as described in Schedule are hereby acquired.

The plan bearing number OCPL/CO/16-CBA, dated the 07th March, 2020 of the area covered by this notification may be inspected in the office of the Collector, District Sundargarh, Odisha or in the office of the Coal Controller, 1, Council House Street, Kolkata-700 001 or in the office of the Chief Executive Officer, Odisha Coal and Power Limited, Zone-A, Ground Floor, Fortune Towers, Bhubaneswar – 751023, Odisha.

SCHEDULE

Dip side Manoharpur Coal Block
IB Valley Coalfields
District Sundargarh, State -Odisha

[Plan bearing number OCPL/CO/16-CBA, dated the 07th March, 2020]

ALL RIGHTS:

(A) **REVENUE LAND:**

Sl. No.	Name of Village	Village Number/ Thana Number	Patwari/ Revenue Circle Name	Tahsil	District	Area in hectares (approximately)	Remarks
1.	Durubaga	70	Hemgir	Hemgir	Sundargarh	12.480	Part
2.	Katarbaga	69	Hemgir	Hemgir	Sundargarh	62.390	Part
3.	Kathafali	108	Ghumudasan	Hemgir	Sundargarh	208.030	Part
4.	Paramanandpur	107	Ghumudasan	Hemgir	Sundargarh	122.990	Part
Total: 405.890 hectares (approximately) or 1002.970 acres (approximately)							

(A) **FOREST LAND:**

Sl. No.	Name of Village	Village Number/ Thana Number	Patwari/ Revenue Circle Name	Tahsil	District	Area in hectares (approximately)	Remarks
1.	Durubaga	70	Hemgir	Hemgir	Sundargarh	29.040	Part
2.	Katarbaga	69	Hemgir	Hemgir	Sundargarh	24.130	Part
3.	Kathafali	108	Ghumudasan	Hemgir	Sundargarh	18.630	Part
4.	Paramanandpur	107	Ghumudasan	Hemgir	Sundargarh	30.340	Part

R.ddy
Additional General Manager (A.G.M.)
Manoharpur Coal Mine Project
Odisha Coal and Power Limited

5.	Kahnupahad RF	--	--	Hemgir	Sundargarh	10.520	Part
6.	Hundarkhol RF	--	--	Hemgir	Sundargarh	166.070	Part
Total: 278.730 hectares (approximately) or 688.760 acres (approximately)							

SUMMARY:

- (A) Total Revenue Land : 405.890 hectares (approximately) or 1002.970 acres (approximately)
 (B) Total Forest Land : 278.730 hectares (approximately) or 688.760 acres (approximately)
 (C) Grand Total (A+B) : 684.620 hectares (approximately) or 1691.730 acres (approximately)

LIST OF REVENUE PLOT NUMBERS TO BE ACQUIRED:**1. Village –Durubaga :**

1137 (Part), 1139 (Part), 1272, 1270 (Part), 1294/1676, 1294/1680, 1294/1681, 1294/1682, 1294/1683, 1294/1684, 1294, 1138 (Part), 1269 (Part), 1140 (Part), 1294/1685, 1282/2012, 1282/2015, 1282/2017, 1282/2018, 1282/2019, 1282/2020, 1282/2021, 1282/2036, 1282/2036/2082, 1282, 1277, 1278, 1279, 1290, 1280/2/1513 (Part), 1280/1/1514 (P), 1311 (Part), 2036/2089, 2036/2090, 1313 (Part), 1134, 1266 (Part), 1301, 1305, 1307, 1371 (Part), 1265, 1281, 1292, 1367 (Part), 1262 (Part), 1274, 1276, 1297, 1299, 1302, 1303, 1309, 1365, 1368 (Part).

2. Village –Katarbaga:

39 (Part), 40 (Part), 71 (Part), 76 (Part), 77 (Part), 103, 103/592, 104, 105, 105/455, 106, 107, 107/365, 107/431, 107/431/496, 107/432, 107/432/497, 108, 108/461, 109, 109/428, 428/452, 109/459, 111, 111/451, 111/429, 111/430, 112, 112/427, 116, 116/470, 116/471, 116/472, 116/473, 116/474, 116/475, 116/476, 118, 119, 120, 120/518, 120/530, 120/544, 120/552, 120/555, 555/570, 121, 121/443, 122, 123, 124, 124/519, 124/531, 124/545, 125, 126, 127, 128, 128/403, 128/421, 128/422, 128/422/488, 128/423, 128/426, 128/426/440, 129, 129/442, 129/434, 434/441, 130, 130/468, 130/468/580, 130/468/585, 131 (Part), 132 (Part), 134 (Part), 135, 135/575, 135/576, 135/581, 135/582, 135/582/623, 135/583, 136, 136/439, 136/485, 136/486, 137, 137/436, 138, 139, 139/584, 140, 140/469, 141, 141/580, 141/484, 142, 142/596, 596/604, 142/602, 143, 144, 145, 146, 146/465, 146/466, 146/467, 146/487, 147, 147/437, 147/462, 147/463, 147/464, 147/499, 147/500, 150/615, 150/617, 150, 151, 151/454, 151/454/628, 151/458, 152 (Part), 153 (Part), 154 (Part), 163 (Part), 164 (Part), 166 (Part), 252 (Part), 252/341 (Part), 253 (Part), 254, 254/372, 254/372/610, 254/373, 373/618, 254/374, 255, 255/489, 255/490, 255/490/557, 255/444/491, 255/444, 256, 257 (Part), 258, 259, 260, 261, 262, 263, 265, 266, 266/594, 266/595, 267, 268/375, 269, 270, 271, 271/507, 271/390, 272, 273, 274, 274/438, 276 (Part), 278 (Part), 288 (Part), 289 (Part), 290 (Part), 291, 293 (Part), 294, 294/410, 299, 300, 301, 301/605, 301/606, 301/607, 301/608, 302, 303, 305, 310, 310/502, 311, 311/503, 311/571, 311/572, 311/573, 311/574, 312, 312/479, 312/480, 312/481, 312/482, 312/483, 312/479/578, 312/480/579, 313, 318, 319, 327/377 (Part), 242, 49 (Part), 97 (Part), 98 (Part), 98/331, 99, 100, 101, 102, 110, 113, 114, 115, 117, 124/329, 148, 149, 264, 268, 275 (Part), 284 (Part), 285 (Part), 296, 297, 304, 306, 308, 309, 314, 315, 316, 320, 272/376, 321, 322, 323, 324, 325, 326, 328.

3. Village – Kathafali :

124, 28, 59, 62, 67, 91, 92, 93, 96, 97, 99, 102, 108, 110, 118, 125, 127, 135, 136, 148, 153, 167, 168, 172, 185, 191, 192, 202, 207, 217, 219, 220, 222, 236, 237, 207/340, 93/348, 106/350, 155/361, 193/365, 91/382, 91/383, 91/384, 91/385, 99/386, 99/387, 89, 90, 105, 107, 132, 130, 164, 213 (Part), 138, 128, 32, 33, 77, 78, 79, 80, 81, 84, 86, 87, 243, 76/347, 111, 13, 47, 49, 179, 101, 208 (Part), 69, 72, 94, 29/333, 31/337, 183, 180, 181, 182, 186, 203, 184/339, 147/357, 202/367, 244, 214 (Part), 226/512, 246/513, 247/514, 233/520, 273 (Part), 143, 19, 20, 21, 22, 120, 140/352, 195, 196 (Part), 197, 198, 194, 140, 144, 139, 140/353, 205, 206, 131, 395/539, 395/540, 395/541, 395/542, 188/395, 177/1/389, 91/390, 91/391, 93/392, 99/393, 177/402, 177/398, 177/399,

Keddy
 Additional General Manager (Finance)
 Waniharpur Coal Mine Project
 Coal India Coal and Power Limited

177/400, 177/401, 16, 50, 12/405, 8/407, 10/408, 11/409, 14/410, 9/418, 177/427, 177/419, 177/420, 177/421, 177/422, 177/423, 177/424, 215 (Part), 216, 177/426, 177/428, 177/429, 177/430, 177/431, 65, 65/543, 543/546, 65/544, 544/547, 65/545/545/548, 103, 106, 109, 114, 115, 126, 152, 184, 221, 223, 223/343, 39, 41, 150, 104, 113, 65/432, 101/433, 103/434, 106/435, 109/436, 114/437, 115/438, 126/439, 52/440, 21/441, 23/442, 42, 39/443, 150/444, 37, 121, 190, 99/394, 37/445, 36, 98, 158, 193, 241, 91/395, 37/446, 190/447, 121/448, 99/449, 127/450, 88, 88/538, 145, 33/451, 34, 176/452, 177/455, 177/456, 177/457, 177/458, 177/459, 177/460, 177/461, 177/462, 177/463, 177/464, 177/465, 177/466, 177/467, 177/468, 177/469, 176/470, 157/473, 35/472, 85, 85/471, 240, 35/474, 32/335, 82, 149, 201, 236/371, 21/475, 475/482, 37/476, 81/477, 86/478, 243/479, 173, 176/480, 76, 76/495, 176/481, 147, 68, 69/483, 73/484, 74, 75, 72/485, 73, 241/486, 241/487, 98/488, 98/489, 98/490, 432/491, 432/492, 65/493, 176/494, 176, 96/496, 237/497, 80/498, 80/499, 96/500, 237/505, 78/506, 19/507, 237/508, 217/509, 19/511, 233/515, 224, 226/521, 226 (Part), 232, 234/516, 226/522, 231/517, 234, 225, 231, 342/518, 235, 217/342, 64, 230/523, 233 (Part), 246 (Part), 247, 28/334, 194/524, 129, 129/525, 141, 244/526, 136/354, 244/528, 354/530, 244/531, 363/533, 244/534, 128/363, 188/395/536, 227, 369, 7, 31, 40, 43, 44, 45, 160, 166, 169, 170, 177, 218, 188/364, 66, 71, 95, 100, 112, 119, 122, 123, 133, 134, 137, 142, 146, 171, 69/346, 120/351, 142/355, 142/356, 8, 9, 10, 11, 12, 14, 15, 25, 26, 29, 32, 35, 38, 48, 52, 53, 54, 56, 61, 70, 83, 116, 117, 154, 157, 159, 161, 162, 163, 174, 200, 204, 276, 184/341, 59/344, 65/345, 97/349, 149/358, 86/359, 87/360, 160/362, 193/366, 202/368, 239/372, 243/373, 1, 4, 6, 23, 30, 46, 51 (Part), 58, 63, 151, 155, 165, 188 (Part), 199, 210, 238, 242 (Part), 245, 277 (Part), 284 (Part), 37/338, 5.

4. Village – Paramanandpur :


74, 90, 113, 115, 117, 149, 150, 167, 173, 175, 189, 192, 201, 205, 211, 214, 215, 216, 221, 224, 225, 226, 232, 248, 249, 250, 254, 255, 258, 259, 262, 263, 264, 265, 266, 273, 59, 61, 63, 66, 69, 70, 75, 76, 89, 91, 96, 141, 207, 18, 19, 29, 31, 157, 157/408, 408/412, 157/409, 17, 20, 21, 24, 25, 26, 30, 12, 16, 22, 23, 27, 32, 80, 118, 137, 138, 140, 170, 171, 133/281, 136/283, 178/297, 109, 116, 121, 122, 123, 124, 130, 217, 219, 46, 50, 51, 62, 85, 88, 95, 99, 100, 102, 103, 160, 162, 163, 165, 206, 209, 267, 137/285, 45/386, 92/388, 94, 97, 154/382, 179/294/298, 179/294/299, 179/294/300, 179/294/301, 179/294/302, 5, 7, 10, 15, 28, 132, 127/304, 146, 131, 143/305, 294/306, 218/307, 218, 297/308, 297/308/377, 90/310, 115/311, 149/313, 173/314, 175/315, 226/316, 229, 230, 231, 239/317, 250/318, 250/319, 259/320, 259/321, 259/322, 264/323, 266/324, 242/293, 211/326, 215/327, 215/328, 216/329, 220, 270, 221/330, 90/332, 115/333, 149/335, 167/336, 173/337, 226/338, 227, 228, 238, 239/339, 250/340, 257, 259/341, 260, 265/342, 266/343, 270/344, 192/346, 193/347, 205/348, 211/349, 214/350, 215/351, 215/352, 216/353, 259/375, 115/355, 173/357, 192/359, 193/360, 239/361, 240, 256, 264/364, 266/365, 215/367, 215/368, 216/369, 225/371, 226/372, 73, 270/373, 117/356, 74/354, 270/374, 133, 74/309, 117/334, 74/331, 170/376, 250/362, 259/363, 211/366, 119, 120, 139, 111, 45, 154/381, 164, 208, 92, 98, 101, 154/383, 137/284, 44, 54, 154/384, 156, 202, 136, 158, 204/389, 268/391, 269, 154, 155, 159, 204/390, 268, 45/387, 47, 87, 93, 107, 110, 154/385, 204, 166/288, 268/392, 70/393, 74/394, 394/411, 152, 152/413, 303/398, 135, 152/397, 131/303, 151/287, 153, 157/399, 311/400, 133/401, 133/402, 86, 117/312, 133/403, 133/404, 133/405, 133/406, 133/407, 221/370/410, 221/370, 182; 161, 178, 179, 180 (Part), 188, 191, 194, 196, 199, 241, 243, 179/294, 179/296, 84, 169, 172, 174, 195, 198, 200, 203, 210, 222, 242, 278, 215/292, 4, 6, 8, 9, 11, 13, 14, 36, 38, 42, 43, 48, 49, 52, 53, 55, 56, 57, 58, 71, 72, 77, 106, 134, 142, 143, 145, 147, 148, 151, 181 (Part), 184 (Part), 185, 186, 187, 190, 197, 212, 213, 223, 235, 236, 237, 246, 247, 251, 252, 253, 261, 271, 272, 274, 20/276, 66/277, 86/279, 89/280, 133/282, 149/286, 173/289, 175/290, 193/291, 1, 33, 125, 128, 129, 127.

List of Forest Cadastral Survey Plot numbers to be acquired:

1. Village – Durubaga:

1267 (Part), 1372 (Part), 1132 (Part), 1245 (Part), 1263 (Part), 1264, (Part), 1271 (Part), 1273, 1275, 1280 (Part), 1283, 1284, 1285, 1286, 1287, 1288, 1289, 1291, 1293, 1295, 1296, 1298, 1300, 1304, 1306, 1308, 1310 (Part), 1364 (Part), 1366, 1349 (Part), 1145 (Part), 1165 (Part), 1255 (Part), 1135, 1133 (Part), 1136, 1308/01, 1308/02.

2. Village Katarbaga: 38 (Part), 277 (Part), 286 (Part), 292 (Part), 295 (Part), 298, 307, 317, 327 (Part).


Additional General Manager (Finance)
Muncharbour Coal Mine Project
Odisha Coal and Power Limited

3. **Village Kathafali:** 2, 3, 55, 60, 239, 17, 18, 24, 27, 57, 156, 175, 178, 187, 189, 37/336.
4. **Village Paramanandpur:** 244, 275(Part), 179/295 (Part), 2, 3, 34, 35, 37, 39, 40, 41, 60, 64, 65, 67, 68, 78, 79, 81, 82, 83, 104, 105, 108, 112, 114, 126, 144, 166, 168, 176, 177, 183 (Part), 233, 234, 245 (Part).
5. Kahnupahad Reserve Forest.
6. Hundarkhol Reserve Forest.

Boundary description:

The boundary of Dip side Manoharpur Coal Block obtained with World Geodetic System (WGS) 84 Datum line and Universal Transverse Mercator (UTM) projection system from Geological Report prepared by Central Mine Planning and Design Institute (CMPDI).

Line 1-2 : The boundary starts from station '1' is situated on the north-western corner of Dipside Manoharpur Coal Block in village Katarabaga and runs towards east direction touches the common village boundary of Katarabaga and Durubaga villages. Then the boundary enters into village Durubaga passes the village road of Durubaga-Paramanandpur, then runs towards East and meets at station '2' the northeast corner, inside the plot no. 1349 of Durubaga village (the northern boundary).

Line 2-3 : The line starts from station '2' and runs towards south direction touches the common boundary of Paraamanandpur village and Kahnupahad reserve forest. The boundary enters into the Kahnupahad reserve forest and touches the common boundary of Kahnupahad reserve forest and Kathafali village. Then the boundary enters into Kathaphali village and meets at station '3' i.e. the southeast corner station, inside the revenue plot number – 277 (the eastern boundary). The Eastern boundary is limited to 'Manoharpur' coal block.

Line 3-4 : The line starts from station '3' and runs towards west direction touches the common boundary of Kathaphali village and Hundarkhol reserve forest and meets station '4' the southwest corner station (the southern boundary).

Line 4-1 : The line starts from station '4' and runs towards north direction touches the common boundary of Hundarkhol reserve forest and Katarabaga village, then the boundary enters to Katarabaga village and meets the station '1' the northwest corner station (the western boundary).

[F. No. 43015/13/2019-LA&IR]

RAM SHIROMANI SAROJ, Dy. Secy.

नई दिल्ली, 16 जुलाई, 2020

का.आ. 530.—केन्द्रीय सरकार को यह प्रतीत होता है कि, इससे उपाबद्ध अनुसूची में वर्णित परिक्षेत्र की भूमि में से कोयला अभिप्राप्त किए जाने की संभावना है;

अतः, उक्त अधिसूचना में वर्णित क्षेत्र में अंतर्विष्ट ब्योरे रेखांक संख्या सी-1(ई)III/एफयूआर/0520/958, तारीख 6 मई, 2020, का निरीक्षण, वेस्टर्न कोलफील्ड्स लिमिटेड, राजस्व और भूमि विभाग, कोल इस्टेट, सिविल लाईन्स, नागपुर - 440 001, महाराष्ट्र के कार्यालय में या मुख्य महाप्रबंधक, खोज प्रभाग, केन्द्रीय खान योजना एवं डिजाइन संस्थान, गोंडवाना पैलेस, कांके रोड, रांची - 834 001 के कार्यालय में या कोयला नियंत्रक, 1, काउंसिल हाउस स्ट्रीट, कोलकाता - 700 001 के कार्यालय में या जिला कलक्टर, जिला नागपुर, महाराष्ट्र के कार्यालय में किया जा सकता है;

 Additional General Manager (i & ec)
Manoharpur Coal Mine Project
Gaishe Coal and Power Limited

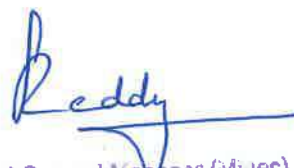
Land use pattern of 200.465Ha as per earlier approval vis-à-vis Present Proposal

Sl. No.	Pattern of utilization	Land use pattern as per earlier approval			Land use pattern as per present proposal		
		Reserved Forest, Ha	Revenue Forest, Ha	Total, Ha	Reserved Forest, Ha	Revenue Forest, Ha	Total, Ha
1	Quarry excavation	1.967	162.631	164.598	2.023	163.318	165.341
2	Expit dump	0	0.696	0.696	0.000	0.696	0.696
3	ROM Stock pile	0	0.728	0.728	0.000	0.728	0.728
4	Top soil stock pile	0	2.683	2.683	0.000	2.683	2.683
	Receiving pit and primary crushing complex	0	0.15	0.15	0.000	0.150	0.150
5	CHP sub station and office	0	0	0	0.000	0.000	0.000
6	Secondary crushing complex	0	0	0	0.000	0.000	0.000
7	E & M workshop	0	0	0	0.000	0.000	0.000
8	Project substation	0	0.154	0.154	0.000	0.154	0.154
9	HEMM parking	0	1.667	1.667	0.000	1.667	1.667
10	Fule and Lube Station	0	1.206	1.206	0.000	1.206	1.206
11	HEMM workshop	0	1.125	1.125	0.000	1.125	1.125
12	Office canteen	0	0.526	0.526	0.000	0.526	0.526
13	Sedimentation pond	0	2.483	2.483	0.000	2.483	2.483
14	Other mining related activities and mines road	0	20.029	20.029	0.000	20.029	20.029
15	Safety zone along the side of existing dry nala and diverted nala (1.5 mtrs)	0	1.748	1.748	0.000	1.748	1.748
16	Safety Zone along the mining lease boundary	0.056	2.616	2.672	0.000	1.929	1.929
	Total Land, Ha	2.023	198.442	200.465	2.023	198.442	200.465

Land use pattern of 15.701Ha *

Sl. No.	Purpose wise Break up	Revenue Forest (Ha)
1	Road	0.234
2	Infra/CHP	1.582
3	Mine Area	0.441
4	Nalla Diversion	1.105
5	OB Dump	12.339
	Grand Total	15.701

*There is no change in the land use pattern of earlier approval vis-à-vis Present Proposal



Additional General Manager (Mines)
Manoharpur Coal Mine Project
Odisha Coal and Power Limited



Odisha
Coal and
Power
Limited

Odisha Coal and Power Limited
(A Government of Odisha Company)
CIN: U10100OR2015SGC018623
Website: www.ocpl.org.in

Letter No: OCPL/543

Date: 19-07-2018

To

The Engineer-In-Chief
Rural Works Department, Odisha
Bhubaneswar-751013

Sub: Diversion of roads connecting Durubaga and Kanaktura coming with the ambit of Manoharpur coal block.

Ref: Letter No: 28541600052012/RD dated 15-01-2014 from Department of Rural Development to EIC, RW, Odisha.

Sir,

With reference to the subject matter, OCPL is pleased to inform that the diversion road connecting Durubaga and Kanaktura coming under the ambit of Manoharpur coal block is completed in all respects as per the PMGSY standard. The road is ready for public use. Hence, the diverted road is handed over to the Department of Rural Development for public use.

This is for your kind information and needful action.

Thanking you.

Yours faithfully,

Chief Executive Officer

Encl: Maps of the diverted road connecting Durubaga and Kanaktura.

CC: The AFA-cum-Under Secretary to Govt., Department of Rural Development, Govt. of Odisha.

Chief of Infra, OCPL

Head of Mines, OCPL

WESCO**WESCO UTILITY****OFFICE OF THE EXECUTIVE ENGINEER,
SUNDARGARH ELECTRICAL DIVISION**Sundargarh-770001, Dist: Sundargarh, Orissa, Phone:
(06622)272304, 274144, facsimile: (06622)274144

Letter No: - 726

Dated:- 29/04/2017

To

**The Superintending Engineer,
Electrical Circle, WESCO,
Rourkela.**

Sub:-Submission of estimate under Deposit work.

Ref/L. No. Nil, dated: 10.02.2017 of GM (Works), WESCO Utility, Burla.

(2) Sanction estimate no. Dep-142/16-17 of GM(Works).

Sir,



Please find enclosed herewith the letter of M/s OCPL duly forwarded by GM (Works) vide letter no (1) under reference, which is self explanatory. This is to intimate you that, estimate has been sanctioned vide above referred letter no (2) of GM (Works) for shifting of 11KV line & S/S jointly by M/s OCPL and NTPC in Manoharpur & Dulinga mines area respectively.

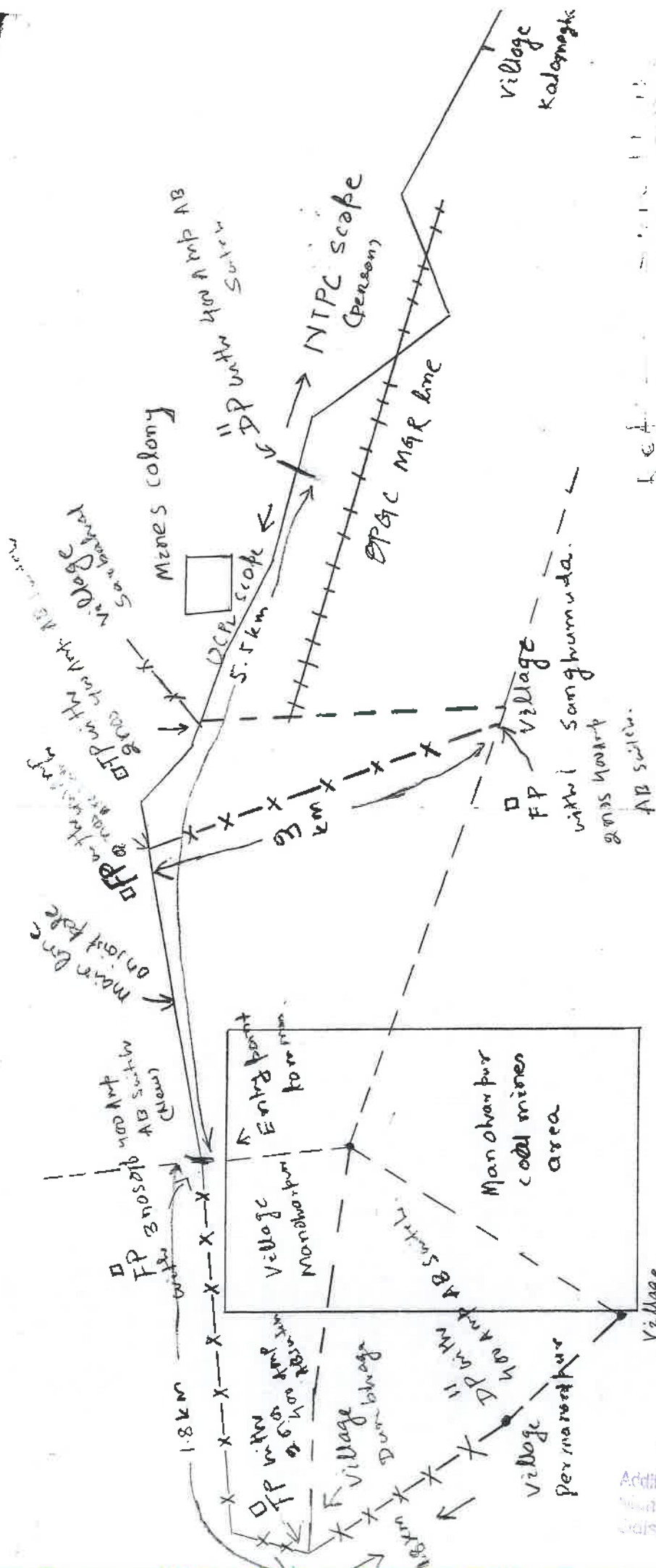
However as per instruction of GM (Works) estimate has been framed for shifting of lines from Manoharpur area of M/s OCPL excluding NTPC portion as detailed below for favour of your kind information and necessary action.

Sl. No.	Name of The work	Estimate Amount	Scheme
1	Revised estimate of sanction estimate no. Dep-142/16-17 for shifting of 11KV line & S/S from OCPL (Manoharpur Coal Mines) area under Hemgir Section.	Rs. 12775444.00 (G) Rs. 482965.00 (N)	6% Deposit Work

Encl: As above

Yours faithfully


**Executive Engineer (Elect.)
SED, WESCO, Sundargarh**

**Additional General Manager (mines)
Manoharpur Coal Mine Project
Odisha Coal and Power Limited**



11m 150X150S
 Main line on 101st pole = 5.5 km (80mtr span adding 2 cp)
 Branch line on 2nd pole = 7 km (additional 2 cp)
 Old line to be dismantled = 11 km
 After 11m

To be constructed newly constructed
 -X-X-X-

 Old line to be dismantled

4 pole with 3 nos. of 400A AB switch = 1 Nos. location
 4 pole with 2 nos. of 400A AB switch = 4 Nos. location
 DP with 400A AB switch = 2 Nos. location
 10/04/2017
 Additional General Manager (Mines)
 Manoharpur Coal Mine Project
 Odisha Coal and Power Limited
 Odisha Coal & Power Limited
 S.D.O. ELECTRICAL
 WESCO, UTILITY
 WESCO, SUNDARGARH
 Executive Engineer
 Sundargarh Electrical Division
 WESCO, SUNDARGARH



**Government of Odisha
Department of Water Resources**

No. 3434 /WR.,
WR-MAJII-WRC-0009/2016 (OSWAS)
Irr.-II-WRC-26/23 (Physical)

Date: 07.02.2023

To The EIC, WR, Odisha, Secha Sadan, BBSR.

Sub: NOC for diversion of Garia Nallah and Lapani Nallah passing through dip side Manoharpur Coal Block of M/ s Odisha Coal and Power Limited (OCPL).

Ref:- Your Letter No-31827/ WE dated 01.12.2022.

Sir,

In inviting reference to the subject and letter cited above, I am directed to say that Government in Water Resources Department have been pleased to issuance of NOC in favour of M/ s Odisha Coal and Power Limited (OCPL) for diversion of Garia Nallah and Lapani Nallah passing through dip side Manoharpur Coal Block in Sundargarh District with the terms and conditions mentioned below:-

Terms and Conditions:-

1. OCPL shall divert the Garia Nallah & Lapani Nallah in accordance with the provisions made in the mining plan of Dipside Manoharpur coal block which has been approved by Ministry of Coal, Government of India.
2. OCPL shall divert the Garia Nallah & Lapani Nallah within the land under their possession at their cost. All direct or indirect and annual expenditure on maintenance of the above said nallahs shall be borne by OCPL.
3. Any adverse impact noticed due to the diversion must be set right by OCPL at its own cost.
4. The gradient of the diverted nallah shall be maintained by OCPL as per the L.S of the nallah vetted by Chief Engineer, Designs, DoWR.
5. The design channel section shall be maintained in the proposed diversion alignment by OCPL. Smooth transition shall be provided between diversion and original nallah section by OCPL.
6. Safe distance shall be maintained by OCPL from the diversion channel to the mining operation boundary for safety point of view following the Govt. norms.

Additional General Manager (Mining)
Manoharpur Coal Mine Project
Odisha Coal and Power Limited

7. OCPL shall ensure that riparian rights of the people residing in the downstream area not to be affected upon diversion of Garia Nallah & Lapani Nallah.
8. Both the water quality and quantity shall be maintained in-the nallahs by OCPL to ensure the protection of the riparian right of the inhabitants in the d/s of the diversion channel. OCPL shall not discharge/dispose any untreated and contaminated waste material into the nallahs so that the flora and fauna will be in peril. OCPL shall obey all the conditions mentioned in the environment clearance letter on water quality monitoring and preservation.
9. Ecological and environmental damages if any arising during and after diversion of nallah shall be the sole responsibility of OCPL for which they shall be treated as per law. OCPL shall have to obtain prior permission or clearance from competent authorities on ecology, environment & forest aspects as necessary.
10. The diverted nallahs shall be treated as public property.
11. Any construction activities/interference should be consistent with the hydraulic compulsions and structural safety standards.
12. OCPL shall ensure that the diverted portion of nallah is adequate to carry design discharge. In case any failure, change of the path of nallah is noticed after diversion, OCPL is liable for reconstruction at their cost and pay compensation if damage occur to public/private properties.
13. Necessary safety arrangement shall be the responsibility of OCPL while executing the diversion of nallah. The Company shall have to provide barricading, display boards and other necessary caution boards while executing the work.
14. Cutting of any tree or removal of any utility services along the proposed diversion alignment if required, OCPL shall have to obtain clearances from concerned approving authorities.
15. OCPL shall procure insurance from reputed insurance Company against damages during execution. In case of damages caused to any assets/life of any person due to diversion of nallahs, DoWR shall not be accountable or liable in any manner whatsoever.
16. OCPL shall intimate Revenue officials viz. Tahasildar & Collector of the district regarding such diversion in order to incorporate it in the cadastral map & ROR.

Reddy

[Signature]

17. OCPL shall construct peripheral drains for discharge of flood water of the catchments coming under Mining Lease area if required.
18. The diverted nallahs are to be properly fenced and protected against accidents.
19. The interest of the local villagers is to be suitably addressed in the event of diversion.
20. OCPL shall make necessary arrangement so that seepage water from diverted nallah shall not enter into the mining area.
21. OCPL shall deposit the total compensation cost of Rs. 82.58 Lakh directly to the project authority and accord the necessary permission, further OCPL shall draw an agreement/ affidavit with project authority to abide by the terms and conditions laid in the guideline issued by DoWR vide notification no. 4538 dt 24.02.2016.
22. The work should be executed in accordance with the Codal Provision with the overall objective of environmental safeguards. Latest codal provision and National/International best practices must be followed. DoWR shall not be responsible for any breach of the safeguards.
23. DoWR shall have the right to order any other works as may be necessary at any time during or after execution of diversion works to maintain the integrity of the nallahs. OCPL shall be bound to execute the same as per instruction of DoWR at its own cost.
24. DoWR shall reserve the right to inspect/ review/modify/revoke the permission in case of violation of terms and conditions of the permission.
25. CE & BM, Mahanadi Basin shall make intermittent visit to the work site to verify whether the nalla diversion is taking place in an integrated manner or not.

Yours faithfully

Memo No. 3435 /WR, Dtd. 07.02.2023 Additional Secretary to Government

Copy forwarded to PS to Additional Chief Secretary to Government, DoWR for kind information of Additional Chief Secretary.

07/02/2023
Under Secretary to Government

P.T.O.

Kelly
Additional General Manager (Finance)
Wancharbour Coal Mine Project
Odisha Coal and Power Limited

Memo No. 3436 /WR, Dtd. 07.02.2023

Copy forwarded to the CE, Water Services, BBSR/ CE & BM, Mahanadi Basin, Burla/ Chief Engineer, Designs, BBSR/ Chief Engineer, Megalift Projects, BBSR/ CE, Minor Irrigation/ Executive Director, OLIC, BBSR for information and necessary action.

[Signature]
07/02/2023

Under Secretary to Government

Memo No. 3437 /WR, Dtd. 07.02.2023

Copy forwarded to Steel & Mines, Department/ R & DM Department/ Forest, Environment and Climate Change Department for information and necessary action.

[Signature]
07/02/2023

Under Secretary to Government

Memo No. 3438 /WR, Dtd. 07.02.2023

Copy forwarded to the Member Secretary, State Pollution Control Board (SPCB), BBSR for information and necessary action.

[Signature]
07/02/2023

Under Secretary to Government

Memo No. 3439 /WR, Dtd. 07.02.2023

Copy forwarded to Collector & District Magistrate, Sundargarh for information and necessary action.

[Signature]
07/02/2023

Under Secretary to Government

Memo No. 3440 /WR, Dtd. 07.02.2023

Copy forwarded to Head of Mines, Manoharpur Coal Project, M/s Odisha Coal & Power Limited (OCPL), At-Zone-A, Ground Floor, Tower, Chandrasekharpur, Bhubaneswar for information and necessary action.

[Signature]
07/02/2023

Under Secretary to Government

[Signature: Reddy]

Additional General Manager (Mines)
Manoharpur Coal Mine Project
Odisha Coal and Power Limited

File No.5-ORC421/2020-BHU

Government of India/ भारत सरकार

Ministry of Environment, Forest & Climate Change/ पर्यावरण, वन एवं जलवायु परिवर्तन मंत्रालय

Eastern Regional Office/ पूर्वी क्षेत्रीय कार्यालय

A/3, Chandrasekharpur, Bhubaneswar/ A/3, चंद्रसेखरपुर, भुवनेश्वर

Telephone e: 0674 - 2301213, 2301248, 2302432

E-mail: roez.bsr-mef@nic.in

No. 5-ORC421/2020-BHU

30th July, 2020

To

The Addl. Chief Secretary,
Forest & Environment Deptt.,
Government of Odisha,
Bhubaneswar-751 001

Sub: Diversion of 5.777 ha of revenue forest land for construction of 33 KV Power Transmission overhead line from NTPC Darlipali to OCPL Sub-Station for use in Manoharpur Coal Mine Project by M/s Odisha Coal & Power Ltd. (OCPL) under Sundargarh Forest Division of Sundargarh district.

Madam,

I am directed to refer to State Govt. letter No.10F(Cons)103/2020-9310/F&E dated 18.06.2020 on the above mentioned subject seeking prior approval of the Ministry of Environment, Forest & Climate Change under section 2 of Forest (Conservation) Act, 1980.

2. After due consideration of the proposal of the State Government and on the basis of decision of Regional Empowered Committee meeting held on 27.07.2020, the Ministry of Environment, Forest & Climate Change hereby conveys 'Stage-I/in-principle' approval for diversion of 5.777 ha of revenue forest land for construction of 33 KV Power Transmission overhead line from NTPC Darlipali to OCPL Sub-Station for use in Manoharpur Coal Mine Project by M/s Odisha Coal & Power Ltd. (OCPL) under Sundargarh Forest Division of Sundargarh district, subject to the fulfillment of the following conditions.

- i. Legal status of forest land shall remain unchanged.
- ii. Forest land will be handed over only after required non-forest land for the project is handed over to the user agency.
- iii. Compensatory afforestation shall taken up by the State Forest Department over 5.786 ha non-forest land identified in Plot No.64 & 104, Khata No.146 of village Diamunda under Lephripura Tahasil of Sundargarh district at the cost of the user agency. As far as possible, a mixture of local indigenous species shall be planted and monoculture of any species may be avoided.
- iv. The non-forest land identified for raising compensatory afforestation shall be transferred and mutated in favour of the State Forest Department before issue of Stage-II approval.
- v. The non-forest land over which compensatory afforestation will be taken up shall be notified as PF/RF and shall remain under the administrative control of the State Forest Department.



Additional General Manager (M:tec)
Manoharpur Coal Mine Project
Odisha Coal and Power Limited

- vi. The cost of compensatory afforestation at the prevailing wage rates as per compensatory afforestation scheme and at the cost of survey, demarcation and erection of permanent pillars if required on the CA land shall be deposited in advance with Forest Department by the project authority. The CA will be maintained for 10 years. The scheme may include appropriate provision for anticipated cost increase for works scheduled for subsequent years.
- vii. The State Govt. shall charge the Net Present Value (NPV) for 5.777 ha forest area to be diverted under this proposal from the user agency as per the Orders of Hon'ble Supreme Court of India dated 30.10.2002, 01.08.2003, 28.03.2008, 24.04.2008 and 09.05.2008 in IA No.566 in Writ Petition (Civil) No.202/1995 and as per the guidelines issued by Ministry vide letter No.5-1/1998-FC (Pl.II) dated 18.09.2003, as well as letter No.5-2/2006-FC dated 03.10.2006 and No.5-3/2007-FC dated 05.02.2009 in this regard.
- viii. Additional amount of the NPV of the diverted forest land, if any, becoming due after finalization of the same by the Hon'ble Supreme Court of India on receipt of the report from the Expert Committee, shall be charged by the State Govt. from the user agency. The user agency shall furnish an undertaking to this effect.
- ix. In hilly slope areas, sufficient ground clearance has to be maintained with additional height of towers in consideration of the sag and swing of lines and height of elephants to stop untoward incidence of electrocution as per existing guidelines of MoEF&CC dated 05.05.2014 and 19.11.2014.
- x. The user agency shall restrict the felling of trees to minimum number in the diverted forest land and the trees shall be felled under the strict supervision of the State Forest Department and the cost of felling of trees shall be deposited by the user agency with the State Forest Department.
- xi. All the funds received from the user agency under the project shall be transferred/deposited to State CAMPA fund only through (<https://parivesh.nic.in/>).
- xii. The complete compliance of the FRA, 2006 shall be ensured by way of prescribed certificate from the concerned District Collector. The user agency shall submit FRA certificate before issue of Stage-II approval.
- xiii. The user agency in consultation with the State Forest Department shall prepare a detailed scheme for creation and maintenance of plantation of dwarf species (preferably medicinal species) in right of way under the transmission line, and provide funds for execution of the said scheme by the State Forest Department.
- xiv. The user agency at its cost shall provide bird deflectors, which are to be fixed on upper conductor of transmission line at suitable intervals to avoid bird hits.
- xv. The user agency shall comply with the guidelines for laying transmission lines through forest areas issued by Ministry vide letter No.7-25/2012-FC dated 05.05.2014 and 19.11.2014.
- xvi. The user agency shall obtain Environmental Clearance as per the provisions of Environment (Protection) Act, 1980, if applicable.
- xvii. The layout plan of the proposed forest land shall not be changed without the prior approval of Central Government.
- xviii. No labour camp shall be allowed in the forest area.
- xix. Sufficient firewood, preferably the alternate fuel, shall be provided by the user agency to the labourer after purchasing the same from the State Forest Department or Forest Development Corporation or any other legal source of alternate fuel.
- xx. The user agency while executing works, shall not fell any tree or damage forest growth in the surrounding forest area in any manner.
- xxi. The boundary of the forest land to be diverted shall be suitably demarcated on ground



Additional General Manager (Mines)
Wancharpur Coal Mine Project
Jaisha Coal and Power Limited

- at the project cost, as per the directions of the concerned Divisional Forest Officer.
- xxii. No additional or new path will be constructed inside the forest area for any activity related to the project work.
- xxiii. The period of diversion under this approval shall be co-terminus with the period of lease granted in favour of user agency or the project life, whichever is less.
- xxiv. The forest land shall not be used for any purpose other than that specified in the project proposal.
- xxv. The forest land proposed to be diverted shall under no circumstances be transferred to any other agencies, department or person without the prior approval of Government of India.
- xxvi. The State Govt. and user agency shall ensure compliance to provisions of the all Acts, Rules, Regulations, Guidelines, NGT Order (s) & Hon'ble Court Order (s) pertaining to this project, if any, for the time being in force, as applicable to the project.
- xxvii. Any other conditions that the Ministry of Environment, Forests & Climate Change may impose from time to time in the interest of afforestation, conservation and management of flora and fauna in the area, shall be complied by the user agency.
- xxviii. The compliance report of the Stage-I approval shall be uploaded on e-portal (<https://parivesh.nic.in>).

3. After receipt of the report on compliance to the conditions stipulated above, from the State Government of Odisha, final/Stage-II approval for diversion of the said forest land under Section 2 of Forest (Conservation) Act, 1980 will be issued by this Ministry. Transfer of forest land to user agency should not be effected by the State Government of Odisha till final/Stage-II approval for its diversion is issued by the Ministry of Environment, Forest & Climate Change.

4. However, to facilitate speedy execution of projects involving linear diversion, the in-principle approval may be deemed as the working permission for tree felling and commencement of work, if the required funds for CA, NPV and all other compensatory levies specified in the in-principle approval are realized from the user agency, the State Govt. may allow the commencement of work of the linear project in forest land for a period of one year as per Para 11.2 of Chapter-11 of Handbook of Guidelines issued under F.C. Act, 1980 vide Ministry's letter No.5-2/2017-FC dated 28.03.2019.

Yours faithfully,

Padma Mahanti
(Padma Mahanti)

Dy. Inspector General of Forests (C)

Copy to:

1. The PCCF & Nodal Officer (FCA), Forest Department, Govt. of Odisha, Aranya Bhawan, Chandrasekharpur, Bhubaneswar-751023.
2. The Chief Executive Officer, M/s Odisha Coal & Power Ltd., Bhubaneswar.

Dy. Inspector General of Forests (C)

Kelly
Additional General Manager (M-sec)
Wanharpur Coal Mine Project
Odisha Coal and Power Limited

Detailed component wise break-up of land including allied infrastructure

Sl. No.	Pattern of utilization	Government forest land in ha			Government land in ha.	Private land in ha.	Total in ha.
		Reserved Forest	Revenue Forest	Total			
Inside of Dip-side Manoharpur Coal Block							
1	Quarry excavation	173.76	92.85	266.61	305.54	95.98	668.13
2	Nalla Diversion	0.00	7.97	7.97	1.95	0.82	10.74
3	Safety Zone along the Mine Lease Boundary	2.83	1.32	4.15	0.87	0.73	5.75
4	Sub Total	176.59	102.14	278.73	308.36	97.53	684.62
Outside of Dip-side Manoharpur Coal Block							
5	Expit Dump	0.00	51.64	51.64	4.37	3.32	59.33
6	ROM Stock Pile	0.00	0.93	0.93	0.00	0.00	0.93
7	Railway Siding	0.00	0.27	0.27	4.84	7.99	13.10
8	Settling Pond	0.00	1.43	1.43	0.00	0.00	1.43
9	Mine Colony	0.00	1.20	1.20	0.00	5.74	6.94
10	Road	0.00	8.67	8.67	3.37	2.05	14.09
11	Sub Total	0.00	64.14	64.14	12.58	19.10	95.82
12	Gross total of inside & outside block boundary (4 + 11)	176.59	166.28	342.87	320.94	116.63	780.44



Additional General Manager (Mines)
Manoharpur Coal Mine Project
Gosha Coal and Power Limited

Justification for proposing non-site specific activities on forest land:

1. External OB dump (51.64Ha of Revenue Forest Land)

- Integrated Manoharpur and Dip side Manoharpur Mine is having an Annual Production Capacity of 16.0 Million Tonnes. The total volume of Overburden excavated during the life of the mine is 1747.41 M.Cum.
- Mine planning exercise has been done scientifically to minimize the external dump requirement & maximising internal dump capacity & to optimize transport lead distance. Out of total overburden of 1747.41 Mcum, 1579.49 M.Cum of overburden (more than 90%) can be dumped internally. Mine has been designed considering minimum damage to land & ecology.
- The remaining OBR quantity of 167.92 M. cum, which is 9.6% of the total OB, is required to be dumped externally in the eastern side of the coal mine within mine lease area which is also non coal bearing, there are no other space available for external dumping as both the blocks are surrounded by other coal blocks in all it's remaining three sides. External dumping towards dipside & rehandling the same into internal void is also not possible considering single quarry operation & non availability of void between working mine & dump slope, between haul road & dump slope at high depth of mine working.
- Two number of External OB Dumps have been proposed in the Mine plan mostly over non-forest land and keeping in consideration bare minimum use of forest land. From mining point of view single external Overburden Dump would have been a better proposition, however, to minimize the involvement of forest land, two external OB Dumps have been designed with an area of 33.50 Ha and 236.01 Ha respectively in which forest land is 4.88 Ha and 63.979Ha respectively. Forest patches located in this area are in scattered manner with crown density of less than 0.3 (Eco class-III).
- During development stage enough void will not be created for back filling of entire waste, requiring the external dumping of OB. Further when the mine depth

Manoharpur & Dipside of Manoharpur Coal Block


Additional General Manager (Miner)
Manoharpur Coal Mine Project
Odisha Coal and Power Limited

25/2
25/06/23
क्षेत्रीय निदेशक
Regional Director
सी. एम. पी. डी. आई. डी. सी. - ७
C.M.P.D.I., R.I-VII
भुवनेश्वर (ओडिशा)
Bhubaneswar (Odisha)

increases beyond 200m, stripping ratio will be increased with higher annual OB removal and the void created will not be sufficient for accommodating the entire OB generated, requiring external dumping of part quantity, i.e. around 74.14Mcum.

- Backfilling has been started in 2nd year itself. However due to limited void, simultaneous backfilling & external dumping have to be continued for certain years. Care has also been taken to accommodate maximum quantity within the designed external overburden dump area with minimum surface OB transport.
- The approved MP (Rev III) already considers a maximum dump height of 150m in the internal dumps and hence further OB can't be accommodated in the existing pit.
- Further the approved mine plan rev II accommodates only 58.89 MCum of OB in the external dump-III in an area of 175.57 Ha with a maximum height of 80 m. The approved MP (Rev III) accommodates around 152.5 MCum of insitu waste in the external dump-II (earlier ext. dump-III) in an area of 235.80 Ha with addition of 51.64 Ha of forest land. To minimize the usage of forest land, in the external area, the dumps are planned to a height of 120 m from the ground level and also the irregular shapes of dumps in earlier plan (rev II) were modified in MP (Rev III) to accommodate more volume of OB. The layout of both the plans is attached as **Annexure-I**.
- The location & height of external OB dumps as well it's design has been planned scientifically. These dumps have been planned considering individual tier of 30 m with maximum capacity, adequate safety berms & proper angle. Some of these forest patches are in the middle of proposed external dump. If these scattered patches of forest are avoided, then these dumps cannot be constructed with full capacity & height & there will be shortage in dumping space.
- In absence of these forest land , following are the disadvantages:
 - Huge additional non forest of equivalent area or more may be required in outside lease area for dumping which in turn leads to destruction of more land & further damage to ecology.
 - Increased cost of mining with more transport distance for OB, transportation of OB outside lease area will further enhance pollution.

- Considering the technical and safety point of view, the forest patches are minimum requirement. Thus, total exclusion of the forest land in OB dump area is unavoidable considering the site condition and bare minimum use of forest land has been planned.

2. Railway Siding (0.27Ha of Forest Land) & Approach Road (8.67Ha of Forest Land)

- Integrated Manoharpur and Dip side Manoharpur Mine is having an Annual Production Capacity of 16.0 Million Tonnes. The mine is captive to 4x660MW units of Ib Thermal Power Station of OPGC.
- The coal requirement of the Captive units is envisaged as 14 to 16MTPA depending on Plant Load Factor and Specific Coal Consumption of the station.
- The entire coal is envisaged to be transported through a dedicated 47km double track Merry-Go-Round (MGR) system from mine to power plant.
- At present two units (2x660MW) are under operation and the entire coal requirement is met from the captive mine through the single line MGR track. Remaining two units and second line of the MGR system are envisaged to be commissioned by FY2029-30 as per the Govt. approval.
- As per the efficiency parameters of coal block Allotment Agreement signed with Ministry of Coal, GoI, the coal company needs to adhere the production schedule of Approved Mine Plan.
- As per the Approved Mine Plan, Integrated Mine has to produce 10MT in FY23-24, 13MT in FY24-25 and 16MT from FY25-26 onwards.
- Accordingly, there will be excess coal from the mine and the quantum of excess coal is depending on the coal requirement of OPGC.

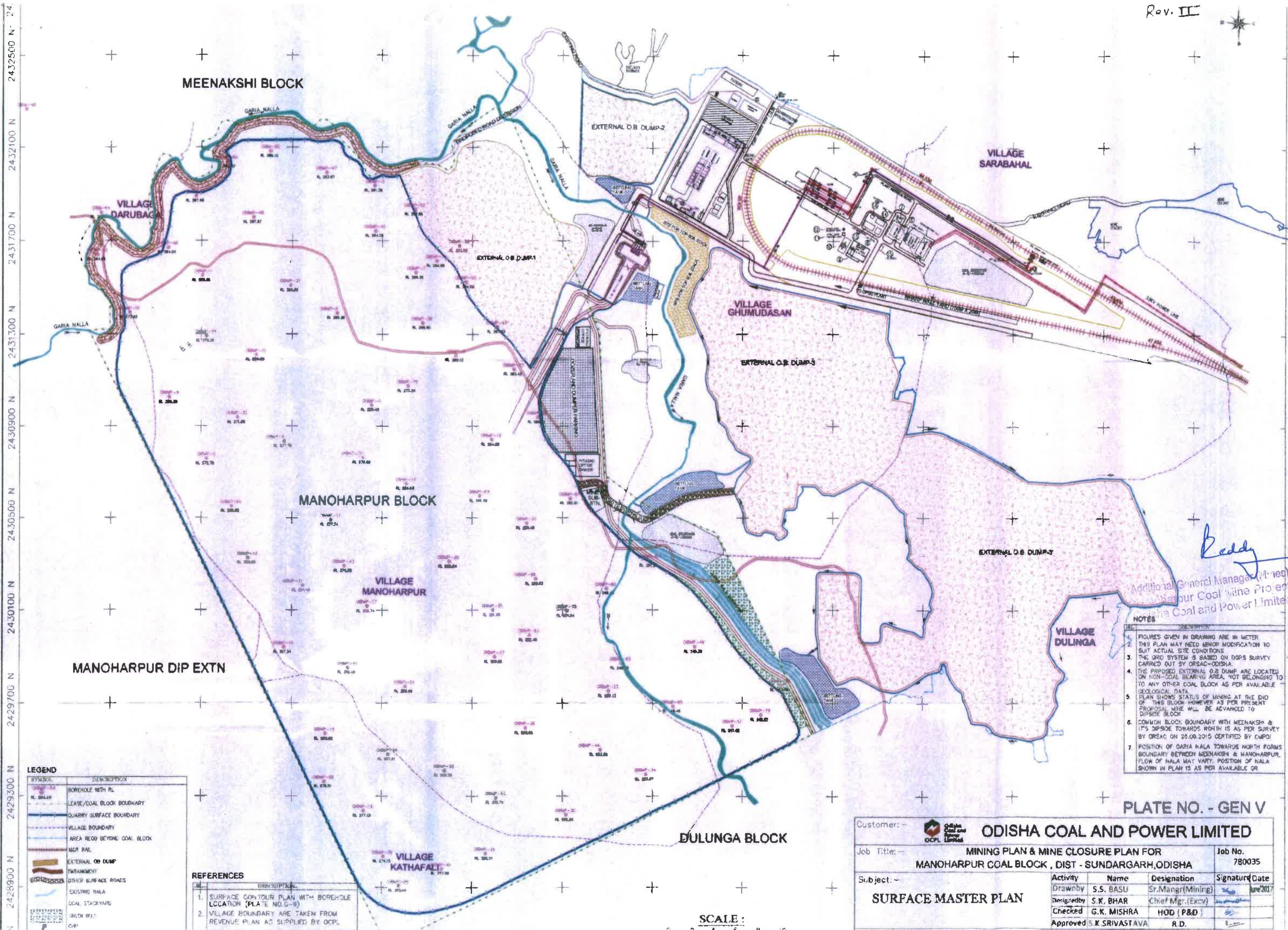
- To avoid the road transportation of excess coal it has been planned to connect the mine with Indian Railway system by constructing a Railway siding near Laikera village, which is at a distance of only 5.4 Km from the mine.
- A dedicated concrete road will be developed from mine to the proposed Railway siding, which enables minimum road transportation, thereby reducing the air pollution to a greater extent.
- Thus, the proposed diversion of Forest land for construction of Siding and its approach road is essential for evacuation of coal with minimum damage to the environment.

Manoharpur & Dipside of Manoharpur Coal Block



Additional General Manager (Finance)
Manoharpur Coal Mine Project
Odisha Coal and Power Limited

25/06/23
28/06/23 क्षेत्रीय निदेशक
Regional Director
सी. एम. पी. डी. आई. डी. सी.-७
C.M.P.D.I., R.L-VII
भुवनेश्वर (ओडिशा)
Bhubaneswar (Odisha)



LEGEND

SYMBOL	DESCRIPTION
	BOREHOLE WITH RL
	LEASE/COAL BLOCK BOUNDARY
	QUARRY SURFACE BOUNDARY
	VILLAGE BOUNDARY
	AREA ROAD BEYOND COAL BLOCK
	MGR RAIL
	EXTERNAL O.B. DUMP
	ENTERTAINMENT
	OTHER SURFACE ROADS
	EXISTING NALLA
	COAL STACKYARD
	GRAVEL PIT
	CREST

REFERENCES

1. SURFACE CONTOUR PLAN WITH BOREHOLE LOCATION (PLATE NO. G-II)
2. VILLAGE BOUNDARY ARE TAKEN FROM REVENUE PLAN AS SUPPLIED BY OCPL
3. PLANS ARE BASED ON GEOLOGICAL REPORT

NOTES

1. FIGURES GIVEN IN DRAWING ARE IN METER. THIS PLAN MAY NEED MINOR MODIFICATION TO SUIT ACTUAL SITE CONDITIONS.
2. THE GRID SYSTEM IS BASED ON DGPS SURVEY CARRIED OUT BY ORSAC-ODISHA.
3. THE PROPOSED EXTERNAL O.B. DUMP ARE LOCATED ON NON-COAL BEARING AREA, NOT BELONGING TO ANY OTHER COAL BLOCK AS PER AVAILABLE GEOLOGICAL DATA.
4. PLAN SHOWS STATUS OF MINING AT THE END OF THIS BLOCK HOWEVER AS PER PRESENT PROPOSAL, MINING WILL BE ADVANCED TO DIPSIDE BLOCK.
5. COMMON BLOCK BOUNDARY WITH MEENAKSHI & ITS DIPSIDE TOWARDS NORTH IS AS PER SURVEY BY ORSAC ON 20.08.2015 CERTIFIED BY CMPOI.
6. POSITION OF GARIA NALLA TOWARDS NORTH FORMS BOUNDARY BETWEEN MEENAKSHI & MANOHARPUR. FLOW OF NALLA MAY VARY. POSITION OF NALLA SHOWN IN PLAN IS AS PER AVAILABLE GR.

Customer: **ODISHA COAL AND POWER LIMITED**

Job Title: **MINING PLAN & MINE CLOSURE PLAN FOR MANOHARPUR COAL BLOCK, DIST - SUNDARGARH, ODISHA**

Job No. **780035**

Subject: **SURFACE MASTER PLAN**

Activity	Name	Designation	Signature	Date
Drawn by	S.S. BASU	Sr. Mangr (Mining)		June 2017
Designed by	S.K. BHAR	Chief Mgr. (Excy)		
Checked	G.K. MISHRA	HOD (P&D)		
Approved	S.K. SRIVASTAVA	R.D.		

Scale: 1:7000

Kaddy
Additional General Manager (Mining)
Manoharpur Coal Mine Project
Odisha Coal and Power Limited

PLATE NO. - GEN V


SCALE : 1:7000

COST BENEFIT ANALYSIS

Project: Diversion of 342.87 Ha of forest land (176.59 Reserved Forest land and 166.28 Ha of Revenue Forest land) for mining of Dip-side Manoharpur Coal Mine Block of OCPL in Sundargarh Dist.

Table B – Estimation of cost of forest diversion (as per MoEF&CC Guideline related to cost benefit analysis)

SN	Parameters	Remarks
1.	<p>Ecosystem Services losses due to proposed forest diversion- NPV as per guidelines dt. 06.01.2022 of MoEF&CC</p> <p>NPV of the forest land being diverted i.e.</p> <p>Reserved Forest (Eco Class III having density of 0.4) 176.59 ha @ Rs. 12.28 lac (A) = Rs. 2168.5252 lac</p> <p>Revenue Forest (Eco Class III having density of 0.3) 166.28 ha @ Rs. 9.57 lac (B) = Rs. 1591.2996 lac</p> <p>Total (A+B) = 3759.82 lac</p>	Rs. 3759.82 Lac
2.	Loss of animal husbandry productivity including loss of fodder	10% of NPV applicable i.e. Rs. 375.98 Lac
3.	Cost of human resettlement	Rs. 8500 Lac
4.	Loss of public facilities & administration infra-structure (roads, building, school, dispensary, electric lines, railways etc.) on forest land.	Not Applicable
5.	Possession value of forest land diverted	30 % of NPV i.e. Rs. 1127.94 Lacs
6.	Cost of suffering of oustees	190 person x Rs. 340/- per day x 2 years (730 days) x 1.5 times = Rs. 707.37 Lacs
7.	Habitat Fragmentation Cost	50% of NPV applicable as thumb rule i.e. Rs. 1879.91 Lacs
8.	Compensatory Afforestation and Soil & Moisture Conservation Cost 20797.61 Lacs	Rs. 639.57 Lacs 44,46,59,300.00
	Total	Rs. 16990.59 Lacs
	or say	Rs. 169.90 Cr.


 Addl. General Manager (Mines)
 Odisha Coal and Power Ltd.
 AGM, Mines
 OCPL


 26.12.22
 Divisional Forest Officer
 Sundargarh Forest Division
 Divisional Forest Officer
 Sundargarh Forest Division

Table C – Estimation of Benefit of Forest Diversion in Cost Benefit Analysis (as per MoEF&CC Guideline related to cost benefit analysis)

SN	Parameters	Remarks
1.	Increase in Productivity attribute to the specific project. (If raw coal will be sold in million ton x sale price)	Increase in productivity due to sale of raw coal = Rs. 36384 Cr (480 Million tonnes coal @ Rs. 758 /- sale per tonne of G14)
2.	Benefit to economy due to the specific project	Benefit of the Project to be furnished here in shape of - Total sale value is Rs. 36384 Cr - Profit is Rs. 9600 Cr (480 Million tonnes coal @ Rs. 200 /- profit per tonne)
3.	No. of population benefitted due to specific project	No. of Population to be benefitted here – 10,000
4.	Economic benefit due to direct and indirect employment due to the project	Socio economic condition of the persons to be employed will be increased. Besides, the direct employment, the operation of Dip-side Manoharpur Coal Mine has the potential to create indirect employment opportunities in the service sector and is expected to provide a major boost to local economy.
5.	Economic benefits due to Compensatory Afforestation <i>After 50 yrs = 342.87 x 0.999 x 50 yrs = 8554.60 Lakhs.</i>	Rs. 9.57 lac x 342.87 ha (as per Guideline issued by MoEF vide letter No. F.No.5-3/2011 FC (Vol-I) dt. 06.01.2022) = Rs. 3281.26 lacs Or say = 32.81 Cr. <i>8554.60 Lakhs.</i>
	Total	Rs. 9632.81 Cr <i>4606954.60</i>

COST BENEFIT RATIO OF THE PROJECT =

Benefit **Rs. 9632.81 Cr** *4606954.60*

Loss **Rs. 169.90 Cr.** *20797.61*

Ratio **1:56** *1 : 221.514*

Raddy
Addl. General Manager (Mines)
Odisha Coal and Power Ltd.
AGM, Mines
OCPL

[Signature]
12.12.22
Divisional Forest Officer
Sundargarh Forest Division
Divisional Forest Officer
Sundargarh Forest Division