

## Compliance to the stipulations of Stage II approval (276.655 Ha) by MoEF&amp;CC, GoI

SL. No.	Condition	Compliance
<b>STAGE -II ORDER COMPLAINE OF 276.655 HA</b>		
(I)	Legal status of the diverted forest land shall remain unchanged.	Noted. An Undertaking in this regard is attached as <b>Annexure A.</b>
(II)	Compensatory afforestation over the non-forest land equal in extent to the 276.655 hectares of forest land (including the said 76.19 hectares area which is to be treated as "Forest" as per dictionary meaning) transferred and mutated in favour of the State Forest Department shall be raised and maintained by the State Forest Department from funds realized from the user agency.	The identified compensatory afforestation land has already been transferred and mutated in favour of the State Forest Department.  The details of fund utilized by DFO Sundargarh in this regard is attached as <b>Annexure B.</b>
(III)	The non-forest land which is transferred and mutated in favour of the State Forest Department for the purpose of compensatory afforestation, shall be declared as Reserve Forest under Section-4 or Protected Forest under Section-29 of the Indian Forest Act, 1927 or under the relevant Section(s) of the local Forest Act. The Nodal Officer must report compliance within a period of six (6) months and send a original notification of RF / PF as the case may be to the Central Government for confirmation and record.	Complied. Non-forest land which is transferred and mutated in favour of the State Forest Department for the purpose of compensatory afforestation, has been declared as "Sukhabandha A" Protected Forest and Durubaga protected forest vide notification no. 10F (Con)-55/ 2014/ 4216/F&E, dated 12/03/2015 and notification no. 10F (Con)-55/ 2014/ 4222/F&E, dated 12/03/2015 respectively U/S-33 of the Orissa Forest Act, 1972. The copy of PF notifications is attached as <b>Annexure C.</b>
(IV)	Following activities shall be undertaken by the User Agency at the project cost (a) Implement a plan containing appropriate mitigative measures to minimize soil erosion and choking of streams technically approved by Regional Chief Conservator of Forest, Rourkela Circle shall be implemented. (b) Planting of adequate drought hardy plant species and sowing of seeds in the appropriate area within the mining lease to arrest Soil	Kindly refer the following: (a) Approved scheme is being implemented by adopting appropriate mitigative measures such as grass carpeting on OB dump slope, top soil dump, channelization of runoff through garland drains to settling cum recharge ponds, periodically de-silting of drains etc. The photographs showing the same is attached as <b>Annexure D.</b>

SL. No.	Condition	Compliance
	<p>erosion as per the plan technically approved by Regional Chief Conservator of Forest, Rourkela Circle.</p> <p>(c) Construction of check dams, retention / toe walls to arrest sliding down of the excavated material along the contour; as per plan technically approved by Regional Chief Conservator of Forest, Rourkela Circle.</p> <p>(d) Stabilize the overburden dumps by appropriate grading / benching so as to ensure that the angles of repose at any given place is less than 28° as per the plan technically approved by Regional Chief Conservator of Forest, Rourkela Circle; and</p> <p>(e) Strict adherence to the prescribed top soil management as per the plan technically approved by Regional Chief Conservator of Forest, Rourkela Circle.</p>	<p>(b) Approved scheme is being implemented every year during the monsoon season. During the FY 2022-23, about 15,077 nos. of tree saplings have been planted in safety zone and open spaces available within project area. Till date 42,411 no. of trees have been planted (23611 no. of trees inside the project area and 18800 trees inside the R&amp;R colony area developed by OCPL). Also, the grass carpeting &amp; seedling is being carried out on slope of finished benches of OB dump. The photographs showing plantation, grass carpeting &amp; seedling etc. is attached as <b>Annexure D</b> as per above.</p> <p>(c) Toe wall around the finished benches of OB dump has been constructed to arrest the sliding down of the excavated material. The photographs showing the same is attached as <b>Annexure D</b>.</p> <p>(d) The over burden dumps are being stabilized through proper grading and the angle of repose is 26° which is less than 28°. This scheme is being implemented as per the approved Mining Plan.</p> <p>(e) During the initial year of mining, the excavated top soil was stored at the top soil dump as per the location earmarked in approved mining plan because during the 1st &amp; 2nd year of mining operation top soil could not be utilized as the OB dump was in initial stage. However, since 3rd year onwards i.e. 2020-21, excavated top soil is being spread over the slope of OB dump to stabilize the dump benches. Further,</p>

SL. No.	Condition	Compliance
		partial portion of top soil has also been utilized in mine development works, green area development etc.
(V)	The State Government shall realize additional amount of NPV, if so determined, as per the final decision of the Hon'ble Supreme Court of India and transfer the same to the Ad-hoc CAMPA under intimation to this Ministry.	An Undertaking in this regard is attached as <b>Annexure E</b> .
(VI)	The User Agency shall obtain the Environment Clearance as per the provisions of the Environment (Protection) Act, 1986, if required.	Obtained. Environment Clearance as per the Environment (Protection) Act 1986 has been obtained for this project vide letter no. J-11015/139/2008-IA.II (M), dated 21/02/2014 issued by MoEF, Govt. of India. The clearance has been duly transferred in favour of Odisha Coal and Power Ltd vide letter no. J-11015/139/2008-IA-II (M) Pt. file, dated 30/12/2015.
(VII)	Considering the possible longitudinal fragmentation of the existing virgin forest habitat by way of linear allotment of coal blocks, the MOC in consultation with the MOEF will consider: (a) Not to allot the link up block between Dulinga & Manoharpur block which are presumed to be un-allotted; and (b) If possible, cancel a few allotted blocks at 5-6 kilometer gaps for leaving sufficient width of corridor reserved for movement of elephant and other animals.	(a) This is a subject matter under the jurisdiction of Ministry of Coal, Govt. of India and therefore appropriate decision may be taken by Ministry of Coal, Govt. of India in consultation with MoEF&CC, Govt. of India (b) Govt. of Odisha has already communicated that neither Notified migratory corridor exist in this region and nor well-defined migratory corridor for elephant or other wildlife has so far been identified.
(VIII)	State Government shall undertake fencing, protection and afforestation of the safety zone area (7.5 meter strip all along the outer boundary of the area identified to undertake mining) from funds already realized from the User Agency.	Ground demarcation has already been done by OCPL by posting ML boundary pillars. Further, Barbed wire fencing around the ML area has also been completed. Afforestation is being carried out in the safety zone area during the monsoon season of each year as per the progress of mine.

SL. No.	Condition	Compliance
(IX)	State Government shall undertake afforestation on degraded forest land, one and half time in extent to the area used for safety zone from funds already realized from the user agency.	The details of funds utilized by DFO, Sundargarh for afforestation is as below: 1. Area afforested till date - 921.18 Ha 2. Amount Spent till date – Rs. 3,43,46,921.0 The year wise details of afforestation by DFO Sundargarh is attached as <b>Annexure B</b> .
(X)	Period of diversion of the said forest land under this approval shall be for a period co- terminus with the period of the mining lease proposed to be granted under the Mines and Minerals (Development & Regulation) Act, 1957, or Rules framed there under, subject to a maximum period of 30 Years.	Mining Lease has been executed with Govt. of Odisha on dated 17/05/17 and is valid for 30 years i.e. 17/05/2047 from the date of execution. The Period of diversion of the said Forest land shall be co-terminus with the period of the mining lease.
(XI)	User Agency shall undertake gap planting and soil & moisture conservation activities to restock and rejuvenate the degraded open forests (having crown density less than 0.4), if any, located in the area within 100m. From outer perimeter of the mining lease as per the plan technically approved by Regional Chief Conservator of Forest, Rourkela Circle.	The proposed patch is under dip-side of Manoharpur coal block.  Area allocation will be done in consultation with DFO, Sundargarh and the approved scheme will be implemented
(XII)	User Agency shall undertake de-silting of the village tanks and other water bodies located within five km from the mine lease boundary so as to mitigate the impact of siltation of such tanks / water bodies, whenever required as per the plan technically approved by Regional Chief Conservator of Forest, Rourkela Circle.	Execution of the works are being implemented in consultation with the Block Development Officer (BDO), Hemgir.  Demand raised by BDO, Hemgir has been deposited for renovation of Sarbahal Bandh & Bathing Ghat (Rs.4,90,000) , Kiripsira Bandh (Rs.4,90,000), Durubaga New Tank with Bathing Ghat (Rs. 10,00,000) and Tank with Bathing Ghat at Katarbaga, Nuabandh (Rs. 4,90,000). The copy showing the same is attached herewith as <b>Annexure F</b> .
(XIII)	The User Agency shall undertake mining in a phased manner after taking due care for reclamation of the mined over area. The concurrent reclamation plan	Concurrent reclamation plan is being implemented as per approved Mine

SL. No.	Condition	Compliance
	shall be executed by the User Agency from the very first year, and an annual report on implementation thereof shall be submitted to the Nodal Officer, Forest (Conservation) Act, 1980, Government of Odisha and Addl. Principal Chief Conservator of Forest (Central), Ministry of Environment & Forests, Regional Office (Eastern Zone), Bhubaneswar. If it is found from the annual report that the activities indicated in the concurrent reclamation plan are not being executed by the User Agency, the Nodal Officer or the Chief Conservator of Forests (Central) may direct that the mining activities shall remain suspended till such time, such reclamation activities are satisfactorily executed.	Closure Plan. Accordingly, the back filling is being carried out from 3 <sup>rd</sup> year onwards.
(XIV)	No labour camp shall be established on the forest land.	No labour camp has so far been established on the forest land. An undertaking in this regard is attached as <b>Annexure G</b> .
(XV)	User Agency shall provide firewood preferably alternate fuel to the laborers and the staff working at the site so as to avoid any damage and pressure on the adjacent forest areas.	Cooking gas is being used as domestic fuel to avoid any damage and pressure on the adjacent forest areas.
(XVI)	Boundary of the mining lease and safety zone shall be demarcated on ground at the project cost, by erecting four feet high reinforced cement concrete pillars, each inscribed with its serial number, forward and back bearing and distance from pillar to pillar.	This provision has been complied.
(XVII)	Forest land shall not be used for any purpose other than that specified in the proposal.	An undertaking in this regard is attached herewith (kindly refer <b>Annexure H</b> ).
(XVIII)	Forest land to be diverted shall under no circumstances be transferred to any other agency, department or person without prior approval of the Central Government.	Kindly refer the undertaking attached as <b>Annexure I</b> .
(XIX)	Any tree felling shall be done only when it is unavoidable and that too under strict supervision of the State Forest Department	Tree felling permission is being taken up in phases depending on the actual land requirement for mining operations and the felling is being and will be done as per the requirement under strict supervision of representatives from State Forest dept.



SL. No.	Condition	Compliance
(XX)	No damage shall be caused to the wildlife due to the project.	Site Specific Wildlife Conservation Plan for this project has been approved by Chief Wildlife Warden & PCCF (WL), Bhubaneswar, Odisha. OCPL is committed to implement all the precautionary measures stated in this plan within the project area. An undertaking in this regard is attached as <b>Annexure J</b> .
(XXI)	Any other condition that the Eastern Region Office of this Ministry, Bhubaneswar and State Government of Odisha may stipulate, from time to time, in the interest of conservation, protection and development of forests & wildlife.	OCPL is committed to follow the conditions and guidelines as stipulated from time to time by Eastern Regional office of MoEF&CC, Govt. of India, Bhubaneswar or State Govt. of Odisha in this regard. An undertaking in this regard is attached as <b>Annexure K</b> .
(XXII)	User agency shall submit an annual report on compliance to conditions stipulated in this approval to State Government and concerned Regional Office of the Ministry.	Is being complied herewith. The receipt copy of email in this regard is attached as <b>Annexure L</b> .
(XXIII)	User agency and the State Government shall ensure compliance to provisions of the all Acts, Rules, Regulations and Guidelines, for the time being in force, as applicable to the project	OCPL shall comply with all the provisions of the relevant Acts, Rules, Regulations and Guidelines, for the time being in force, as applicable to the Project. Kindly refer the undertaking attached as <b>Annexure M</b> .


**COMPLAINEE TO STAGE —II FC TRANSFER ORDER OF 276.655 HA**

(I)	Lease transfer charges@10% of the NPV or Rs. 100000/- (One Lakh) whichever is less will be realized from the new user agency and will be deposited in the account of Ad- hoc CAMPA before execution of lease in favour of the new agency.	Complied. OCPL has deposited Lease Transfer charges amounting to Rs. 1,00,000/- ( One Lakh) in the state-specific ad-hoc CAMPA A/C no. 344902010105428 of Union Bank of India, Sundar Nagar, New Delhi through RTGS reference no SBIN116028717295.
(II)	Reimbursement of amount paid by original user agency shall be dealt with in the manner, as provided in the Coal Mines (Special Provisions) Second Ordinance, 2014 and Rules framed there under.	Noted and agreed.

SL. No.	Condition	Compliance
(III)	The new user agency shall pay the NPV as per approval granted under FC Act, if not paid earlier. The new user agency shall also furnish as undertaking to pay the additional NPV, if so determined by the Hon'ble Supreme Court of India.	Kindly refer <b>Annexure E.</b>
(IV)	The new user agency shall abide by all the conditions on which forest land was leased to original user agency.	Kindly refer <b>Annexure N.</b>
(V)	The new user agency shall abide by any other conditions that may be stipulated by the central Government/ Regional Offices/State Government in future in the interest of conservation, protection, and development of forests and wildlife.	Kindly refer <b>Annexure O.</b>

Submitted for your kind perusal please.

For Odisha Coal and Power Limited

  
**Addl. General Manager (Mines)**  
**Manoharpur Coal Mine**  
**(Authorized Signatory)**

**Additional General Manager (Mines)**  
**Manoharpur Coal Mine Project**  
**Odisha Coal and Power Limited**

**Odisha Coal and Power Limited**

(A Government of Odisha Company)

CIN : U10100OR20155GC018623

Website : [www.ocpl.org.in](http://www.ocpl.org.in)


**“Manoharpur Coal Mine Block at Hemgir, Dist. Sundargarh, Odisha” of  
Odisha Coal and Power Limited (OCPL)**

**UNDERTAKING REGARDING STAGE II ORDER COMPLIANCE OF 276.655 HA**

I, **Mr. Lella Ramachandra Reddy (AGM – Mines)**, on behalf of Odisha Coal and Power Limited (OCPL), do hereby solemnly affirm, declare and undertake as under;

- (i) That the legal status of diverted forest land will remain unchanged.

**For Odisha Coal and Power Ltd.**



Lella Ramachandra Reddy

(AGM- Mines)

Manoharpur Coal Mine

Authorized Signatory

Additional General Manager (Mines)  
Manoharpur Coal Mine Project  
Odisha Coal and Power Limited



## Afforestation on Degraded Forest Land

Sr. No.	Year of Plantation	Name of Site	Type of Plantation	Area in Ha	Amount Spent (Rs.)	Current Status
1.	2017-18	Jamkhani RF	ANR	357	2,63,15,447.0	Ongoing
2.		Dheknapani RF	ANR	100		
3.		Garjanpahad (Kodbahal)	ANR	100		
4.		Garjanpahad (Daghora)	ANR	100		
5.		Garjanpahad (Hemgir)	ANR	50		
6.		Hemgir Revenue Land	ANR	77.18	29,21,677.0	
7.		Hemgir Revenue Land	ANR	50	51,09,797.0	
8.		Village Balijsori	ANR	63		
9.		Village Durubaga	ANR	24		
10.			Total	921.18 Ha	3,43,46,921.0	

Additional General Manager (Mines)  
Wancharpur Coal Mine Project  
Odisha Coal and Power Limited

GOVERNMENT OF ODISHA  
FOREST AND ENVIRONMENT DEPARTMENT

NOTIFICATION

No. 10F(Con)-55/2014 / F&E dated- 12.08.14

In exercise of the powers conferred under Section 33 of the Orissa Forest Act, 1972 (Orissa Act 14 of 1972), the State Government do hereby declare that the following land situated in Village **Durubaga** under Hemgir Tahsil of the District of Sundargarh, mutated and transferred in favour of Forest & Environment Department for compensatory afforestation purposes against the approved diversion of forest land for Manoharpur Coal Mine of M/s Odisha Power Generation Corporation Ltd in Sundargarh district of Odisha vide Stage-II forest clearance order F.No. 8-63/2011-FC dt. 20.8.2014 of Government of India, Ministry of Environment and Forests & Climate Change under Section 2 of the Forest (Conservation) Act, 1980, the limits of which are specified below and the area of which is 67.18 acres or 27.18ha. shall be Protected Forests with effect from the date of issue of the Notification and shall be Known as "**Durubaga Protected Forest**"

**Forest Block:**

Name of the Protected Forest	Durubaga Protected Forests
Area in Ha	27.18
Name of the Village	Durubaga
Name of the Tahasil	Hemgir
Name of the Police Station	Hemgir
Name of the District	Sundargarh

**Land Schedule:**

Village	Site No.	Khata No.	Plot No.	Kissam	Area in acres
Durubaga	1	120/273	446	Patita	11.65
<b>Total</b>					<b>11.65 acres</b>

**Boundary description**

North : Reserved Forests  
South : Durubaga Plot No. 365,366,367,445,444  
East : Durubaga Plot No. 360,362,363,364  
West : Durubaga Plot No. 447

*Reddy*

Additional General Manager (Mines)  
Manoharpur Coal Mine Project  
Odisha Coal and Power Limited

**Land Schedule:**

Village	Site No.	Khata No.	Plot No.	Kissam	Area in acres
Durubaga	2	120/273	358	Patita	26.35
			376		7.40
			378		0.26
			379		4.11
			Total		

**Boundary description**

North : Reserved Forests, Durubaga Plot No. 359,360,332,33,35,26  
 South : Durubaga Plot No. 351,352,353,356,357,370,371,373,380,381,383,384  
 East : Durubaga Plot No. 209, 36  
 West : Durubaga Plot No. 361,362,363,364,365,1401

Village	Site No.	Khata No.	Plot No.	Kissam	Area in acres
Durubaga	3	120/273	177	Patita	1.77
Total					1.77 acres

**Boundary description**

North : Durubaga Plot No. 1389  
 South : Durubaga Plot No., 184  
 East : Durubaga Plot No. 178,176,179  
 West : Durubaga Plot No. 36

Village	Site No.	Khata No.	Plot No.	Kissam	Area in acres
Durubaga	4	120/273	185	Patita	0.64
Total					0.64 acres

**Boundary description**

North : Durubaga Plot No. 184  
 South : Durubaga Plot No. 190  
 East : Durubaga Plot No. 186,187  
 West : Durubaga Plot No. 209

Village	Site No.	Khata No.	Plot No.	Kissam	Area in acres
Durubaga	5	120/273	168	Patita	15.00
Total					15.00 acres

Additional General Manager (Mining)  
 Manoharpur Coal Mine Project  
 Odisha Coal and Power Limited



Boundary description

North : Durubaga Plot No. 47,48,49,103  
South : Durubaga Plot No. 146  
East : Durubaga Plot No.104,105,109,110,145  
West : Durubaga Plot No. 46,147,148,171

By Order of the Governor

Special Secretary to Government

Memo No. 4223 /F&E Dated- 12-03-15

Copy forwarded to the Director of Printing, Stationery and Publication, Odisha Cuttack for publication in an extra-ordinary issue of the Odisha Gazette and supply 10 copies of printed notification each to F&E Deptt./Director of Land Records and Surveys, Odisha, Cuttack/Collector, Sundargarh/ D.F.O., Sundargarh Forest Division / Tahasildar, Hemgir Dist. Sundargarh

The Notification is statutory and may be assigned SRO number

Joint Secretary to Government

Memo No. 4224 Dated- 12-03-15

Copy forwarded to the Director, Govt. of India, Ministry of Environment & Forest & Climate Change, (F.C. Division), Indira Paryavaran Bhawan, Aliganj, Jorbagh Road, New Delhi -110003./Additional Principal Chief Conservator of Forests (Central), Govt. of India, MoEF&CC, Eastern Regional Office, A/3, Chandrasekharpur, Bhubaneswar-23 for information and necessary action.

Joint Secretary to Government.

Memo No. 4225 Dated- 12-03-15

Copy forwarded to the Revenue & Disaster Management Deptt./Director of Land Records and Survey, Odisha, Cuttack/ R.D.C.(N.D) Sambalpur/ Collector, Sundargarh/ Tahasildar, Hemgir Dist. Sundargarh for information and necessary action.

Joint Secretary to Government.

Memo No. 4226 Dated- 12-03-15

Copy forwarded to the Principal Chief Conservator of Forests, Odisha Bhubaneswar/Additional Principal Chief Conservator of Forests (Forest Diversion) & Nodal Officer, FC Act O/O the PCCE, Odisha/ RCCF, Rourkela /D.F.O., Sundargarh for information and necessary action.

Joint Secretary to Government.

Memo No. 4227 Dated- 12-03-15

Copy forwarded to the O.I.C., State Portal, N.I.C., IT Department, Odisha Secretariat, Bhubaneswar/ M/s Luminous, Infoways Pvt. Ltd, Sadhana, N-6/373, Nayapalli, Jayadev Vihar, Bhubaneswar-15 for information and necessary action. (5 spare copies for G.F.)

Joint Secretary to Government

GOVERNMENT OF ODISHA  
FOREST AND ENVIRONMENT DEPARTMENT

NOTIFICATION

No. 10F(Con)-55/2014 1216 /F&E dated- 12.03.15

In exercise of the powers conferred under Section 33 of the Orissa Forest Act, 1972 (Orissa Act 14 of 1972), the State Government do hereby declare that the following land situated in Village Hemgir under Hemgir Tahsil of the District of Sundargarh, mutated and transferred in favour of Forest & Environment Department for compensatory afforestation purposes against the approved diversion of forest land for Manoharpur Coal Mines of M/s Odisha Power Generation Corporation Ltd in Sundargarh district of Odisha vide Stage-II forest clearance order No 8-63/2011-FC dt. 20.8.2014 of Government of India, Ministry of Environment and Forests & Climate Change under Section 2 of the Forest (Conservation) Act, 1980, the limits of which are specified below and the area of which is 620.63 acres or 251.16ha. shall be Protected Forests with effect from the date of issue of the Notification and shall be Known as "Sukhabandha A Protected Forest".

Forest Block:

Name of the Protected Forest	Sukhabandha A Protected Forests
Area in Ha	251.16ha
Name of the Village	Hemgir
Name of the Tahasil	Hemgir
Name of the Police Station	Hemgir
Name of the District	Sundargarh

Land Schedule:

Village	Site No.	Khata No.	Plot No.	Kissam	Area in acres
Hemgir	1	418/ 1027	2241	Patita	25.22
Total					25.22 acres

Boundary description

North : Hemgir Plot No. 2135,2137,2242,2138  
South : Reserved Forests,  
East : Hemgir Plot No. 2243  
West : Hemgir Plot No. 2240

  
Additional General Manager (Mines)  
Manoharpur Coal Mine Project  
Odisha Coal and Power Limited

Land Schedule:

Village	Site No.	Khata No.	Plot No.	Kissam	Area in acres
Hemgir	2	418/1027	2244	Patita	44.82
Total					44.82 acres

Boundary description

North : Hemgir Plot No. 2243  
South : Hemgir Plot No. 2336,2337  
East: Hemgir Plot No. 1984  
West : Hemgir Plot No. 2245, Reserved Forest

Village	Site No.	Khata No.	Plot No.	Kissam	Area in acres
Hemgir	3	418/1027	1895	Patita	61.67
Total					61.67 acres

Boundary description

North : Hemgir Plot No. 1911,1912,1910,1917,1918,1919,1920,1896,1897  
South : Village Sukhabandha  
East: Hemgir Plot No. 3225  
West : Hemgir Plot No. 1966,1967,1968,1970

Village	Site No.	Khata No.	Plot No.	Kissam	Area in acres
Hemgir	4	418/1027	2401	Patita	62.26
Total					62.26 acres

Boundary description

North : Hemgir Plot No. 3318 and village Sukhabandha  
South : Reserved Forests  
East: Hemgir Plot No. 2402,2405,2406,2408  
West : Hemgir Plot No. 2400

Village	Site No.	Khata No.	Plot No.	Kissam	Area in acres
Hemgir	5	418/ 1027	38/4516	Palita	40.00
			83		91.17
			198/4517		79.35
			759/4518		9.19
			766/4519		6.22
			768		11.65
			772/4520		14.35
			774		21.21
Total				303.14 acres	



**Boundary description**

North : Reserved Forests, Hemgir Plot No.:-

39,40,41,42,45,46,49,61,62,63,64,66,165,166,167,168,771,769,169,3164,171,173,175,  
176, 177,189,196,197,193,192,191

South : Hemgir Plot No.

84,85,90,91,92,93,97,99,100,773,3263,707,758,757,755,754,761,760,764,765,766,753,742,767,  
741,740,739,738,737,736,732,731,461,460,459,455,452,451,450,378,377,366,365,364,3165,  
3262,3263,759

East: Hemgir Plot No. 775,776,777,843,844,845

West : Reserved Forests, Hemgir Plot No.

67,68,69,82,109,108,107,104,199,200,204,205,209,210,212. Village Jhulenbar

Village	Site No.	Khata No.	Plot No.	Kissam	Area in acres
Hemgir	6	418/ 1027	2336	Patita	36.52
<b>Total</b>					<b>36.52 acres</b>

**Boundary description**

North : Hemgir Plot No. 2244,2245

South : Hemgir Plot No. 2335,2338

East: Hemgir Plot No. 2337

West : Hemgir Plot No. 2245

Village	Site No.	Khata No.	Plot No.	Kissam	Area in acres
Hemgir	7	418/ 1027	788/4522	Patita	28.00
<b>Total</b>					<b>28.00 acres</b>

**Boundary description**

North : Reserved Forests

South : Hemgir Plot No. 788(P),789,790

East: Hemgir Plot No. 791

West : Hemgir Plot No. 786

Village	Site No.	Khata No.	Plot No.	Kissam	Area in acres
Hemgir	8	418/ 1027	2415/4521	Patita	59.00
<b>Total</b>					<b>59.00 acres</b>

**Boundary description**

North : Hemgir Plot No. 2448

South : Reserved Forests, Hemgir Plot No. 2415(P)

East: Hemgir Plot No. 2416, Village Kamalaga

West : Hemgir Plot No. 2415(P)

By Order of the Governor

Special Secretary to Government

Additional General Manager (Mining)  
Miancharpur Coal Mine Project  
Odisha Coal and Power Limited

Memo No. 41217 /F&E Dated- 12-03-15

Copy forwarded to the Director of Printing, Stationery and Publication, Odisha, Cuttack for publication in an extra-ordinary issue of the Odisha Gazette and supply 10 copies of printed notification each to F&E Deptt./Director of Land Records and Surveys, Odisha, Cuttack/Collector, Sundargarh/ D.F.O., Sundargarh Forest Division / Tahasildar, Hemgir Dist. Sundargarh

2. The Notification is statutory and may be assigned SRO number.

Joint Secretary to Government

Memo No. 41218 Dated- 12-03-15

Copy forwarded to the Director, Govt. of India, Ministry of Environment & Forest & Climate Change, (F.C. Division), Indira Paryavaran Bhawan, Aliganj, Jorbagh Road, New Delhi -110003./Additional Principal Chief Conservator of Forests (Central), Govt. of India, MoEF&CC, Eastern Regional Office, A/3, Chandrasekharpur, Bhubaneswar-23 for information and necessary action.

Joint Secretary to Government.

Memo No. 41219 Dated- 12-03-15

Copy forwarded to the Revenue & Disaster Management Deptt./Director of Land Records and Survey, Odisha, Cuttack/ R.D.C.(N.D) Sambalpur/ Collector, Sundargarh/ Tahasildar, Hemgir Dist. Sundargarh for information and necessary action.

Joint Secretary to Government.

Memo No. 41220 Dated- 12-03-15


Copy forwarded to the Principal Chief Conservator of Forests, Odisha Bhubaneswar/Additional Principal Chief Conservator of Forests (Forest Diversion) & Nodal Officer, FC Act O/O the PCCF, Odisha/ RCCF, Rourkela /D.F.O., Sundargarh for information and necessary action.

Joint Secretary to Government.







Memo No. 41221 Dated- 12-03-15

Copy forwarded to the O.I.C., State Portal, N.I.C., I.T. Department, Odisha Secretariat, Bhubaneswar/ M/s Luminous Infoways Pvt. Ltd, Sadhana, N-6/373, Nayapalli, Jayadev Vihar, Bhubaneswar-15 for information and necessary action. (5 spare copies for G.F.)

Joint Secretary to Government.

  
Additional General Manager (Mines)  
Manoharpur Coal Mine Project  
Odisha Coal and Power Limited

Photographs showing the Compliance at site to the Condition no. (IV) of Stage II approval accorded by MoEF&CC for 276.655 Ha

	
Technical reclamation of OB dump through spreading of top soil / sub soil and grass carpeting along with seedling planation over the slope in year 2021	Growing of seedlings and grass carpeting over slope of dump during 2023
	
Technical reclamation of OB dump through spreading of top soil / sub soil and grass carpeting along with seedling planation over the slope in year 2022	Greenery developed over the slope of dump along with planation till June 2023 to stabilize the dump and minimize the soil erosion
	
Garland drain around dump in the Year 2021	Garland drain around dump in the Year 2023

*Kaddy*  
 Additional General Manager (Mines)  
 Manoharpur Coal Mine Project  
 Odisha Coal and Power Limited





**Plantation in Safety Zone Area between 2019 to 2023**



**Block Plantation in project area between 2019 to 2023**



**Growth of Trees (June 2023)**

  
 Additional General Manager (Mines)  
 Mancharpur Coal Mine Project  
 Odisha Coal and Power Limited





**Permanent Settling cum Recharge Tank within Project Area (4000 m3 capacity)**



**Settling cum Recharge Tank near workshop Area (2000 m3 capacity)**



**Permanent Settling Tank - 2 nos. of 1200 m3 capacity each**



**Permanent Settling Tank - 2 nos. of 1800 m3 capacity each**



**Permanent Settling Tank - 1 nos. 2625 m3 capacity**



**Permanent Settling Tank - 1 nos. 300 m3 capacity**

*Raddy*

Additional General Manager (Mines)  
Manoharpur Coal Mine Project  
Odisha Coal and Power Limited

	
	
<p align="center"><b>Temporary Settling cum Recharge pond constructed around site</b></p>	
	
<p><b>Construction of retaning wall along dump in the year 2021</b></p>	<p><b>Retaning wall view in the Year 2023</b></p>



Additional General Manager (Mines)  
Manoharpur Coal Mine Project  
Odisha Coal and Power Limited



**Odisha Coal and Power Limited**

(A Government of Odisha Company)

CIN : U10100OR20155GC018623

Website : [www.ocpl.org.in](http://www.ocpl.org.in)

**“Manoharpur Coal Mine Block at Hemgir, Dist. Sundargarh, Odisha” of  
Odisha Coal and Power Limited (OCPL)**

**UNDERTAKING REGARDING STAGE II ORDER COMPLIANCE OF 276.655 HA**

I, **Mr. Lella Ramachandra Reddy (AGM – Mines)**, on behalf of Odisha Coal and Power Limited (OCPL), do hereby solemnly affirm, declare and undertake as under;

- (i) That the cost of NPV & additional cost of NPV as would be assessed by the State Government (GoO) and such escalated cost of NPV if so determined as per the decision of Hon'ble Supreme Court of India; will be deposited to the Forest Department on receipt of demand notice from Divisional Forest Officer, Sundargarh.

**For Odisha Coal and Power Ltd.**



Lella Ramachandra Reddy  
(AGM- Mines)

Manoharpur Coal Mine

Authorized Signatory

Additional General Manager (Mines)  
Manoharpur Coal Mine Project  
Odisha Coal and Power Limited



**Odisha  
Coal and  
Power  
Limited**

**Odisha Coal and Power Limited**  
(A Government of Odisha Company)  
CIN: U10100OR2015SGC018623  
Website: www.ocpl.org.in

Ref: OCPL/HGR/CSR/2021/277  
Date: 19-05-2021

To,  
The Block Development Officer  
Hemgir

Subject: Deposit of fund towards Periphery development Project of M/s OCPL  
Ref: Your letter No-478, Dated: 16<sup>th</sup> March 2021

Sir,

With reference to the subject cited above, we have deposited Rs.9, 80,000/- through NEFT dated-30/4/2021 in your below mention bank detail for executing the below mention Periphery Development work.

Sl. No.	Proposed Work	GP	Village	Estimate cost (Rs.)
01	Renovation of Sarbahal Bandh & Bathing Ghat	Sanghumuda	Sarbahal	4,90,000/-
02	Renovation of Kiripsira Bandh	Sanghumuda	Kiripsira	4,90,000/-
	<b>Total</b>			<b>9,80,000/-</b>

Bank Detail

A/c Name: BDO, Hemgir  
A/c No: 37611226705  
Bank: State Bank of India, Hemgir  
IFSC: SBIN0013618

Request you to execute the above work as early as possible and after completion of the work send us the utilization certificate.

This is for your kind information & necessary action.

Yours Faithfully

*S. Jagannath*  
DGM-CSR & RR 19/5/2021  
Mobile-9778902001

*Received*  
*[Signature]*  
Block Development Officer  
Hemgir

*[Signature]*

Additional General Manager (Mines)  
Wanoharpur Coal Mine Project  
Odisha Coal and Power Limited



Odisha  
Coal and  
Power  
Limited

Odisha Coal and Power Limited  
(A Government of Odisha Company)  
CIN: U10100OR2015SGC018623  
Website: www.ocpl.org.in

Letter No. OCPL/HGR/CSR/2021/273  
Date: 18/05/2021

To

Block Development Officer,  
Panchayat Samiti Office,  
Hemgir.

Sub: Renovation of Durubaga New tank with Bathing Ghat under Depository Scheme  
Ref: Your Letter no. 637 dtd. 20.04.2021.

Sir,

With reference to the subject cited above, considering the request of Panchayat Samiti Office, HEMGIR, Odisha Coal and Power Limited has approved the job under its peripheral development program for the work "Renovation of Durubaga New Tank with Bathing Ghat".

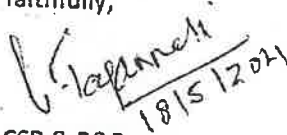
We have deposited an amount of Rs. 10, 00,000/- against the sanctioned job under depository scheme to your Account no. 37611226705 on 18.05.2021. This includes the 2% towards project management cost which may be credited to Sundargarh District Peripheral Society, Sundargarh from your good office against this work. A copy of the detailed estimate of the job may be provided to our office at Hemgir for our internal records.


Further to request you to kindly submit the Utilization Certificate for the said amount along with before/ after photographs after the completion of the job.

Enclosed: Copy of Pay in Slip.

Thanking you,

Yours faithfully,

  
18/5/2021  
DGM, CSR & R&R  
Mob. No. 9778902001

  
Additional General Manager (Mines)  
Manoharpur Coal Mine Project  
Odisha Coal and Power Limited

CC: O.I.C. Mining-cum-Joint Secretary, SDPDS, Sundargarh, For Your Information.

Ref: OCPL/HGR/CSR/2021/158  
Date: 17<sup>th</sup> March 2021

To,  
The Block Development Officer  
Hemgir

Subject: Deposit of fund towards Periphery development Project of M/s OCPL  
Ref: Your letter No-478, Dated: 16<sup>th</sup> March 2021

Sir,

With reference to the subject cited above, we have deposited Rs.9, 80,000/- in your below mention bank detail for executing the below mention Periphery Development work.

Sl. No.	Proposed Work	GP	Village	Estimate cost (Rs.)
01	Renovation of Tank with Bathing Ghat at Katarbaga, Nuabandh	Durubaga	Katarbaga	4,90,000/-
02	Completion of open Pandal near Shiv Temple ground at Durubaga	Durubaga	Durubaga	4,90,000/-
	<b>Total</b>			<b>9,80,000/-</b>

Bank Detail

A/c Name: BDO, Hemgir  
A/c No: 37611226705  
Bank: State Bank of India, Hemgir  
IFSC: SBIN0013618

Photocopy of RTGS deposit is attached herewith for your kind reference.  
Request you to execute the above work as early as possible and after completion of the work send us the utilization certificate.

This is for your kind information & necessary action.

Yours Faithfully

*[Signature]*  
19/03/2021  
DGM-CSR & RR  
Mobile-9778902001

*[Signature]*  
18/3/21  
Section Officer  
Hemgir Block

*[Signature]*  
Additional General Manager (Mines)  
Mancharpur Coal Mine Project  
Odisha Coal and Power Limited



**Odisha Coal and Power Limited**

(A Government of Odisha Company)

CIN : U10100OR20155GC018623

Website : [www.ocpl.org.in](http://www.ocpl.org.in)

**“Manoharpur Coal Mine Block at Hemgir, Dist. Sundargarh, Odisha” of  
Odisha Coal and Power Limited (OCPL)**

**UNDERTAKING REGARDING STAGE II ORDER COMPLIANCE OF 276.655 HA**

I, **Mr. Lella Ramachandra Reddy (AGM – Mines)**, on behalf of Odisha Coal and Power Limited (OCPL), do hereby solemnly affirm, declare and undertake as under;

- (i) That labour camp has not been established on the forest land.

**For Odisha Coal and Power Ltd.**

Lella Ramachandra Reddy

(AGM- Mines)

Manoharpur Coal Mine

Authorized Signatory

Additional General Manager (Mines)  
Manoharpur Coal Mine Project  
Odisha Coal and Power Limited

**Odisha Coal and Power Limited**

(A Government of Odisha Company)

CIN : U10100OR20155GC018623

Website : [www.ocpl.org.in](http://www.ocpl.org.in)


**“Manoharpur Coal Mine Block at Hemgir, Dist. Sundargarh, Odisha” of  
Odisha Coal and Power Limited (OCPL)**

**UNDERTAKING REGARDING STAGE II ORDER COMPLIANCE OF 276.655 HA**

I, **Mr. Lella Ramachandra Reddy (AGM – Mines)**, on behalf of Odisha Coal and Power Limited (OCPL), do hereby solemnly affirm, declare and undertake as under;

- (i) That forest land will not be used for any purpose other than that specified in the proposal.

**For Odisha Coal and Power Ltd.**



Lella Ramachandra Reddy

(AGM- Mines)

Manoharpur Coal Mine

Authorized Signatory

Additional General Manager (Mines)  
Manoharpur Coal Mine Project  
Odisha Coal and Power Limited





**Odisha Coal and Power Limited**

(A Government of Odisha Company)

CIN : U10100OR20155GC018623

Website : [www.ocpl.org.in](http://www.ocpl.org.in)

**“Manoharpur Coal Mine Block at Hemgir, Dist. Sundargarh, Odisha” of  
Odisha Coal and Power Limited (OCPL)**

**UNDERTAKING REGARDING STAGE II ORDER COMPLIANCE OF 276.655 HA**

I, **Mr. Lella Ramachandra Reddy (AGM – Mines)**, on behalf of Odisha Coal and Power Limited (OCPL), do hereby solemnly affirm, declare and undertake as under;

- (i) That forest land to be diverted will under no circumstances be transferred to any other agency, department or person without prior approval of the Central Government.

**For Odisha Coal and Power Ltd.**

A handwritten signature in blue ink, appearing to read "Reddy", with a long horizontal stroke extending to the right.

Lella Ramachandra Reddy

(AGM- Mines)

Manoharpur Coal Mine

Authorized Signatory

Additional General Manager (Mines)  
Manoharpur Coal Mine Project  
Odisha Coal and Power Limited

**Odisha Coal and Power Limited**

(A Government of Odisha Company)

CIN : U10100OR20155GC018623

Website : [www.ocpl.org.in](http://www.ocpl.org.in)

**“Manoharpur Coal Mine Block at Hemgir, Dist. Sundargarh, Odisha” of  
Odisha Coal and Power Limited (OCPL)**

**UNDERTAKING REGARDING STAGE II ORDER COMPLIANCE OF 276.655 HA**

I, **Mr. Lella Ramachandra Reddy (AGM – Mines)**, on behalf of Odisha Coal and Power Limited (OCPL), do hereby solemnly affirm, declare and undertake as under;

- (i) No damage will be caused to the wildlife due to the said project. Further, OCPL is committed to implement all the precautionary measures as stated in approved site specific wildlife conservation plan within the project area. OCPL had already deposited the approved amount i.e. 220 lakhs in CAMPA fund for implementation of the plan in project impact area by the concerned authority.

**For Odisha Coal and Power Ltd.**



Lella Ramachandra Reddy

(AGM- Mines)

Manoharpur Coal Mine

Authorized Signatory

Additional General Manager (Mines)  
Manoharpur Coal Mine Project  
Odisha Coal and Power Limited

**Odisha Coal and Power Limited**

(A Government of Odisha Company)

CIN : U10100OR20155GC018623

Website : [www.ocpl.org.in](http://www.ocpl.org.in)


**“Manoharpur Coal Mine Block at Hemgir, Dist. Sundargarh, Odisha” of  
Odisha Coal and Power Limited (OCPL)**

**UNDERTAKING REGARDING STAGE II ORDER COMPLIANCE OF 276.655 HA**

I, **Mr. Lella Ramachandra Reddy (AGM – Mines)**, on behalf of Odisha Coal and Power Limited (OCPL), do hereby solemnly affirm, declare and undertake as under;

- (i) That OCPL is committed to follow any other condition that the Eastern Region Office of this Ministry, Bhubaneswar and State Government of Odisha may stipulate, from time to time, in the interest of conservation, protection and development of forests & wildlife.

**For Odisha Coal and Power Ltd.**



Lella Ramachandra Reddy

(AGM- Mines)

Manoharpur Coal Mine

Authorized Signatory

Additional General Manager (Mines)  
Manoharpur Coal Mine Project  
Odisha Coal and Power Limited


## Kamal Kant Ujinwal

**From:** MINES  
**Sent:** 24 March 2023 04:01 PM  
**To:** dfosngdvn@yahoo.co.in; rccfrourkela@gmail.com; pccf.hoff@odisha.gov.in; roez.bsr-mef@nic.in  
**Cc:** MINES; Kamal Kant Ujinwal  
**Subject:** Annual Compliance Report for the diversion of 276.655 Ha of Forest land and 57.078 Ha forest land transferred from OPGC to OCPL for development of Manoharpur Coal Block  
**Attachments:** Annual Compliance Report FY 2022-23-Manoharpur Coal Mine of Odisha Coal and Power Limited.pdf

Sir,

With reference to the subject cited above, Please find attached the annual compliance report (FY 2022-23) to the conditions stipulated in FC - Stage II order for your kind perusal.

Regards  
Project Team  
Manoharpur Coal Mine Project  
Odisha Coal and Power Limited

  
Additional General Manager (Mines)  
Manchampur Coal Mine Project  
Odisha Coal and Power Limited

**Odisha Coal and Power Limited**

(A Government of Odisha Company)

CIN : U10100OR20155GC018623

Website : [www.ocpl.org.in](http://www.ocpl.org.in)

**“Manoharpur Coal Mine Block at Hemgir, Dist. Sundargarh, Odisha” of  
Odisha Coal and Power Limited (OCPL)**

**UNDERTAKING REGARDING STAGE II ORDER COMPLIANCE OF 276.655 HA**

I, **Mr. Lella Ramachandra Reddy (AGM – Mines)**, on behalf of Odisha Coal and Power Limited (OCPL), do hereby solemnly affirm, declare and undertake as under;

- (i) That OCPL will comply with all the provisions of the relevant Acts, Rules, Regulations and Guidelines, for the time being in force, as applicable to the said project.

**For Odisha Coal and Power Ltd.**



Lella Ramachandra Reddy

(AGM- Mines)

Manoharpur Coal Mine

Authorized Signatory

Additional General Manager (Mines)  
Manoharpur Coal Mine Project  
Odisha Coal and Power Limited

**Odisha Coal and Power Limited**

(A Government of Odisha Company)

CIN : U10100OR20155GC018623

Website : [www.ocpl.org.in](http://www.ocpl.org.in)


**“Manoharpur Coal Mine Block at Hemgir, Dist. Sundargarh, Odisha” of  
Odisha Coal and Power Limited (OCPL)**

**UNDERTAKING REGARDING STAGE II ORDER COMPLIANCE OF 276.655 HA**

I, **Mr. Lella Ramachandra Reddy (AGM – Mines)**, on behalf of Odisha Coal and Power Limited (OCPL), do hereby solemnly affirm, declare and undertake as under;

- (i) That OCPL will abide by all the conditions on which forest land was leased to original user agency (i.e. Odisha Power Generation Corporation Limited).

**For Odisha Coal and Power Ltd.**



Lella Ramachandra Reddy

(AGM- Mines)

Manoharpur Coal Mine

Authorized Signatory

Additional General Manager (Mines)  
Manoharpur Coal Mine Project  
Odisha Coal and Power Limited



**Odisha Coal and Power Limited**

(A Government of Odisha Company)

CIN : U10100OR20155GC018623

Website : [www.ocpl.org.in](http://www.ocpl.org.in)

**“Manoharpur Coal Mine Block at Hemgir, Dist. Sundargarh, Odisha” of  
Odisha Coal and Power Limited (OCPL)**

**UNDERTAKING REGARDING STAGE II ORDER COMPLIANCE OF 276.655 HA**

I, **Mr. Lella Ramachandra Reddy (AGM – Mines)**, on behalf of Odisha Coal and Power Limited (OCPL), do hereby solemnly affirm, declare and undertake as under;

- (i) That OCPL will abide by any other conditions that may be stipulated by the central Government/ Regional Offices/State Government in future in the interest of conservation, protection, and development of forests and wildlife.

**For Odisha Coal and Power Ltd.**



Lella Ramachandra Reddy

(AGM- Mines)

Manoharpur Coal Mine

Authorized Signatory

Additional General Manager (Mines)  
Manoharpur Coal Mine Project  
Odisha Coal and Power Limited