

CHECK LIST

DOCUMENTS/INFORMATION REQUIRED FOR DIVERSION OF FOREST LAND FOR NON FORESTRY USE UNDER FOREST (CONSERVATION), ACT 1980

FOR STAGE - I APPROVALS

Sr. No.	Name of the Document (S)	Provided or not	If not provided why?	Page No.
1	2	3	4	5
1	Document/ Information Required for All Proposals			
1	Check list for the Project Proposal	Yes		1-6
2	Main application form from part- I to V as prescribed in the rules under forest (conservation) Act. 1980 (FCA) with all its columns duly filled up and signed by the competent authority with date, Place and official seal. All the information of part -I of the form A including Item-wise breakup of the forest area required must be given in the form itself by expanding the columns with complete address, email date. Place and seal (if available)	Yes		7-14
3	Detail note on the project for which diversion proposed. It must include the information regarding the number of villages and number of persons to be benefited from the project including employment generation.	Yes		15-17
4	Map of the project site/ forest area demanded clearly showing forest boundaries and adjoining area with there land use in distinct colours in 1:50000 or any suitable scale on original Survey of India topo sheet. If the area is very small, in addition in above an index map may be submitted showing forest boundaries and a location map on a large scale with land use of the area required duly signed by DFO/CF concerned. Forest and non- forest areas to be shown in distinct colours.	Yes		18-19
5	Layout plan of the project site. In case of linear diversions of lost land linear map of a diagrammatic map of the project site should be enclosed.	Yes		20-23
6	Statement showing the detail of forest area involved i.e. Survey No./ Coupe No/ Compartment No. Etc. and item wise breakup of the forest area proposed for diversion duly signed by DFO (in the prescribed format.)	Yes		24
7	Statement showing the details of non-forest area involved in the proposal (in the prescribed format).	Yes		25
8	Certificate from the Collector/ Deputy Commissioner that no alternative suitable non- forest land is available of the project in question except in cases where the project is not proposed on the forest land and only right of way (ROW) is required.	Yes		26

9	Justification for locating the project in forest area to be submitted by the User Agency and countersigned by DFO.	Yes		27
10	Certificate for minimum use of forest land to be submitted by the user agency, giving details of the area and trees involved in the alternatives examined, and reasons for their rejection duly countersigned by DFO (in the prescribed format.).	Yes		28
11	Undertaking by the User Agency to bear the cost of compensatory afforestation duly countersigned by the DFO (in the prescribed format)	Yes		29
12	Undertaking by the User Agency to pay the Net Present Value (NPV) of the forest land involved duly countersigned by the DFO (in the prescribed format).	Yes		30 - 32
13	A Certificate from the competent authority in the State that all the forest rights under the Forest Rights Act, 2006 have been settled in respect of the forest area proposed for diversion, wherever applicable.	Yes		33 - 43
14	Species wise and girth class wise enumeration list and abstract of trees (abstract to be given at the end of the list) standing on the forest area in question neatly typed or computerized and duly signed by the DFO. Wherever possible, English and botanical names of the vegetation should be mentioned.	Yes		44
15	Site inspection report of the forest area involved in the project proposal by the DFO concerned or higher level forest officer (in the prescribed format) However, if the area involved is more than five ha or number of trees marked for felling is 200 or more, it should be inspected by the CF.	Yes		45
16	Detail of non -forest land/ degraded forest area identified for compensatory afforestation viz Survey no./ Compartment no. /Khasra No. khatoni No. Village Tehsil, District, etc, along with map in appropriate scale showing the boundaries of adjoining forest areas with their use in distinct colour (in the prescribed format) .	Yes		46 - 48
17	Detailed scheme for compensatory afforestation on identified non-forest area/degraded forest area at prevalent wage rates duly signed by the DFO and counter signed by the CF concerned. The CA scheme must include all the technical details, details of work schedule, total financial outlay and proposed monitoring mechanism,(in the prescribed format.)	Yes		49 - 51

18	Certificate from the DFO, that non-forest land /forest land selected for compensatory afforestation is in a compact block and contiguous to forest area and suitable raising plantation and from the management and protection point of view, and is free from all sorts of encumbrances and encroachments (in the prescribed format).			52
19	In case of violation of the provisions of the FCA, 1980 or any other Forest Act, a detailed report on the violation to be submitted (in the prescribed format).	Yes		53
20	Certificate from the Chief Secretary regarding non-availability of non-forest land in the state for raising compensatory afforestation, wherever applicable	Yes		54 - 54/A
21	Approval of the proposal for which diversion of forest land is proposed by the competent authority of the concerned organizations.	Yes		55 - 59
22	In case of proposal which requires entry/exit through Protected Forest strips along roads/railway lines/canals, the following information/documents must be given:-	NA		
	a) No objection Certificate (NOC) of the land owning agency i.e. NHAI/PWD, Fisheries, Railways or Canal/irrigation Department.	Yes		59/A - 59/C
	b) No objection Certificate (NOC) in principle approval for Change of land Use from the Town and Country Planning/ Local body any other competent authority	NA		
II	Documents/Information Required for Proposals for Roads, Railway Lines, Canals and Transmission Lines.	NA		
23	The following information/documents must be given.			
	a) Length and width of road/railway line/canals/transmission line and non-forest area.	Yes		60
	b) In case of expansion of the already existing road/railway line/canal, linear plan clearly showing in distinct colours the already existing width of the proposed road/railway line/canal to be expanded and the remaining width of the protect forest strip which would be left after expansion.			
	c) In case of transmission line, the following details may also be given:-			
	i) Number of towers to be erected both in forest and non-forest area			
	ii) Width of the right of way for transmission line	NA		
III	Documents /Information Required for proposals for Hydro Electric Projects.			
24	The following information/ document must be given:-			
	a) Component-wise Total Area requirement			
	b) Copy of Memorandum of Understanding			
	c) Copy of Techno-economic Clearance.			

	d) Copy of Implementation Agreement			
	e) NOC from Irrigation and Public Health Departments			
	f) NOC from Fisheries Department			
	g) Authorization to the applicant by Project the Authority			
IV	Documents/Information Required for Proposals for Mining			
25	The following information/documents must be given:-	NA		
	I New Proposals			
	a) Certificate from the competent authority like District, Mining Officer/Geologist, regarding non-availability of the same mineral/ore in a nearby non-forest area.			
	b) Complete details of existing or proposed leases in that particular forest area with their present status should be indicated on Survey of India Topo-sheet in appropriate scale			
	c) Estimated reserve of each mineral/ore in the forest area and non-forest area			
	d) Total area demanded and extent of forest area involved in the proposed mining lease shown in distinct colours on relevant maps.			
	e) Proposed period of mining lease	Yes		55 - 57
	f) Minimum distance of the proposed site from a Wildlife Sanctuary or a National Park	Yes		60/A
	g) A copy of the mining plan duly approved by the State Mining Department enclosed	Yes		61 - 124
	h) Phased reclamation plan of the project area			
	i) Copy of lease deed/agreement entered into with the district authorities	NA		
	j) The details of the Safety zone area for mining as per para 4.7 of the guidelines. An undertaking from project authority to bear the cost of fencing of safety zone area and afforestation over one and a half times of degraded forest area. The details of safety zone to be ascertained by the competent authority viz. Indian Bureau of Mines/Deptt. Of Geology and Mining of the state Government.	Yes		128/A
	II In case of Renewal of mining lease			
	a) A brief profile of the lessee /company should be submitted giving details of their existing mining leases in the State with their capacity of production, the present level of average annual production, location of these pits and the status of reclamation of forest land that are exhausted of minerals,			
	b) Complete details of existing/proposed leases that particular forest area with their present status should be indicated on the Survey of India Topo-Sheet in appropriate scale.			

	c) The State Government shall forward complete proposal, to the MOEF at least six months prior to the expiry of the existing lease. In case of any delay a details report elaborate the cause of delay shall be forwarded along with the proposal.			
	f) A resolution of Gram Panchayat/Local Body of the area endorsing the proposal that the project is in the interest of the people living in and around the proposed forest land.			
V	Documents/Information Required for Proposals for Retail Outlets of Oil Companies.			
26	The following information/documents must be given:-			
	a) Copy of the letter of intent issued by the oil Company			
	b) Site selection certificate as per Govt. of India guidelines. The DFO should certify the distance between two retail outlets on either side of the outlet in question) Layout plan showing dimensions of proposed approach road for entry and exit with clear area calculations.			
	d) The area calculations for the curves should invariably be given in the layout plan.			
	e) NOC from NHAI/PWD/Urban or local body			
	f) NOC from Town and country Planning/local body			
	g) Certificate by the User Agency to the effect that no High Tension line is passing above the proposed site duly countersigned by the DFO			
	h) A Certificate by the User Agency to the effect that no LP Gas godown is located near the proposed site, duly countersigned by DFO.			
27	Status of clearance under the environment (Protection) Act, 1986. Wherever it is required, a copy of the same/an undertaking (along with a copy of the application) that the User Agency has applied for environment clearance.			
28	NOC of the State Pollution Control Board for establishment of the project, wherever required.			
29	For the proposals involving diversion of forest land where construction of buildings is proposed, the built-up area and raw materials to be used should be clearly mentioned.			
30	Detail scheme for rehabilitation of the project affected persons, wherever required.			
31	Detailed Catchment Area Treatment Plan wherever required. The CAT Plan should be prepared on the basis of actual survey of area and its classification in various categories requiring different engineering /afforestation and other treatments in a phased manner			

32	Detailed Reclamation Plan, wherever required. It should be realistic, exhaustive and complete in all respects along with relevant maps in distinct colours. It should also include the details of back fillings, afforestation and execution of such works wherever required.	NA		
33	Cost benefit analysis as per the guidelines issued under Forest (Conservation) Act, 1980 in prescribed format, wherever required.	NA		
34	Any other information/documents attached. Please specify			
"a"	VILLAGE CODE WISE INFORMATION			
"b"	NPV BILL			16
"c"	NOC FROM HIMACHAL PRADESH PUBLIC WORKS DEPARTMENT			32
"d"	NOC FROM DEPARTMENT OF FISHERIES			59/A
"e"	NOC FROM JAL SHAKTI VIBHAG			59/B
"f"	CERTIFICATE INDICATING AERIAL DISTANCE OF DIVERSION AREA			59/C
"g"	JOINT INSPECTION REPORT			60/A
"h"	UNDERTAKING TO PAY THE DIFFERENTIAL AMOUNT OF NPV ON THE REVISION OF RATE OF NPV BY THE HON'BLE SUPREME COURT OF INDIA			125 - 128
"i"	UNDERTAKING FOR THE PAYMENT OF PENAL COMPENSATORY AFFORESTATION			31
"j"	UNDERTAKING TO PAY THE COST RAISING COMPENSATORY AFFORESTATION			128/B
"k"	UNDERTAKING FOR PAYMENT OF PENALTY FOR VIOLATION NPV			128/C
"l"	UNDERTAKING FOR PAY THE COMPLETE COST OF RECLAMATION PLAN			128/D
"m"	UNDERTAKING FOR COST OF IMPLEMENTATION OF SOIL AND MOISTURE CONSERVATION PLAN			128/E
"n"	CUT AND FILL CERTIFICATE			128/F
"o"	MUCK MANAGEMENT PLAN (MMP)			129
"p"	OTHER CERTIFICATE			129/A
"q"	REVENUE PAPER			130 - 131
"r"	AUTHORITY LETTER			132 - 134
"s"	MOEF AKNOWLEDGMENT			135
"t"	DOCUMENTARY PROOF OF EXISTED ROAD			136 - 137
				138-141

Date:- 16/12/2021

Place:- Joginder Nagar

Divisional Forest Officer
Joginder Nagar Forest Division
Joginder Nagar (H.S.)
Office Seal.....

Full Title of Project :- Diversion of (1.5452 Hect) Forest land in favour of Neel Kanth Mining (Extraction of Sand, Stone & Bajari) at Sarshkan Tehsil Dharampur District Mandi (H.P.)

File No. :-

Date of Proposal :-

FORM-'A'

Form for seeking prior approval under section 2 of the proposals by the State Governments and other authorities

PART-1

(TO BE FILLED UP BY USER AGENCY)

1	1. Project details:	Detail of project enclosed at Annexure - A
	(i) Short narrative of the proposal and project/scheme for which the forest land is required.	Diversion of (1.5452 Hect) Forest land in favour of Neel Kanth Mining (Extraction of Sand, Stone & Bajari) at Sarshkan Tehsil Dharampur District Mandi (H.P.)
	(ii) Map showing the required forest land, boundary of adjoining forest on a 1:50000 Scale map. Attached.	Attached at page :- 18
	(iii) Cost of the Project.	Rs. 200 LAC
	(iv) Justification for locating the project in forest area	Attached at page No. - 27
	(v) cost-benefit analysis	-NA-
	(vi) Employment likely to be generated	Attached at Page:- 17
2	2. Purpose-wise break up of the total land required:	Attached at Page:- 14
3	3. Details of displacement of people due to the project, if any.	Nil
	(i) Number of families	NIL
	(ii) Number of scheduled castes/scheduled tribe families.	NIL
	(iii) Rehabilitation plan	NIL
4	4 Whether clearance under Environment (Protection) Act, 1986 Required?	NA

5	5 Undertaking to bear the cost of raising and maintenance of compensatory afforestation and /or penal compensatory afforestation as well as cost for protection and regeneration of Safety Zone, etc as per the scheme prepared by the State government (undertaking to be enclosed)	Attached at Page No:- 29
6	6 Details of certificates/documents enclosed as required under the instructions.	Enclosed as per check list

State serial No. of proposal:- FP/HP/MIN /18435 /2020

Date: 04/01/2021

Place: Dharampur


For Neel Kanth Mining

M/s Neel Kanth Mining
Vill. Bharouli, P.O. & Teh.
Dharampur, Distt. Mandi (H.P.)

Full Title of Project :- Diversion of (1.5452 Hect) Forest land in favour of Neel Kanth Mining (Extraction of Sand, Stone & Bajari) at Sarshkan Tehsil Dharampur District Mandi (H.P.)

ITEM/COMPONENT WISE BREAKUP OF FOREST LAND AND PRIVATE LAND

S.No.	Description	Length & Width (in Sqm.)	Forest land area required (in Hect.)	Length & Width (in Sqm.)	Private Land (in Hect.)	Total
1	RIVER BED MINING	173.8 x 40 = 6952	0.6952 Hect	0	0.00 Hect	0.6952 Hect
2	SAFETY ZONE	1080 x 7.5 = 8100	0.81 Hact.	0	0.00 Hect	0.81 Hact.
3	STORAGE SITE	20 x 20 = 400	0.04 Hact.	0	0.00 Hect	0.04 Hact.
	Total		1.5452 Hect.		0.00 Hect.	1.5452 Hect.


Divisional Forest Officer
Joginder Nagar Forest Division
Joginder Nagar (H.P.)


M/s. Neel Kanth Mining
Prop.

15
Full title of the Project: Diversion of 1.5452 ha. forest land in favour of Neel Kanth Mining (Extraction of Sand, Stone & Bajari) at Sarshkan, Tehsil Dharampur Distt. Mandi, HP, within the jurisdiction of Joginder Nagar Forest Division,, Distt. Mandi, HP.

File No.

FP/HP/MIN/118435/2021.

CHECK LIST SERIAL NUMBER


CHECK LIST NO.

DETAIL NOTE ON THE PROJECT

This proposed site falls under Dharampur Tehsil at 76 Km from District Headquarter Mandi town and it cover the remote area of Dharampur, Joginder Nagar, Sarkaghat and also the area of Dharampur, Sarkaghat Tehsil and Baijnath Tehsil of Kangra Distt. The requirement of Sand, Stone and Bazari are highly demanded by the people of the surrounding.

So we ultimately need the diversion of land for collection of Sand Stone and Bazari at Muhal Sarshkan, Khasra No. 02/2 on right bank of Soun khad measuring 1.5452 hectare. .

There is no other non forest land suitable for collection of Sand, Stone and Bazai. So please forward this proposal to the concerned authority for the purpose of diversion of the forest land in favour of Neel Kanth, Mining (Extraction of Sand, Stone & Bajari) at Sarshkan, Tehsil Dharampur, Distt. Mandi, HP



M/s Neel Kanth Mining
Vill. Bharouli, P.O. & Teh.
Dharampur, Distt. Mandi (H.P.)

Copy to: Forest Officer
Joginder Nagar Forest Division
Joginder Nagar (H.P.)

Full Title of the Project: - Diversion of (1.5452 Hect) Forest land in favour of Neel Kanth Mining (Extraction of Sand, Stone & Bajari) at Sarshkan Tehsil Dharampur District Mandi (H.P.)


DETAIL OF POPULATION BENEFITED

State	District	DT Name	CD Block	Town/Village	Level	Name	TRU	No_H. H	TOT_P	TOT_M	TOT_F
02	027	Mandi	Dharmpur (00127)	013708	Village	Sarskan/124	Rural	98	451	209	242
TOTAL								98	451	209	242


Jyotinder Nagar Forest Divisional
Jyotinder Nagar (H.P.)

M/s. Neel Kanth Mining

Prop.


5-3-2020
साण्डा
विकास विभाग
जिला प्रशासन

Full Title of the Project:- Diversion of (1.5452 Hect) Forest land in favour of Neel Kanth Mining (Extraction of Sand, Stone & Bajari) at Sarshkan Tehsil Dharampur District Mandi (H.P.)

File No: _____

Date of Proposal: _____

Annexure-V

NAME OF WORK/ PROPOSAL: - Diversion of (1.5452 Hect) Forest land in favour of Neel Kanth Mining (Extraction of Sand, Stone & Bajari) at Sarshkan Tehsil Dharampur District Mandi (H.P.)

Detail of Employment Generated

Officer:

This proposed road falls under jurisdiction of M/S Neel Kanth Mining. Prop :- Suresh Kumar village- Bharouri, P.O. & Tehsil- Dharampur, District Mandi (H.P.), **DIVERSION OF (1.5452 Hect) FOREST LAND IN FAVOUR OF NEEL KANTH MINING (EXTRACTION OF SAND, STONE & BAJARI) AT SARSHKAN TEHSIL DHARAMPUR DISTRICT MANDI (H.P.)** The work shall be supervised by the Junior Engineer incharge of the Neel Kanth Mining of the present strength is considered sufficient as such no additional employment shall be generated in respect of this category.

Work Charged Staff:

The work is executed by engaging local regular / casual labour. The present sectional strength is one No. Work Inspector with head quarter at Lad-Bharol is considered sufficient for assisting in the supervision work. Hence no additional employment in respect of work charge staff is likely to be generated.

Casual labour:

The cost of the project at current rate is excepted to the around of Rs. 200 lacs only keeping in view current minimum wages payable to the casual labour. The employment potential of the project is estimated to be arrounding to 40,000 mandays.

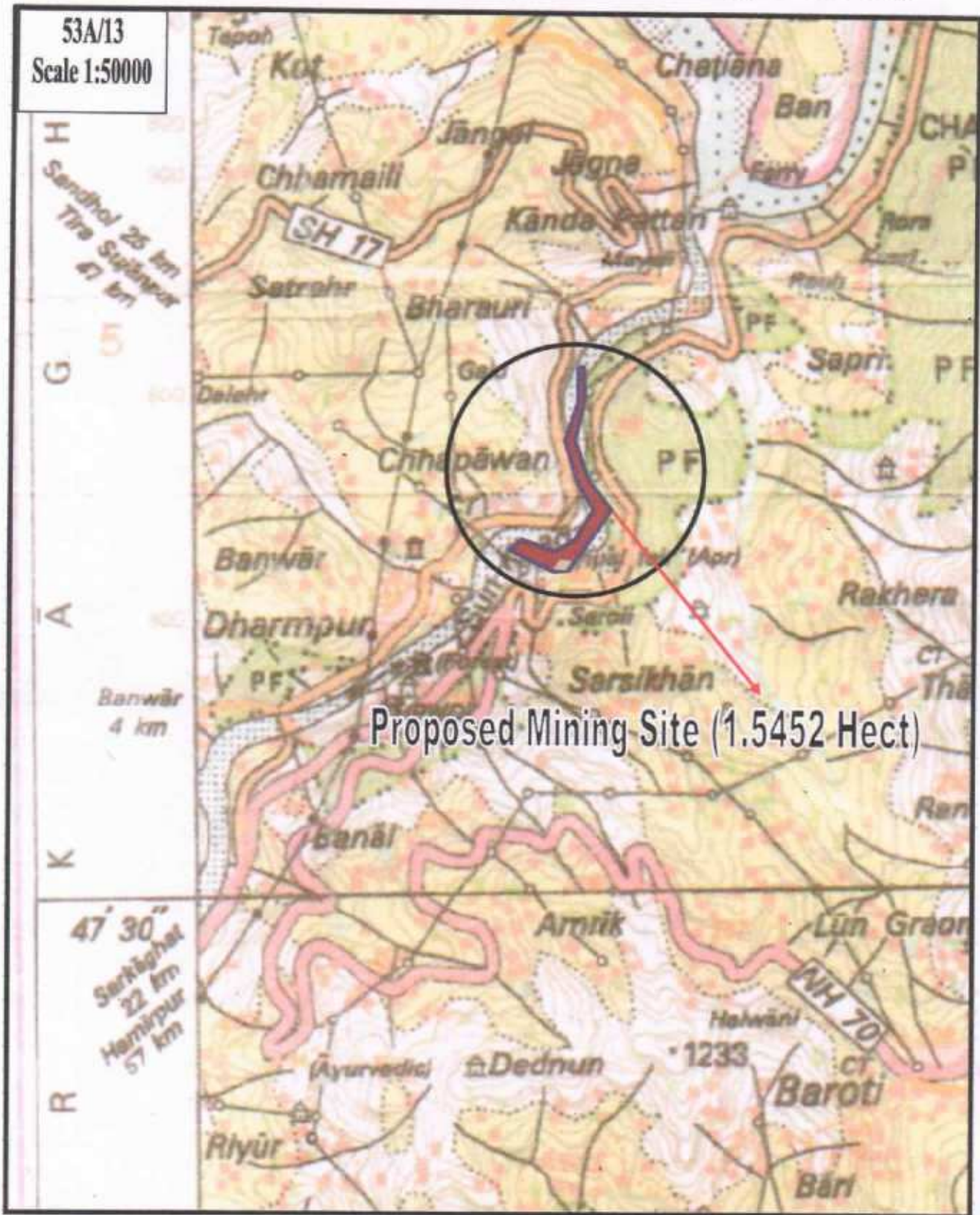

Divisional Forest Officer
Joginder Nagar Forest Division
Joginder Nagar (H.P.)

For Neel Kanth Mining.


Prop.

[Type text]

SURVEY SHEET 1:50000 PROPOSED RIVER BED MINING SITE FOR NEEL KANTH MINING (EXTRACTION OF SAND, STONE & BAJARI) (1.5452 HECT)



INDEX
PROPOSED MINING SITE

SAFETY ZONE

STORAGE SITE

Divisional Forest Officer
Joginder Nagar Forest Division
Joginder Nagar (H.P.)

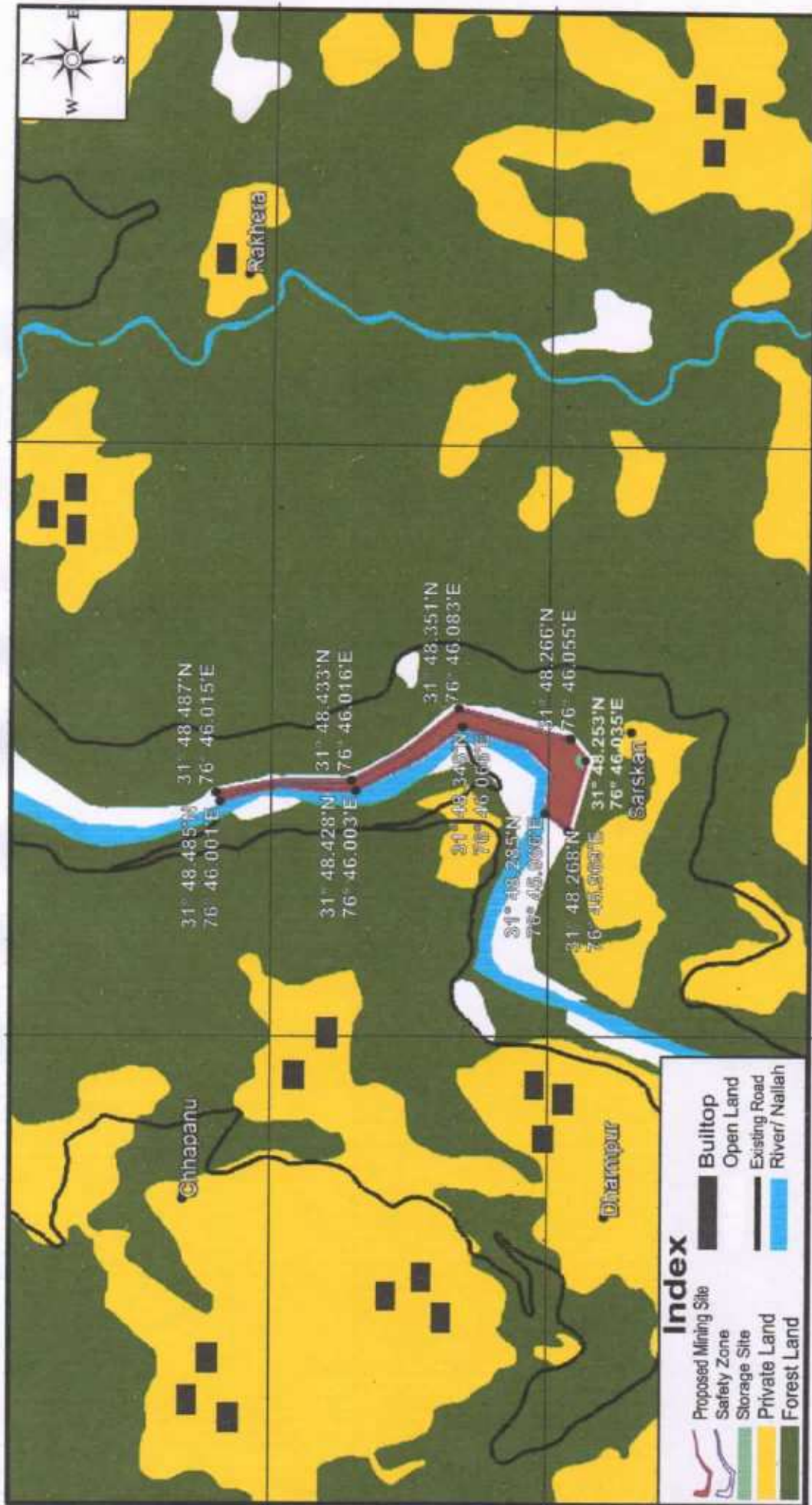
SCALE 1:50000
TOPOSHEET NO.: 53A/13

M/s. Neel Kanth Mining
Prop.

Digital Land Use Map of Proposed Site Favour of Neel Kanth Mining (extraction of Sand, Stone & Bajari) (1.5452 Hect.)

76°45'781"E

76°46'314"E



31°48'510"N

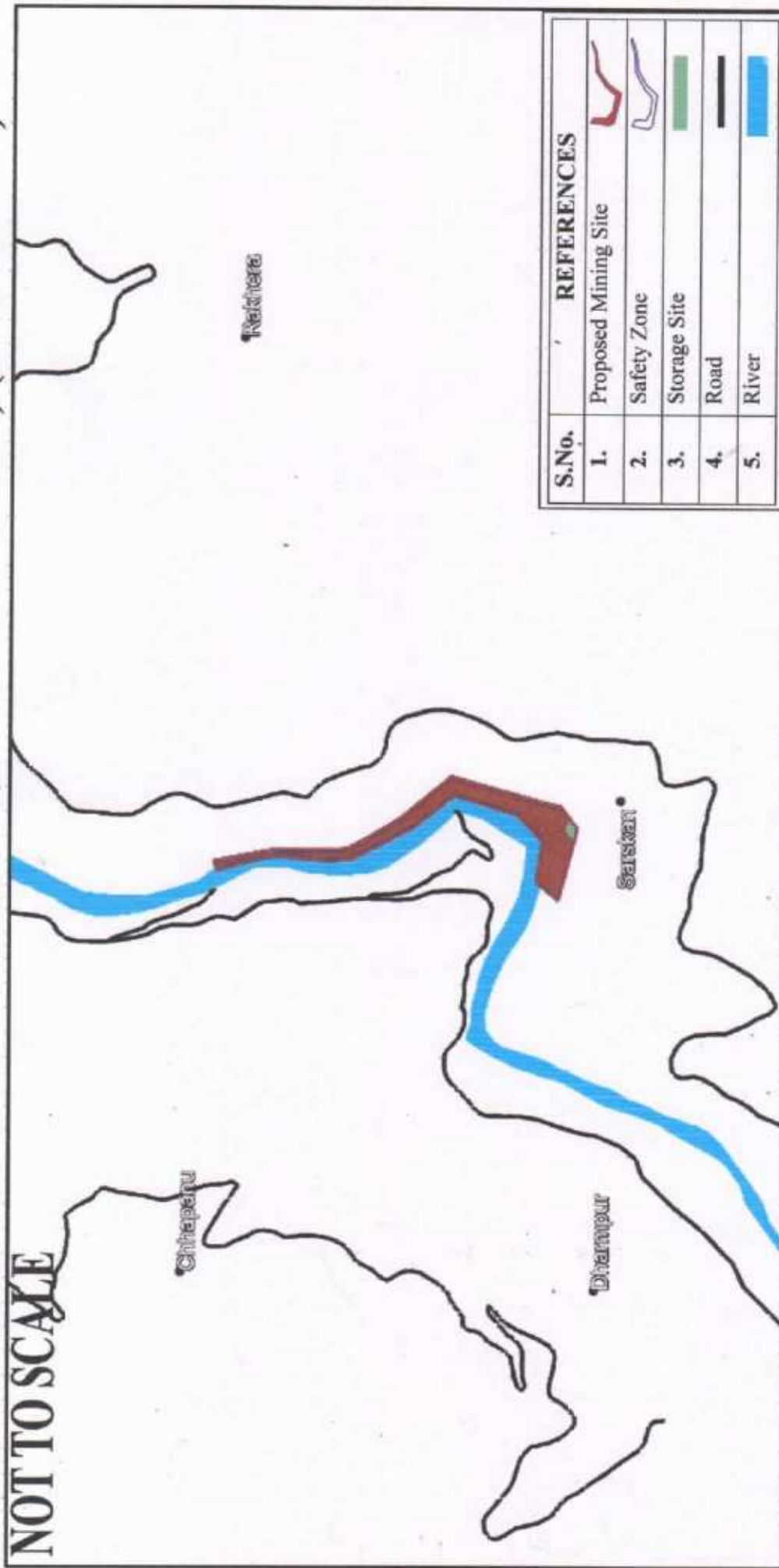
31°48'287"N

31°48'510"N

31°48'287"N

SITE/LAYOUT PLAN:- PROPOSED RIVER BED MINING SITE FOR NEEL KANTH MINING (EXTRACTION OF SAND, STONE & BAJARI) (1.5452 HECT)

NOT TO SCALE



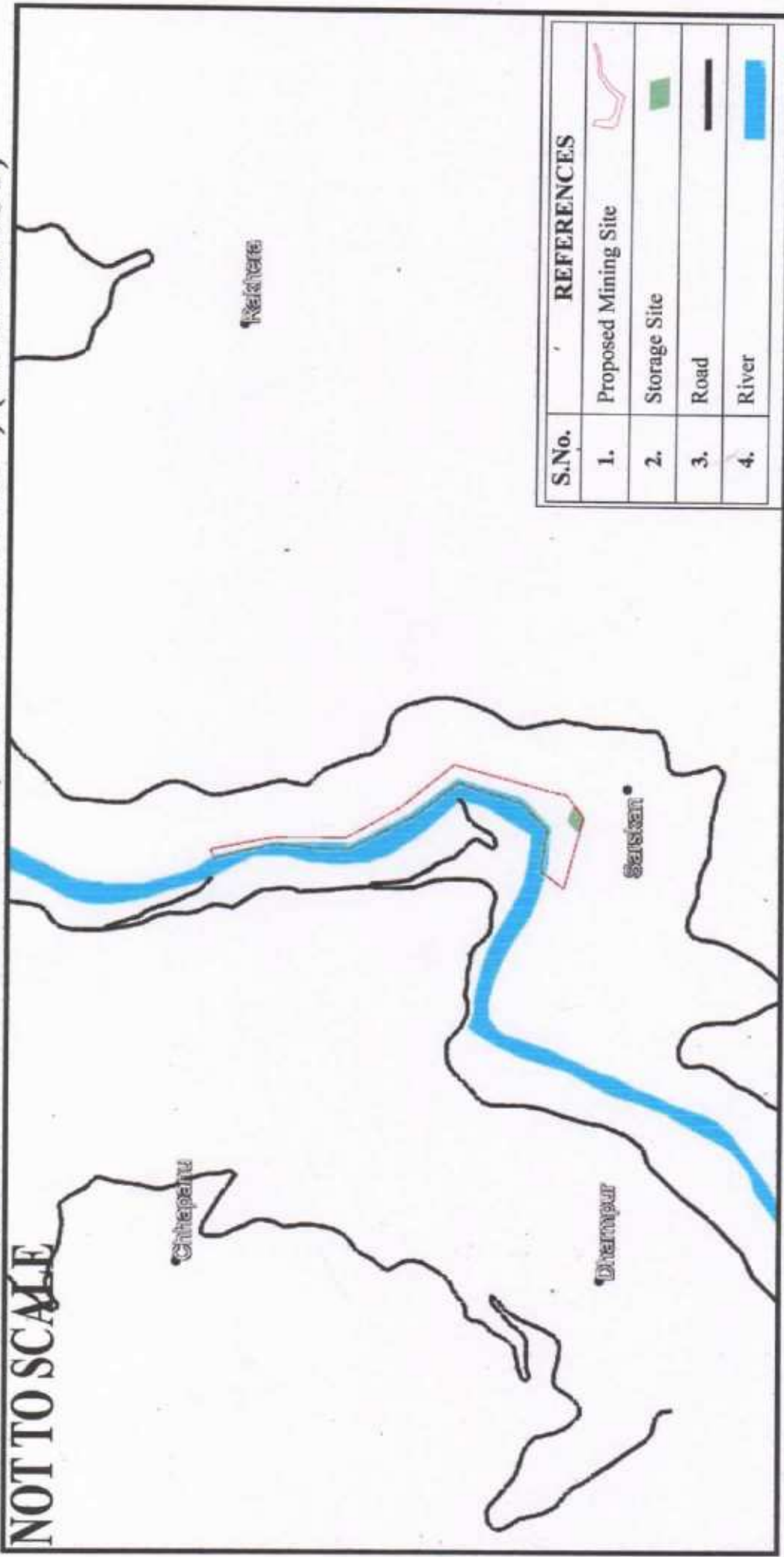
S.No.	REFERENCES
1.	Proposed Mining Site
2.	Safety Zone
3.	Storage Site
4.	Road
5.	River

Prop.
M/s. Neel Kanth Mining
Prop.

Divisional Forest Officer
Joginder Nagar Forest Division
Joginder Nagar (H.P.)

TRANSPORTATION PLAN:- PROPOSED RIVER BED MINING SITE FOR NEEL KANTH MINING (EXTRACTION OF SAND, STONE & BAJAR) (1.5452 HECT)

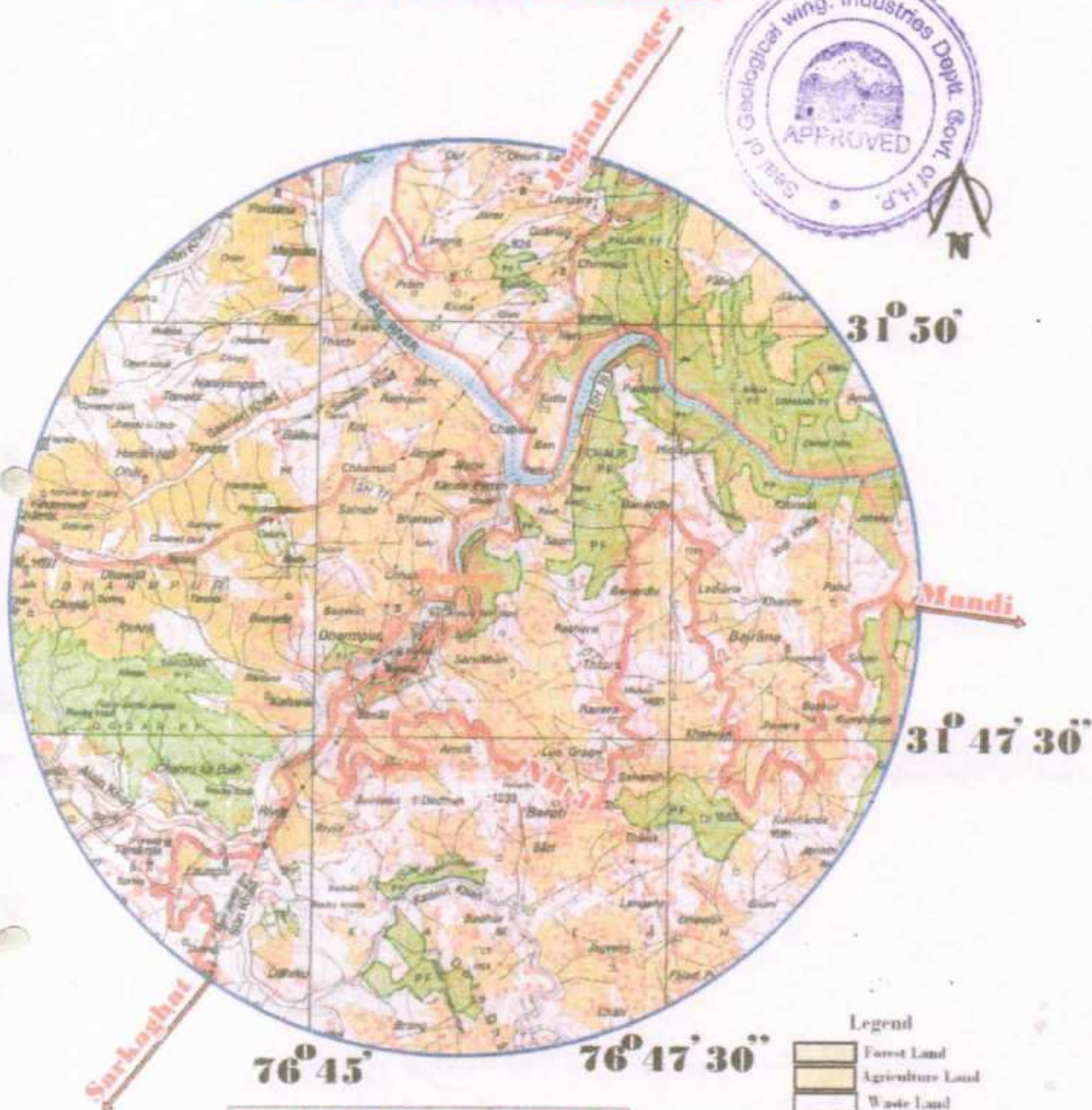
NOT TO SCALE



Divisional Forest Officer
Joginder Nagar Forest Division
Joginder Nagar (H.P.)

Prop.
M/s Neel Kant, Mining
Prop.

Land Cover & Land Use Map of Buffer Zone Five Kilometres Radius



**Part of Survey of India
Toposheet No. H43E9
& H43E13.**

- Legend**
- Forest Land
 - Agriculture Land
 - Waste Land
 - River Bed
 - Habitate Area
 - Road NH
 - Road SH
 - Road Rural
 - Quarry site

Scale
1:100,000

**Contractor,
Shri Suresh Kumar,
Village Bharouri,
P.O. & Tehsil Dharampur,
District Mandi**

**M/s. Neel Kanth Mining
VIII. Bharouli P.O. & Teh.
Dharampur, Distt. Mandi (H.P.)**

Subhash Sharma
SUBHASH SHARMA
No.HP/RPQ/01/1/2004

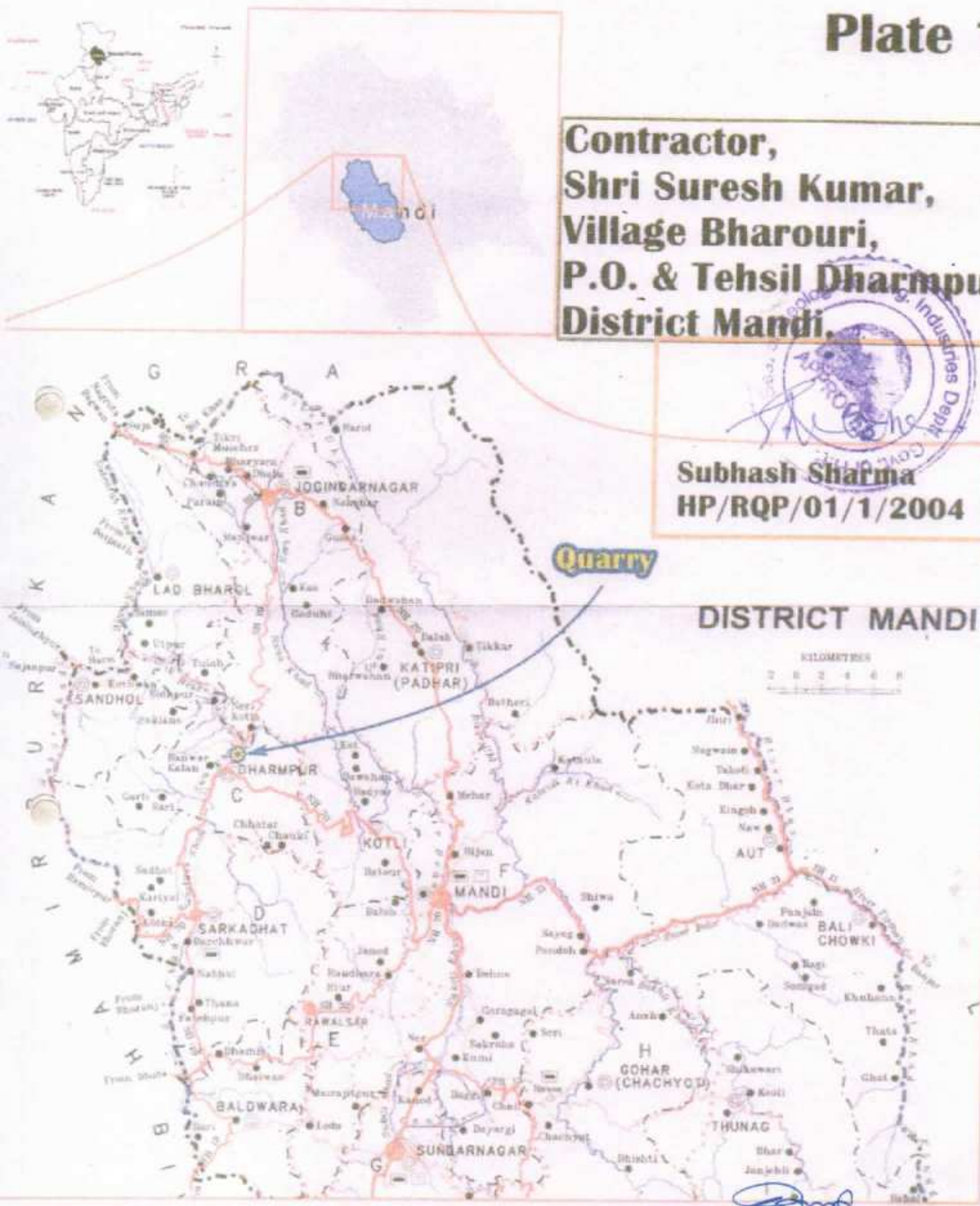
Joint Field Forest Officer
Jalandhar Range Forest Division
Jalandhar Range (H.P.)

Plate 1

**Contractor,
Shri Suresh Kumar,
Village Bharouri,
P.O. & Tehsil Dharmapur,
District Mandi.**



**Subhash Sharma
HP/RQP/01/1/2004**



**M/s. Neel Kanth Mining
Vill. Bharouli P.O. & Teh.
Dharmapur, Distt. Mandi (H.P.)**

[Faint, illegible text at the bottom left corner]

Full Title of Project :- Diversion of (1.5452 Hect) Forest land in favour of Neel Kanth Mining (Extraction of Sand, Stone & Bajari) at Sarshkan Tehsil Dharampur District Mandi (H.P.)

File No. :-

Date of Proposal :-

CHECK LIST SERIAL NO-06
STATEMENT SHOWING DETAIL OF FOREST AREA.
PROPOSED FOR DIVERSION

S.No.	Distt.	Division	Range / Tehsil / Distt./ Vill.	Khasra / Survey or compartment No. of km stone	Forest area proposed for diversion (in hact.)	Legal status of forest area.	Remarks
1	Mandi	Joginder Nagar	Dharampur/ Sarshkan/124	2/2	1.5452	गैर मुमकिन खंडई	Proposed Neel Kanth Mining (Extraction of Sand, Stone & Bajari)
				TOTAL	1.5452 Hect.		


Divisional Forest Officer
Joginder Nagar Forest Division
Joginder Nagar (H.P.)

For Neel Kanth Mining.


Prop.

Full Title of Project :- Diversion of (1.5452 Hect) Forest land in favour of Neel Kanth Mining (Extraction of Sand, Stone & Bajari) at Sarshkan Tehsil Dharampur District Mandi (H.P.)

File No. :-

Date of Proposal :-

CHECK LIST SERIAL NO-07
STATEMENT SHOWING DETAIL OF NON FOREST AREA.
PROPOSED FOR DIVERSION

S.No.	Distt.	Division	Range / Tehsil / Vill.	Khasra / Survey or compartment No. of km stone	Non Forest area Involved in the proposal (hact.)	Present Land Use	Remarks
1	Mandi	J.Nagar	DharampurNIL.....			

For Neel Kanth Mining.

Auth. Sign.


Divisional Forest Officer
Joginder Nagar Forest Division
Joginder Nagar (H.P.)

1/22/21/2020(1)

OFFICE OF THE DISTRICT COLLECTOR, MANDI DISTRICT, JHARKHAND


Date:

Non-availability Certificate

In view of recommendation of S.L. Divisional Officer, (Civil) Charampani District Mandi H.P. the not available certificate of non-forest land for the purpose of Mining (Extraction of Small Stone & Baji) from Son Khelari Sarsikari Taluk Charampani District Mandi H.P. in respect of following land hereby issued:-

Sr.No	Name of Subal	Khasra No.	Area in Hectare	Status of land
1	Sarshikari/124	22 Total	1.5453 1.5452 Hectare	Chir-Moulam Khad

It is to be noted that there is no non-forest land available in Charampani Taluk, namely Sarshikari/124 for the said purpose.



District Collector,


Mandi District, Mandi H.P.

Dated: 21.08.2020

Encl. No. 23512-10

Copy to be sent to:

- 1) The Sub-Divisional Officer (Civil) Charampani, District Mandi H.P. for information and necessary action.
- 2) The Proprietor, Kumar Mahesh Kumar Mahesh Singh, Village Bharamni, P.O. & Taluk Charampani, District Mandi H.P. for information and necessary action.



District Collector,

Mandi District, Mandi H.P.

Digitally signed by RUPYED THAKUR

(142)

DN: cn=Rupya Thakur, o=DCO

Reason: Signed

Full Title of the Project:- Diversion of (1.5452 Hect) Forest land in favour of Neel Kanth Mining (Extraction of Sand, Stone & Bajari) at Sarshkan Tehsil Dharampur District Mandi (H.P.)

File No: _____

Date of Proposal: _____


Check List Serial Number: -09

JUSTIFICATION FOR THE LOCATING THE PROJECT IN FOREST AREA

This proposed site falls under Dharmpur Tehsil at 76 Km from District Headquarter Mandi town and it cover the remote area of Sarskan Dharmpur, Joginder Nagar, Sarkaghat and also the area of Dharampur Tehsil and Baijnath Tehsil of Kangra Distt. The requirement of sand, stone and Bazari are highly demanded by the people of the surrounding.

So we ultimately need the diversion of land for collection of Sand Stone and Bazari at Muhal Sarskan, Khasra No. 2/2 on right bank of Son Khad measuring 1.5452 hect.

There is no other non forest land suitable for collection of Sand, Stone and Bazari. So please forward this proposal to the concerned authority for the purpose of diversion of the forest land in favour of M/S Neel Kanth Mining (Extraction of Sand, Stone & Bazari) at Sarskan, Tehsil Dharmpur, Distt. Mandi, HP.


Divisional Forest Officer
Joginder Nagar Forest Division
Joginder Nagar (H.P.)


For Neel Kanth Mining
M/S Neel Kanth Mining

Prop.

[Type text]

Full Title of the Project:- Diversion of 1.5412 Hect. Forest land in favour of Neel Kanth Mining Corporation of India, Baroda & Bijaipur Sashikantheshil Charampur District Mandi (H.P.)

File No:

Date of Proposal

Check List Serial Numbers -10

CERTIFICATE FOR MINIMUM USE OF FOREST LAND

This is to certify that the Forest area specified in the proposal is correct, viable and bare minimum forest area i.e. 1.5452 hect. area is not meant for diversion.

For Neel Kanth Mining


Prop.

Counter signed by:-



Divisional Forest Officer
..... Forest Division

[Type text]

Full Title of the Project:- Devision of (1.3452 Hect) Forest Land in favour of Nal Kanti Mining
(Extraction of Sand, Stone & Gravel) at Sarshen Tera, Chhampur District Mand. (H.P.)

File No: _____

Date of Proposal: _____

CHECK LIST SERIAL NUMBER:- 11

UNDERTAKING FOR PAYMENT OF COST OF COMPENSATORY AFFORESTATION

I Surash Kumar, Propo- Nal Kanti Mining, hereby, undertake to pay the entire amount for compensatory afforestation in lieu of the forest area diverted for 1.3452 hect as per the prevailing wage rates at the time under taking the plantation services.

For Nal Kanti Mining



Countersigned by:-



Divisional Forest Officer
..... Forest Division
Office Seal

Type (xx):

Full Title of the Project:- Diversion of (1.5452 Hect) Forest land in favour of Neel Kanth Mining (Extraction of Sand, Stone & Bajari) at Surshikun Tehsil, Dhammaque District Mandi (H.P.)

File No: _____

Date of Proposal: _____

CHECK LIST SERIAL NUMBER:-12

UNDERTAKING FOR THE PAYMENT OF NET PRESENT VALUE OF FOREST AREA

It is to certify that Surshikun, Prop Neel Kanth Mining, have applied for diversion of 1.5452 hect. forest area, for the purpose of Diversion of (1.5452 Hect) Forest land in favour of Neel Kanth Mining (Extraction of Sand, Stone & Bajari) at Surshikun Tehsil, Dhammaque District Mandi (H.P.) 1976, hereby undertake to pay the net present value (NPV) of the above forest land.

For Neel Kanth Mining.



Countersigned by:-



Divisional Forest Officer

..... Forest Division

Office Seal.....

[Type text]

Full Title of the Project:- Diversion of (1.5452 Hect) Forest land in favour of Neel Kanth Mining (Extraction of Sand, Stone & Bajari) at Sarshkan Tehsil Dharampur District Mandi (H.P.)

File No: _____


Date of Proposal: _____

Undertaking to pay the differential amount of NPV on the revision of rate of NPV by the Hon'ble Supreme Court of India

I/we do hereby undertake that the differential amount on account of revision of rate of NPV by the Hon'ble Apex Court of India will be paid by us in lieu of diversion of **1.5452 hac.** forest land in favour of Neel Kanth Mining (Extraction of Sand, Stone & Bajari) at Sarshkan Tehsil Dharampur District Mandi (H.P.) in Tehsil Dharampur, Distt. Mandi (H.P.)

For Neel Kanth Mining.

M/s Neel Kanth Mining
Vill. Bharoli, P.O. Teh.
Dharampur, Distt. Mandi (H.P.)

 Divisional Forest Officer
Joginder Singh, Tehsil Division
Joginder Singh, Tehsil

[Type text]

32

Full Title of the project: Diversion of 1.5452 hect. forest land in favour of M/s Neel Kanth Mining (Extraction of Sand, Stone & Bajari) at Sarshkan, Tehsil Dharampur, Distt. Mandi, HP within the jurisdiction of Joginder Nagar and Mandi Forest Division, Distt. Mandi, HP

File No. FP/HP/MIN/118435/2021.


CALCULATION OF NET PRESENT VALUE

Classification of land being diverted into various ECO CLASSES as per Hon'ble Supreme Court direction.

Nature of Forests			Area to be diverted	Classification as per champion and Seth							Eco value class
Unclassified forests			1.5452	Sub Tropical Pine Forest							V
Class of trees	Sapling	V	IV	III	IIA	IIB	IA	IB	IC	Total	Area being diverted in Hac.
No. of trees	0	0	0	0	0	0	0	0	0	0	1.5452
Total trees below III										0	
Total trees of III and above class										0	
Total mature trees after conservation of below IIIrd class into one mature class										0	
Per hectare density of trees in the land to be diverted										0	
Density percentage trees per hectare										0%	
Density class										Open	
Area (in hect.) proposed for diversion			Eco Class	Density Class		NPV rate applicable		Net NPV Amount (in Rs.)			
1.5452			V	Open		10,05,210/-		15,53,250.49/- or say 15,53,250/-			

Place: Joginder Nagar

Date: 29/09/2022


 Divisional Forest Officer,
 Forest Division, Joginder Nagar.
 Joginder Nagar (H. P.)

FORM III

(for projects other than linear projects and plantations)
(Rule 6(3) (e) of the Forest (Conservation) Rule, 2003 as amended up to date)

Government of Himachal Pradesh
Office of the District Collector, Mandi


Dated Mandi, the 20 Aug, 2020

TO WHOSOEVER IT, MAY CONCERN

In compliance of the Rule 6 (3) (e) of the Forest (Conservation) Rule, 2003 [as amended vide of Forest (Conservation) Amendment Rule 2014; Forest (Conservation) second Amendment Rule 2014; and Forest (Conservation) Amendment Rule 2016] it is certified that 1.5452 hectares of forest land proposed to be diverted in favour of Suresh Kumar Sharma Prop:- Neelkanth Mining for Extraction of Sand, Stone & Bajari at Son Khad at Sarshkan in Tehsil Dharmpur District Mandi falls within jurisdiction of village Sarshkan/124, in Tehsil Dharmpur. It is further certified that:

- (a) the complete process of identification and settlement of rights under the FRA has been carried out for the entire 1.5452 hectares of forest land proposed for diversion. A copy of records of all consultations and meetings of the Forest Rights Committee(s), Gram Sabha(s), Sub-Division Level Committee(s) and the District Level Committee are enclosed as annexure I to V.
- (b) the proposal of such diversion (with full details of the project and its implications, in vernacular/local language) have been placed before each concerned Gram Sabha of forest-dwellers, who are eligible under the FR;
- (c) each of concerned Gram Sabha (s), has certified that all formalities/ processes under the FRA has been carried out, and They have given their consent to the proposed diversion and the compensation and ameliorative measures, if any, having understood the purpose and details of proposed diversion. Copies of certificates issued by Gram Sabha(s) of Pandoh/325 village are enclosed as annexure I to V.
- (d) the discussion and decision on such proposals had taken place only when there was a quorum of minimum 50% of the members of each gram Sabhas present;
- (e) the diversion of forest land for facilities managed by the Government as required under Section 3(2) of the FRA have been completed and Gram Sabhas have given their consent to it;
- (f) the Rights of the Primitive Tribal Groups and Pre-Agricultural Communities, where applicable has been specifically safeguarded as per section 3(1) of the FRA, 2006.

Encl: As above.


(Rugved Thakur, IAS),
District Collector,
Mandi District. Mandi H.P.

Annexure-1

अनुसूचित जन जाति व अन्य परम्परागत वन निवासी वन अधिकारों की मान्यता अधिनियम, 2006

वन अधिकार समिति २१/२२/०५
मुहाल सभा ०१
ग्राम पंचायत ०१

प्रस्ताव संख्या ०२

प्रतिलिपि प्रस्ताव

दिनांक ३१/५/१५

वन अधिकार समिति मुहाल सभा २१/२२/०५ की बैठक आज दिनांक ३१/५/१५ को ११ बजे २१/२२/०५-१ मुहाल के अनुसूचित जनजाति व अन्य परम्परागत वन निवासी (वन अधिकारों की मान्यता) अधिनियम 2006 के अंतर्गत वन अधिकारों के लिए दावे प्राप्त हुए गांववासियों के वन अधिकारों के आवेदनों पर चर्चा की गई। वन अधिकारों के प्रस्तावों के साथ प्रस्तुत दस्तावेजों के अध्ययन तथा उस पर विस्तृत चर्चा के उपरान्त निम्न प्रकार से कार्यवाही की गई:-

कुल प्राप्त आवेदन:-

सही दावों का ब्यौरा:-

क्रम संख्या	पात्र गांव वारी के नाम	जंगल का नाम	वन-अधिकार का ब्यौरा
—	—	—	—

तदनुसार यह मुहाल सभा इस दावे/ इन दावों को पारित करने हेतु मुहाल सभा से इसकी सिफारिश करती है। उपरोक्त में से निम्नलिखित पात्रों का दावा नियमानुसार सही नहीं पाया गया:-

क्रम संख्या	पात्र गांव वासी के नाम
—	—

तदनुसार मुहाल सभा इस दावे/ इन दावों को निरस्त करने की सिफारिश करती है:

या

मुहाल/गांव में कोई भी वन अधिकार का दावा प्राप्त नहीं हुआ है।

बन्दोबस्त के दौरान तैयार की गई याजिब उल अर्ज नव ॥ बर्तन एवं वन बन्दोबस्त रिपोर्ट में वर्णित सामुदायिक वनाधिकारों एवं सामुदायिक वन संसाधन के अधिकारों को जांचा गया एवं मुहाल सभा को निर्णय हेतु प्रेशित किया गया। वन संसाधनों के मानचित्र एवं परंपरागत सीमाएं वन विभाग के अभिलेख के अनुसार ही माने गए।

स्थान २४/४/१०
दिनांक ३१/५/१५

सचिव
वन अधिकार समिति
ग्राम पंचायत
०६, मुरकाबाट जिला मन्जी (हि. प्र.)

मुख्य अधिकारी
वन अधिकार समिति
मुहाल सभा
ग्राम पंचायत
विकास खण्ड
हिमाचल प्रदेश

Attested

मुख्य अधिकारी
ग्राम पंचायत मन्जी (हि. प्र.)

अनुसूचित जन जाति व अन्य परम्परागत वन निवासी वन अधिकारों की मान्यता अधिनियम, 2000
वन अधिकार समिति

Annexure-11

मुहाल समा का नाम सरसुआ
ग्राम पंचायत का नाम सरसुआ
मुहाल समा सदस्य संख्या 335
उपरिधत सदस्य संख्या 132

प्रस्ताव संख्या 01

प्रतिलिपि प्रस्ताव

दिनांक 13/7/15

मुहाल समा सरसुआ की बैठक आज दिनांक 13/7/15 को 11 बजे सरसुआ स्थान में
श्री/श्रीमती सुखदेवी की अध्यक्षता में की गई व उपरोक्त मुहाल समा की गणपूर्ति निम्न प्रकार से है, जिसमें सरसुआ
मुहाल के अनुसूचित जनजाति व अन्य परम्परागत वन निवासी (वन अधिकारों की मान्यता) अधिनियम 2000 के अंतर्गत इस मुहाल समा
की वन अधिकार समिति की सिफारिष के उपरान्त हुए। गांववासियों के आवेदनों पर चर्चा की गई। वन अधिकारों के प्रस्तावों के साथ
प्रस्तुत दस्तावेजों के अध्ययन तथा उस पर विस्तृत चर्चा के उपरान्त निम्न प्रकार से कार्यवाही की गई:-

कुल प्राप्त आवेदन:-

सही दावों का ब्योरा:-

क्रम संख्या	पात्र गांव वासी के नाम	जंगल का नाम	वन-अधिकार का ब्योरा

तदनुसार यह मुहाल समा इस दावे/ इन दावों को पारित करते हुए इसे उप-खण्ड की समिति को प्रेषित करती है।
उपरोक्त में से निम्नलिखित पात्रों का दावा नियमानुसार सही नहीं पाया गया:-

क्रम संख्या	पात्र गांव वासी के नाम

तदनुसार मुहाल समा इस दावे/ इन दावों को निरस्त करने की सिफारिष करती है।

इस मुहाल समा की वन अधिकार समिति से प्राप्त सूचना के अनुसार मुहाल सरसुआ में कोई भी वन अधिकार का दावा प्राप्त नहीं हुआ।

वन अधिकार समिति के प्रस्ताव के अनुसार बन्दोबस्त के दौरान तैयार की गई वाजिब उल अर्ज नक़्शे में वर्तन एवं वन बंदोबस्त रिपोर्ट में वर्णित सामुदायिक वनाधिकारों एवं सामुदायिक वन संसाधन के अधिकारों को सही पाया गया एवं उक्त अधिकारों के दावे को स्वीकार किया गया। वन संसाधनों के मानचित्र एवं परंपरागत सीमाएं वन विभाग के अभिलेख के अनुसार ही माने गए।

स्थान सरसुआ
दिनांक 13/7/15

पंचायत सचिव [Signature]
मुहाल समा सरसुआ
ग्राम पंचायत सरसुआ

ग्राम पंचायत, सरसुआ
उ.प्र. सरकार, विशेष शाखा (वि.प्र.)

Attached

वर्ति. बिना संसाधन
पण्डी जिला मण्डल (वि.प्र.)

Office of the SDO(Civil), Dharampur
District, Mandi H.P.

Annexure-III

Proceeding of the meeting of the Sub-Division Level Committee constituted under Schedule Tribes & Other Traditional Forest Dweller (Recognition of Rights) Act (FRA), 2006.

A meeting of the Sub-Division Level Committee of Dharampur Sub-Division, constituted under FRA, 2006 was held under the chairmanship/Chairpersonship of Mr./Ms. Kishori Lal SDO (Civil) Dharampur on 26-05-2017 at 11:00 A.M. at Dharampur (Place) in which the application (s) of the applicants of Sasstan Gram Sabha, claiming rights in Sasstan Forest area(s) under FRA, 2006, duly processed and recommended by the Sasstan Gram Sabha, were discussed to consider the same for recommendation to the District Level Committee.

After scrutiny of the documents and detailed discussions, the claim of following applicants were found to be in order and recommended for admission to District Level Committee:-

Sr. No.	Name of Applicant*	Name of Forest	Detail of Forest Right
1.	NA
2.	NA

Sr. No.	Name of Applicant*	Name of Forest	Detail of Forest Right
1.	NA
2.	NA

As informed by Sasstan Gram Sabha no application was received claiming rights in Sasstan forest area.

It was suggested and unanimously approved by the members of the committee that the community rights of the forest dwellers of each of the Muhals as expressed and recorded in Naksha Bartan and Wazib-ul-Arz prepared during revenue settlement and the Forest Settlement Report of the Forest Department should be recommended under section 6(3) of the Act for final approval by the District Level committee. The enjoyment of community rights which are overlapping shall continue to be concurrent by respective Muhals and the maps maintained by the Forest Department showing existing legal boundaries of reserve forests, protected forests, national parks and Sanctuaries, as the case may be, shall be considered to be community forest resource maps in respect of each Muhal. Hence, SDLC recommends such community rights for approval by the District Level Committee.

Place: Dharampur

Date: 26/05/2017.

SDO (Civil)-cum Chairman/Chairperson

1st
Sub-Divisional Officer (C)
Dharampur Dist Mandi (H.P.)

* Name of the local people who have applied for admission of rights in the said forest area.

Attended

बतिन बिना दे बधिकारी
मण्डो जिला मण्डो (हि.प्र.)

अनुसूचित जनजाति और अन्य परम्परागत वन निवासी (वन अधिकारों की गारंटी) अधिनियम, 2006

ग्राम सभा अरसकान
विकास खण्ड अरसकान जिला अरसकान (हि.प्र.)

प्रतिलिपी प्रस्ताव

गणपूर्ति 197 / 320

दिनांक 25-10-2020

प्रस्ताव संख्या I

विषय: पत्थर व नजरी जौन खंड VI

के निर्माण हेतु अरसकान जंगल/ वन क्षेत्र
में प्रस्तावित 01-54-52 हेक्टेयर वन भूमि के उपयोग
की मजूरी के लिए सहमति प्रदान करने हेतु।

ग्राम सभा अरसकान की बैठक आज दिनांक 25-10-2020 को
व नजरी क्षेत्र अरसकान में हुई। जिसमें पत्थर
के निर्माण हेतु अरसकान
जंगल/ वन क्षेत्र में प्रस्तावित 01-54-52 हेक्टेयर वन भूमि के उपयोग की मजूरी के
लिए सहमति प्रदान करने पर चर्चा की गई है।

सभी ग्रामवासियों ने संबंधित वन भूमि के प्रस्तावित कार्य हेतु उपयोग के उद्देश्यों को पूर्ण
तः समझने के बाद सर्व स्मृति से यह निर्णय लिया कि यह ग्राम सभा उपरोक्त प्रस्ताव के लिए वन भूमि
दिए जाने पर सहमत है।

ग्राम सभा की इस बैठक में अनुसूचित जनजाति और अन्य परम्परागत वन निवासी (वन अधिकारों की
गारंटी अधिनियम, 2006 के अन्तर्गत वन अधिकारों के दावों के निपटारे पर भी चर्चा की गई तथा
सम्बन्धित सारी प्रक्रिया पूरी की जा रही है/ कर ली है तथा प्रस्तावित 01-54-52 हेक्टेयर वन
भूमि को अरसकान निर्माण हेतु उपयोग के लिए ग्राम सभा अरसकान व
सहमति दी जाती है।

स्थान अरसकान

स्थान
ग्राम सभा
दिनांक

अधिकृत हस्ताक्षरकर्ता

Attested

जिला दफ्तर अधिकारी
मण्डो जिला मण्डा (हि.प्र.)

Date :

Page No

उत्तर दिनांक 25-10-2020 को भुटाल मन्त्रालय
की काम मन्त्राली केक अद्यतन प्रेम सुख
उत्तर मन्त्राली केक अद्यतन प्रेम सुख
कामे काही लाई जाएगी उपस्थित रहे

1	कान्ता देवी	
2	चमाल राम	Kamla Ram
3	लज्जना	लज्जना
4	नितीश कुमार	नितीश कुमार
5	अनारविन्द	अनारविन्द
6	चम्पा देवी	चम्पा देवी
7	रंजित देवी	रंजित देवी
8	रीना देवी	रीना देवी
9	लतीरा कुमार	लतीरा कुमार
10	चन्दलाल	चन्दलाल
11	राजेश कुमार	राजेश कुमार
12	नधु देवी	नधु देवी
13	हिमा देवी	हिमा देवी
14	साकिनी देवी	साकिनी देवी
15	लाला देवी	लाला देवी
16	मन्दा देवी	मन्दा देवी
17	रीना देवी	रीना देवी
18	मन्गी राम	मन्गी राम
19	लाला राम	लाला राम
20	लाला देवी	लाला देवी
21	चम्पा देवी	चम्पा देवी
22	हरीश देवी	हरीश देवी
23	उमेश देवी	उमेश देवी
24	लज्जना देवी	लज्जना देवी
25	जगदीश चन्द	जगदीश चन्द

Attested

मन्त्राली जिला दण्डाधिकारी
मन्त्राली जिला मन्त्राली (दि.प्र.)



Scanned with OKEN Scanner

Date :

Page No.

26	हरिजन प्रगरी	
27	मधुसूदन देवी	Sarda Devi
28	जानक राम	जानक राम देवी
29	अमिता प्रगरी	जानक राम
30	राजेश प्रगरी	जानक राम
31	रामलक्ष्मी देवी	Rajesham
32	शिवानी प्रगरी	Ramsham
33	रामलक्ष्मी	Ramsham
34	विद्या देवी	रामलक्ष्मी
35	देवा राज	विद्या देवी
36	शिवजी प्रगरी	देवा राज
37	बालम राम	शिवजी प्रगरी
38	दिपा देवी	बालम राम
39	कुलदीप प्रगरी	दिपा देवी
40	बालम राम	कुलदीप प्रगरी
41	सीमा देवी	बालम राम
42	बाली देवी	सीमा देवी
43	चमरी देवी	बाली देवी
44	कुमिल देवी	चमरी देवी
45	उलमा देवी	कुमिल देवी
46	पुला देवी	उलमा देवी
47	सीमा देवी	पुला देवी
48	सविता देवी	सीमा देवी
49	वैद्य विठ	सविता देवी
50	शिवान लाल	वैद्य विठ
51	शीता देवी	शिवान लाल
52	श्रीनू देवी	शीता देवी
53	सुलथा देवी	श्रीनू देवी
54	बबली देवी	सुलथा देवी
55	रनसार देवी	बबली देवी
56	रतन लाल	रनसार देवी
5		



राजिना
महेश्वरी
विकास कार्य प्रमुख
जिला मण्डली (विभाग)

Rajinam

Attested

वतिन जिला दफ्तरीकारी
मण्डली जिला मण्डली (वि.प्र.)



Scanned with OKEN Scanner

26	हरिजन कुमार	हरिजन कुमार
27	अमृतलाल देवी	अमृतलाल देवी
28	जगन्नाथ राम	जगन्नाथ राम
29	अमिता कुमार	अमिता कुमार
30	राजेश कुमार	Rajesh Kumar
31	अमल देवी	अमल देवी
32	विवाहनी कुमार	विवाहनी कुमार
33	अमल देवी	अमल देवी
34	विद्या देवी	विद्या देवी
35	देवी राज	देवी राज
36	विजय कुमार	विजय कुमार
37	बालम राम	बालम राम
38	दिपा देवी	दिपा देवी
39	कुलदीप कुमार	कुलदीप कुमार
40	बालम राम	बालम राम
41	अमीता देवी	अमीता देवी
42	बाली देवी	बाली देवी
43	अमरी देवी	अमरी देवी
44	अमिता देवी	अमिता देवी
45	अमिता देवी	अमिता देवी
46	अमिता देवी	अमिता देवी
47	अमीता देवी	अमीता देवी
48	अमिता देवी	अमिता देवी
49	अमिता देवी	अमिता देवी
50	अमिता देवी	अमिता देवी
51	अमिता देवी	अमिता देवी
52	अमिता देवी	अमिता देवी
53	अमिता देवी	अमिता देवी
54	अमिता देवी	अमिता देवी
55	अमिता देवी	अमिता देवी
56	अमिता देवी	अमिता देवी

Attested

बाली जिला दण्डाधिकारी
मण्डो जिला मण्डो (हि.प्र.)



Scanned with OKEN Scanner

57	श्रीमती देवी	
58	विजय कुमार	विजय कुमार
59	अवत राम	विजय कुमार
60	लारा देवी	विजय कुमार
61	लेखन राज	विजय कुमार
62	रूप लाल	विजय कुमार
63	सावित्री देवी	सावित्री देवी
64	सन्तोषी देवी	सन्तोषी देवी
65	निष्ठा देवी	निष्ठा देवी
66	होशियार सिंह	होशियार सिंह
67	दयाल सिंह	दयाल सिंह
68	विजय देवी	विजय देवी
69	अमता देवी	अमता देवी
70	वन्दना देवी	वन्दना देवी
71	हार्जना देवी	हार्जना देवी
72	शीता देवी	शीता देवी
73	मैहर सिंह	मैहर सिंह
74	वन्दना देवी	वन्दना देवी
75	अजय कुमार	अजय कुमार
76	आनन्द लाल	आनन्द लाल
77	प्रहमी देवी	प्रहमी देवी
78	पुष्पा देवी	पुष्पा देवी
79	बंली राम	बंली राम
80	लता देवी	लता देवी
81	अनिला देवी	अनिला देवी
82	निर्मला देवी	निर्मला देवी
83	वैशाली देवी	वैशाली देवी
84	मीरा देवी	मीरा देवी
85	सीमा देवी	सीमा देवी
86	श्याम लाल	श्याम लाल
87	शीता देवी	शीता देवी
88		

Attested

वति० जिला दण्डाधिकारी
मण्डो जिला मण्डो (हि प)

Date :

Page No.

89	हजंयुगार	मजंयुगार
90	चुनीलाल	चुनीलाल
91	सुरंगार	सुरंगार
92	हाकिमी देवी	हाकिमी देवी
93	कचोरी देवी	कचोरी देवी
94	रामन कुंजार	Ramchandra
95	चंद लाल	Ramchandra
96	चुनीलाल	
97	कचोरी देवी	
98	विमला देवी	
99	हजंयुगार	हजंयुगार
100	कचोरी देवी	कचोरी देवी
101	हाकिमी देवी	हाकिमी देवी
102	आम्र चंद	आम्र चंद
103	सुरंगार देवी	
104	चाम्पा देवी	चाम्पा देवी
105	हजंयुगार-चोरी-माल	हजंयुगार
106	हाकिमी देवी	हाकिमी देवी
107	माघी देवी	
108	कचोरी देवी	
109	आरदा देवी	आरदा देवी
110	गणेश चाम	गणेश चाम
111	पवन कुंजार	पवन कुंजार
112	उर्मिला देवी	उर्मिला
113	रीता देवी	रीता देवी
114	अमर सिंह चंद	अमर चंद
115	हिमा देवी	हिमा देवी
116	ग्रीना देवी	ग्रीना देवी
117	गंगावीर सिंह	गंगावीर (देव)
118	राजकुमार	राजकुमार
119	राधा देवी	राधा देवी

Attested

मण्डो जिला मण्डो (हि.प्र.)



Scanned with OKEN Scanner

Date :

Page No.

120	मोहन सिंह	मोहन
121	हनुमान चंद	हनुमान
122	शीला देवी	शीला
123	मोहन सिंह	मोहन
124	मीरा देवी	मीरा
25	प्रीती देवी	प्रीती
126	विपुल कुमार	विपुल
127	सुखदेवी देवी	सुख
128	हनुमान राम	हनुमान
129	मीरा देवी	मीरा
130	सखी देवी	सखी
131	बालदेवी राम	बालदेवी
132	सुखदेवी देवी	सुख
133	मनोज कुमार	मनोज
134	हरि सिंह	हरि
135	सपना देवी	सपना
136	रीता देवी	रीता
137	सतपाल	सतपाल
138	हेम सिंह	हेम
139	मिना देवी	मिना
140	गज कुमार	गज
141	मीना देवी	मीना
142	लता देवी	लता
143	लाल सिंह	लाल
144	अमली देवी	अमली
145	मानव चंद	मानव
146	सुखदेवी कुमार	सुखदेवी
147	लैला देवी	लैला
148	पारवती देवी	पारवती
149	पवना देवी	पवना
150	सपना देवी	सपना

Attested

अतिरिक्त जिला दण्डाधिकारी
पण्डित जिला मण्डो (द्वि.प्र.)



Scanned with OKEN Scanner

Date :

Page No.

152	बालकृष्ण	
153	बालकृष्ण	Payal
154	बालकृष्ण	Subodh
155	बालकृष्ण	
156	बालकृष्ण	
157	बालकृष्ण	
158	बालकृष्ण	बालकृष्ण
159	बालकृष्ण	बालकृष्ण
160	बालकृष्ण	बालकृष्ण
161	बालकृष्ण	बालकृष्ण
162	बालकृष्ण	बालकृष्ण
163	बालकृष्ण	बालकृष्ण
164	बालकृष्ण	बालकृष्ण
165	बालकृष्ण	बालकृष्ण
166	बालकृष्ण	बालकृष्ण
167	बालकृष्ण	बालकृष्ण
168	बालकृष्ण	बालकृष्ण
169	बालकृष्ण	बालकृष्ण
170	बालकृष्ण	बालकृष्ण
171	बालकृष्ण	बालकृष्ण
172	बालकृष्ण	बालकृष्ण
173	बालकृष्ण	बालकृष्ण
174	बालकृष्ण	बालकृष्ण
175	बालकृष्ण	बालकृष्ण
176	बालकृष्ण	बालकृष्ण
177	बालकृष्ण	बालकृष्ण
178	बालकृष्ण	बालकृष्ण
179	बालकृष्ण	बालकृष्ण
180	बालकृष्ण	बालकृष्ण
181	बालकृष्ण	बालकृष्ण
182	बालकृष्ण	बालकृष्ण

Attended

बालकृष्ण
बालकृष्ण

Scanned with OKEN Scanner

Date:
 Page No:

185.	महेश्वर सिंह	Maheshw. Singh
186.	रामानन्द लाल	Ramanand Lal
187.	हनुमन्त राम	Hanumanth Ram
188.	महेश्वर राम	Maheshw. Ram
189.	रामानन्द	Ramanand
190.	महेश्वर चन्द	Maheshw. Chand
191.	महेश्वर राम	Maheshw. Ram
192.	दिवानाथ	Divanath
193.	शक्तिश कुमार	Shaktish Kumar
194.	अजय कुमार	Ajay Kumar
195.	डामर राम	Damar Ram
196.	मोहन सिंह	Mohan Singh
	कमलेश कुमार	Kamlesh Kumar

[Signature]
महेश्वर सिंह

Attested

श्री ० निवा दिग्गजिकारी
मण्डो जिला मण्डो (दि.प्र.)

197


सिद्धांता

उत्तराखण्ड सरकार के आदेश नं. 10-2020 के
अनुसार जिला मजिस्ट्रेट, मुरादाबाद

जिला मजिस्ट्रेट, मुरादाबाद

की सेवा में आता हूँ कि 05-10-2020 को
जिला मजिस्ट्रेट, मुरादाबाद ने की गई अवकाश
विशेष की अवकाश निर्माण कार्य हेतु
अवकाश जमा 100 में अवकाशितता - 54-52
के तहत अवकाश की छुट्टी की गणना के
लिए अवकाश प्रदान करने के बारे में
की गई सभी ग्रामवासियों ने सहमत
अवकाश की छुट्टी के अवकाशितता के
अवकाश के लिए अवकाश छुट्टी दिए जाने
पर सहमत हैं।

ग्राम समा की बैठक में उपस्थित
जिला तथा अन्य पर प्रशस्त अवकाश
निर्माण वन अधिकारी की योजना के तहत
अवकाश के अवकाश वन अधिकारी के द्वारा
के निपटारे पर की सचो की गई तथा
अवकाश के अवकाश के लिए किया गया कि
अवकाश अवकाश के अवकाश वन अधिकारी
के द्वारा के निपटारे सम्बंधित हुआ है अवकाश
प्रति की जो रही है। पत्राचार के तहत निम्न
आवकाश अवकाश जमा 100 में 54-52 के
ग्राम समा अवकाश की अवकाश दी जाती है।


जिला मजिस्ट्रेट
मुरादाबाद



सचिव
ग्राम समा, मुरादाबाद
जिला मजिस्ट्रेट, मुरादाबाद

Attested

जिला मजिस्ट्रेट
मुरादाबाद (वि.प्र.)

Proceeding of the meeting of the District Level Forest Right Committee held under the Chairmanship of Deputy Commissioner, Mandi on 01.06.2017

The following were present in the meeting:

- | | |
|--|------------------|
| 1. Addl. District Magistrate, Mandi | Member Secretary |
| 2. Sub Divisional Officer (C) Sundernagar | |
| 3. Sub Divisional Officer (C) Sadar | |
| 4. Sub Divisional Officer (C) Sarkaghat | |
| 5. Sub Divisional Officer (C) Gohar | |
| 6. Sub Divisional Officer (C) Padhar | |
| 7. Sub Divisional Officer (C) Jogindernagar | |
| 8. Sub Divisional Officer (C) Dharampur | |
| 9. Divisional Forest Officer, Mandi | |
| 10. Divisional Forest Officer, Jogindernagar | Member |
| 11. ACF Sundernagar | Member |
| 12. Tehsildar Karsog | |
| 13. Sant Ram Thakur, Zila Parishad Member, Balichowki | Member |
| 14. Pradeep Kumar, Zila Parishad Member, Ward No. 30 Bchal | Member |
| 15. Rajni Nail, Zila Parishad Member | Member |

At the very outset the Chairman-cum Deputy Commissioner Mandi, welcomed all the participants. The Member Secretary with the permission of the

Chair started the meeting.

Number of proposal under FRA which were received from various Sub Division:-

Sr. No.	Name of Sub Division	Number of Proposal
1.	Karsog	41
2.	Jogindernagar	33
3.	Sundernagar	7

सहित
वति० जिला सुब्डाधिकारी
वषकी जिला मण्डो (हि प्र.)

4.	Dharampur	12
		93

Sub Division Wise detail of proposal which were received under FRA, were put for discussion:-

Sr. No.	Name of Division	Name of Gram Panchayat	Name of Muhal	Date of issuance of proclamation	Date of Meeting of FRC Annexure-I	Date of Meeting of Muhal Sabha Annexure-II	Date of Meeting of SDLC Annexure-III	Remarks
1.	Karsog	Karsog	Karsog	6-7-2014	12-12-2014	12-12-2014	25-5-2017	Case is fit
2.		Bhadharnu	Baral	6-7-2014	11-12-2014	12-12-2014	25-5-2017	Case is fit
3.		Karsog	Bhadharnu	6-7-2014	12-12-2014	14-12-2014	25-5-2017	Case is fit
4.		-do-	Panchhakkar	6-7-2014	12-12-2014	13-12-2014	25-5-2017	Case is fit
5.		Mehran	Jingal	23-1-2014	28-9-2014	28-9-2014	25-5-2017	Case is fit
6.		-do-	Mehran	13-2-2014	3-8-2014	3-8-2014	25-5-2017	Case is fit
7.		-do-	Loharali	24-1-2014	24-7-2014	24-7-2014	25-5-2017	Case is fit
8.		-do-	Jugar/Kandi	27-1-2014	20-7-2014	20-7-2014	25-5-2017	Case is fit
9.		Bhantal	Nehra	5-1-2014	30-4-2014	30-4-2014	25-5-2017	Case is fit
10.		-do-	Bathar	1-2-2014	28-7-2014	30-7-2014	25-5-2017	Case is fit
11.		-do-	Rikki	15-6-2014	27-9-2014	28-9-2014	25-5-2017	Case is fit
12.		-do-	Bhantal	20-6-2014	22-9-2014	28-9-2014	25-5-2017	Case is fit
13.		-do-	Khanaoli	30-4-2014	28-7-2014	30-7-2014	25-5-2017	Case is fit
14.		Kandi Sapnot	Kandi/Ghanufari/DPF	24-1-2014	29-4-2014	30-8-2014	25-5-2017	Case is fit

Attested

सति. जिला दण्डाधिकारी
मण्डी जिला मण्डी (हि.प्र.)

15.		-do-	Katach Dech.	28-1-2014	28-7-2014	30-9-2014	25-5-2017	Case is fit
16.		-do-	Balaso DPF Dharnda	14-1-2014	14-7-2014	30-8-2014	25-5-2017	Case is fit
17.		Bahi Sarahi	Balaso	25-7-2014	28-6-2015	12-12-20015	25-5-2017	Case is fit
18.		Parlog	Parlog	23-1-2014	23-7-2014	24-8-2014	25-5-2017	Case is fit
19.		-do-	Agla Chaira/Ropdi	31-1-2014	31-7-2014	30-6-2014	25-5-2017	Case is fit
20.		-do-	Beludhank	23-1-2014	29-4-2014	26-4-2014	25-5-2017	Case is fit
21.		-do-	Loharli/Parla Bhawa/Chalaog/Bhawa	24-1-2014	10-5-2015	10-5-2015	25-5-2017	Case is fit
22.		-do-	Fafan	27-1-2014	27-8-2014	29-9-2014	25-5-2017	Case is fit
23.		-do-	Khanoch	27-1-2014	27-6-2015	27-6-2015	25-5-2017	Case is fit
24.		-do-	Dwaripash	30-1-2014	30-7-2014	10-7-2015	25-5-2017	Case is fit
25.		Shahout	Kadhed	23-1-2014	14-7-2014	29-8-2014	25-5-2017	Case is fit
26.		-do-	Syanjili	20-1-2014	15-7-2014	14-8-2014	25-5-2017	Case is fit
27.		-do-	Beludhar/Kharyali	22-1-2014	16-7-2014	16-8-2014	25-5-2017	Case is fit
28.		-do-	Shahout	21-1-2014	24-6-2014	24-8-2014	25-5-2017	Case is fit
29.		-do-	Kurna	16-1-2014	24-8-2014	24-8-2014	25-5-2017	Case is fit
30.		-do-	Khamarla	21-1-2014	21-7-2014	14-8-2014	25-5-2017	Case is fit
31.		-do-	DPF Nihari Nala	28-1-2014	17-7-2014	17-7-2014	25-5-2017	Case is fit
32.		-do-	DPF Majhod	22-1-2014	14-6-2014	14-8-2014	25-5-2017	Case is fit
33.		-do-	DPF Sihni/DPF Kufridhar	20-1-2014	19-7-2014	20-8-2014	25-5-2017	Case is fit
34.		-do-	Koti	16-1-2014	16-7-2014	14-8-2014	25-5-2017	Case is fit

Attended

सति. विना स. (स.स.स.)
सपडो मिला सपडो (स.स.स.)

35	✓	-do-	Begail	31-1-2014	14-7-2014	14-7-2014	25-5-2017	Case is fit
36	✓	Thakur Thana	DPF Shundru	22-2-2014	28-6-2014	28-6-2014	25-5-2017	Case is fit
37	✓	-do-	Koot	22-2-2014	23-6-2014	23-6-2014	25-5-2017	Case is fit
38	✓	-do-	DPF Dhurmu	27-1-2014	31-7-2014	20-8-2014	25-5-2017	Case is fit
39	✓	-do-	Thakur Thana	22-2-2014	31-7-2014	20-8-2014	25-5-2017	Case is fit
40	✓	-do-	Kamehri	22-2-2014	30-6-2014	20-7-2014	25-5-2017	Case is fit
41	✓	-do-	Delag	27-1-2014	29-6-2014	15-7-2014	25-5-2017	Case is fit
1.	✓	Sarskan	Thana	26-2-2015	2-6-2015	23-6-2015	26-5-2017	Case is fit
2.	✓	-do-	Kushri	26-2-2015	30-5-2015	12-7-2015	26-5-2017	Case is fit
3.	✓	-do-	Sarskan	28-2-2015	31-5-2015	13-7-2015	26-5-2017	Case is fit
4.	✓	-do-	Lungram	30-1-2015	1-6-2015	15-6-2015	26-5-2017	Case is fit
5.	✓	-do-	Rakhera	26-2-2015	31-5-2015	13-7-2015	26-5-2017	Case is fit
6.	✓	-do-	Hawani	28-2-2015	2-6-2015	22-6-2015	26-5-2017	Case is fit
7.	✓	Sadhot	Dhan Rashi	7-2-2014	20-5-2014	25-5-2014	26-5-2017	Case is fit
8.	✓	-do-	Banali	7-2-2014	20-5-2014	25-5-2014	26-5-2017	Case is fit
9.	✓	-do-	Roso	23-1-2014	20-5-2014	25-5-2014	26-5-2017	Case is fit
10.	✓	-do-	Sadhot	7-2-2014	20-5-2014	25-5-2015	26-5-2017	Case is fit
11.	✓	-do-	Bahru	26-2-2014	30-5-2014	30-5-2014	26-5-2017	Case is fit
12.	✓	-do-	Mortan	7-2-2014	20-5-2014	25-5-2014	26-5-2017	Case is fit
1.	✓	Batari Bihun	Athrah	25-2-2014	5-6-2014	10-6-2014	4-3-2017	Case is fit
2.	✓	-do-	Upper Andrahlu	25-2-2014	5-6-2014	10-6-2014	4-3-2017	Case is fit

Attached

अति० जिला रेड्डीफिकारी
मण्डी जिला मण्डी (द्वि प्र)

3.	-do-	Karanjh	25-2-2014	5-6-2014	10-6-2014	4-3-2017	Case is fit
4.	-do-	Lower Andrahallu	25-2-2014	5-6-2014	10-6-2014	4-3-2017	Case is fit
5.	-do-	Tikar	25-2-2014	5-6-2014	10-6-2014	4-3-2017	Case is fit
6.	-do-	Bihun	25-2-2014	5-6-2014	10-6-2014	4-3-2017	Case is fit
7.	-do-	Kund	25-2-2014	9-6-2014	11-6-2014	4-3-2017	Case is fit
8.	-do-	Chanehar	25-2-2014	5-6-2014	10-6-2014	4-3-2017	Case is fit
9.	-do-	Banah	25-2-2014	5-6-2014	10-6-2014	4-3-2017	Case is fit
10.	-do-	Chhamb	25-2-2014	5-6-2014	10-6-2014	4-3-2017	Case is fit
11.	Jimjima	DPF Dugagahar	1-8-2014	15-12-2016	15-12-2016	4-3-2017	Case is fit
12.	-do-	DPF Syuri	15-8-2016	28-12-2016	28-12-2016	4-3-2017	Case is fit
13.	Kas	Kas	20-2-2016	25-5-2016	25-5-2016	4-3-2017	Case is fit
14.	-do-	Batothalu	8-10-2015	8-1-2016	8-1-2016	4-3-2017	Case is fit
15.	Talkehar	Talkehar	11-5-2014	16-6-2015	16-6-2015	11-4-2016	Case is fit
16.	-do-	Machkehar	11-5-2014	15-6-2016	15-6-2015	11-4-2016	Case is fit
17.	-do-	Stain	11-5-2014	15-6-2015	15-6-2015	11-4-2016	Case is fit
18.	Nichla Garoru	Garoru	25-2-2015	4-6-2015	14-6-2015	4-3-2017	Case is fit
19.	Chalharg	Chalharg	30-9-2016	4-1-2017	2-2-2017	4-3-2017	Case is fit
20.	-do-	Almara	4-10-2016	4-1-2017	6-2-2017	4-3-2017	Case is fit
21.	-do-	Kamehar	7-10-2016	8-2-2017	8-2-2017	4-3-2017	Case is fit
22.	-do-	Chho	6-10-2016	12-1-2017	9-2-2017	4-3-2017	Case is fit
23.	Balh	chelang	11-4-2014	25-7-2014	15-5-2015	4-3-2017	Case is fit

Added

अति. विभा. दफ्तराधिकारी
गण्डोलिना मण्डली (वि.म.)

24		-do-	Jaul	15-5-2014	20-8-2014	1-2-2016	4-3-2017	Case is fit
25		-do-	Bakhsaihra	11-5-2014	15-8-2014	5-8-2015	4-3-2017	Case is fit
26		-do-	Gharbasra	11-4-2014	15-7-2014	1-8-2015	4-3-2017	Case is fit
27		-do-	Balh	11-5-2014	18-8-2014	1-8-2015	4-3-2017	Case is fit
28		-do-	Banaun	11-5-2014	18-8-2014	18-6-2016	4-3-2017	Case is fit
29		Ropa Padhar	Badan	23-2-2014	6-7-2014	13-7-2014	4-3-2017	Case is fit
30		-do-	Ropa Padhar	23-2-2014	15-6-2014	3-8-2014	4-3-2017	Case is fit
31		-do-	Chhanang	23-2-2014	5-6-2014	23-6-2014	4-3-2017	Case is fit
32		-do-	Gharon	2-2-2014	6-6-2014	22-6-2014	4-3-2017	Case is fit
33		-do-	Bhatwar	2-2-2014	9-6-2014	10-8-2014	4-3-2017	Case is fit
1.	Sundernagar	Jhungi	Ghangoti	25-1-2014	29-5-2014	29-5-2014	20-03-2017	Case is fit
2.		Jhungi	DPF Chota Gadaun	25-1-2014	29-5-2014	29-5-2014	20-03-2017	Case is fit
3.		Jhungi	DPF Jwalu	25-1-2014	29-5-2014	29-5-2014	20-03-2017	Case is fit
4.		Jhungi	DPF Ghar Ka Chhol	25-1-2014	29-5-2014	29-5-2014	20-03-2017	Case is fit
5.		Jhungi	Khanaul	25-1-2014	29-5-2014	29-5-2014	20-03-2017	Case is fit
6.		Jhungi	Bakahri	25-1-2014	28-5-2014	28-5-2014	20-03-2017	Case is fit
7.		Jhungi	Shakra	27-1-2014	23-5-2014	23-5-2014	20-03-2017	Case is fit

The detailed discussion and scrutiny of the proposals and documents placed on record mentioned against the following Sub-Divisions were found in order:-

Attended

संतोष कुमार झा (प.प्र.)
मुख्य निरीक्षक (प.प्र.)

Sr. No.	Name of Sub Division	Number of Proposal
1.	Karsog	41
2.	Jogindernagar	33
3.	Sundernagar	7
4.	Dharampur	12
		93

Thus keeping in view the recommendation of SDLC and discussion in DLC the claims of ST and other Forest dwellers of 93 mulchals are settled and same are found to be nil.

Sandeep Kadam, IAS,
Deputy Commissioner,
Mandi District, Mandi,
Phone No. 01905-225201.

Attested

अतिरिक्त जिला दफ्तराधिकारी
मण्डी जिला मण्डी (दि.प्र.)

Full Title of the Project- Devision of (1,5000 Hect) forest land in favour of Steel Kanto Mining
(Extraction of Steel, Stone & Bajari) at Sankhri Tehsil District Mandi (H.P.)

File No:

Date of Proposal: _____

CHECK LIST SERIAL NUMBER: -19

DETAILED REPORT ON VIOLATION OF PROVISIONS OF FOREST ACTS

- a) The extent (in hectare) of forest land broken/encroached and the number of trees illicitly felled. :- NIL
- b) The name & designations of the officials/persons who are prima-facie responsible for the contravention of the provisions of the Act, supported by requisite documents : NA
- c) In case, it is not possible to fix the responsibility for commission/omission of any action leading to violation of the provisions of the Act, Full explanation with relevant supporting documents to be appended. :- NA
- d) Details of action taken by the D.O against illicit felling/encroachment/ illegal mining, etc. under the provisions of IPA-1920/PLPA-1900/other State Forest Acts, etc. :- NA

for Steel Kanto Mining,



(Divisional Forest Officer)

.....Forest Division

Office Seal:

Countersigned by

Conservator of Forests

Office Seal:

[Type text]

Check List No.20

JOINT CERTIFICATE REGARDING NON-AVAILABILITY OF NON-FOREST LAND FOR RAISING COMPENSATORY PLANTATION

This is certify that the all the Government waste land in the District is considered as forest land in view of 1952 notification of Himachal Pradesh, hence there is non availability of suitable non-forest land within the jurisdiction of Jogindernagar Forest Division, Mandi District for raising of compensatory plantation in lieu of diversion of forest land for the **Diversion of (1.5452 Hect) Forest land in favour of Neel Kanth Mining (Extraction of Sand, Stone & Bajari) at Sarshkan Tehsil Dharampur District Mandi (H.P.)** under the jurisdiction of Jogindernagar Forest Division of District Mandi, Himachal Pradesh.



Divisional Forest Officer,
Forest Division Jogindernagar,



Collector
Mandi District, Mandi H.P.

CERTIFICATE FOR NON-AVAILABILITY OF NON-FOREST LAND FOR RAISING COMPENSATORY AFFOURSTATOIN

Certified that more then 50% of the total geographical area in the state of Himachal Pradesh in the category of 'Forest'. It is further certified that no suitable non-forest land is available for raising compensatory plantation in the state. Hence, the compensatory affourstatoin shell be done in degraded forest land on double the area being diverted for the **Diversion of (1.5452 Hect) Forest land in favour of Neel Kanth Mining (Extraction of Sand, Stone & Bajari) at Sarshkan Tehsil Dharampur District Mandi (H.P.)** under the jurisdiction of Jogindernagar Forest Division of District Mandi, Himachal Pradesh.

Chief Secretary to the
Govt. of H.P Shimla

OFFICE OF THE DISTRICT COLLECTOR, MANDI DISTRICT, HP

Certificate regarding non availability of Non-Forest Land for non site specific Project (Diversion of (1.5452 Hect) Forest land in favour of Neel Kanth Mining (Extraction of Sand, Stone & Bajari) at Sarshkan Tehsil Dharampur District Mandi H.P.)

This is to certify that there are two types of land available in District Mandi - private cultivated land and waste land. All Govt. waste land in the District is considered as forest land in view of Govt. notification on the matter, hence there is non availability of suitable non forest land for the **Diversion of (1.5452 Hect) Forest land in favour of Neel Kanth Mining (Extraction of Sand, Stone & Bajari) at Sarshkan Tehsil Dharampur District Mandi (H.P.)** under the jurisdiction of Joginder Nagar Forest Division, District Mandi, Himachal Pradesh.



District Collector,
Mandi, District Mandi, H.P.

- 11302

06-01-2023

Dated, Shimla-171001, the

To

Sh. Suresh Kumar, S/o Sh. Chaman Lal,
Village Bharouri,
P.O. & Tehsil, Dharampur,
District Mandi, H.P.

Subject:-


Extension of validity period of "Letter of Intent" in favour of Sh. Suresh Kumar, S/o Sh. Chaman Lal, Village Bharouri, P.O. & Tehsil Dharampur, District Mandi, H.P.

Sir,

In reference to your letter received through Mining Officer Mandi dated 27.06.2023 on the subject cited above, it is informed that the Government vide letter No. Ind-(F) 6-9/2017-II-Loose dated 25.11.2023 has conveyed the approval for the extension of validity period of Letter of Intent for the auctioned quarry of Son Khad Part-VII over an area measuring 01-54-52 Hect bearing Kh. No. 02/2 (Government land), falling in Mauza & Mohal Sarshkan of Tehsil Dharampur District Mandi H.P. further term of one year w.e.f. 04.06.2023 onwards, in your favour to procure the Environment and other Clearances.

Accordingly, the validity period of Letter of Intent for Son Khad Part-VII over an area measuring 01-54-52 Hect bearing Kh. No. 02/2 (Government land) falling in Mauza & Mohal Sarshkan, Tehsil Dharampur, District Mandi, H.P. is hereby extended for a further term of one year w.e.f. 04.06.2023 onwards, for the purpose of obtaining Environment Clearance/ Forest Clearance from competent authority and completing other codal formalities. The applicant shall not resort to any mining activities till getting the final grant order in this behalf.


Yours faithfully


Geologist (Zone-III)
Himachal Pradesh
Dated:

Endst. No. Udyog-Bhu(Khani-4)Laghu614/2018-

Copy to:

1. The Principal Secretary (Inds) to the Govt. of Himachal Pradesh, Shimla-171002 with reference to letter No vide letter No. Ind-(F) 6-9/2017-II-Loose dated 25.11.2023 for information please.
2. The Mining Officer, Mandi, District Mandi, Himachal Pradesh for information please.


Geologist (Zone-III)
Himachal Pradesh

No. Udyog-Bhu(Khani-4)Laghu-614/2018
Government of Himachal Pradesh
Department of Industries
Geological Wing

Dated: Shimla-171001

2018

LETTER OF INTENT

The Tender-cum-Auction of Minor Mineral Quarries of District Mandi was held on 30.01.2018 by the Auction Committee constituted under the Chairmanship of Additional Deputy Commissioner Mandi, District Mandi H.P. During the auction of Son Khad Part-VII, the highest annual auction bid of Rs. 2,63,000/- (Rs. Two lacs sixty three thousand) only was offered by Sh. Suresh Kumar, S/o Sh. Chaman Lal, Village Bharouri, P.O. & Tehsil Dharampur, District Mandi, H.P. On the basis of recommendation of the Auction Committee, the matter was referred to the Government for approval and as per approval conveyed by the Government vide letter No. Ind.-II-(F)-6-9/2017 dated 11.05.2018, the Letter of Intent for extraction of Sand, Stone & Bajri from Son Khad Part-VII, over an area measuring 01-54-52 Hectares bearing khasra number 02/2 (Government land) falling in Mauza & Mohal Sarshkan of Tehsil Dharampur, District Mandi, H.P. for a period of 15 years is hereby issued subject to the following conditions:-

1. The party shall get the area demarcated from the revenue authorities and shall erect permanent boundary pillars to the satisfaction of the Mining Officer so as to clearly depict the area for which letter of Intent is issued. A copy of the demarcation report shall also be submitted to the Mining Officer concerned.
2. The party shall have to submit the approved Mining Plan under Rule 35 of Himachal Pradesh Minor Minerals (Concession) and Minerals (Prevention of illegal Mining, Transportation and Storage) Rules, 2015.
3. The party shall have to obtain Environment Clearance under the provision of Environment Protection Act, 1986 from the Competent Authority.
4. The party shall pay the 25% amount of the offered bid amount as upfront premium (non-refundable) within one month from date of issue of this Letter of Intent, which shall be adjustable against first quarterly installment of the quarry.

5. The party shall have to obtain Forest Clearance under the forest Conservation Act, 1980 and amendments/notification issued time to time in this regard from the Competent Authority.
6. The party shall have to comply all the notified terms and conditions of auction held on 30.01.2018.

The Letter of Intent is subject to any order passed by the Hon'ble Supreme Court of India/Hon'ble National Green Tribunal/Hon'ble High Court of Himachal Pradesh or other concerned Department from time to time in this regard. This letter of intent is valid only for obtaining requisite clearance from the Competent Authority.

The grant order imposing all the conditions and stipulations relevant as per rule shall be issued only after completion of the above conditions numbers 1 to 6 and after completing requisite codal formalities. This Letter of Intent shall be valid for period of two years. Thereafter, extension of period shall be granted only after reviewing of the progress made for fulfillment of the above said documents. The party shall not resort to any mining activities till the signing of contract agreement.


Director of Industries
Himachal Pradesh


2425
Sh. Suresh Kumar,
S/o Sh. Chaman Lal,
Village Bharouri,
P.O. & Tehsil Dharampur,
District Mandi, H.P.


Endst. No. Udyog-Bhu (Khani-4) Laghu-614/2018
Copy to following for information and necessary action:

Dated: 5/6/2018

1. The Principal Secretary (Industries) to the Government of Himachal Pradesh with reference to his letter No. Ind-II-(F)-6-9/2017 dated 11.05.2018 for information please.
2. The Sub Divisional Magistrate, Dharampur, District Mandi, H.P. for information please.
3. The Divisional Forest Officer, Dharampur, District Mandi, H.P.
4. The Mining Officer, Mandi, District Mandi, H.P.
5. Guard file.


State Geologist
Himachal Pradesh


Divisional Forest Officer
Joginder Nagar Forest Division
Joginder Nagar (H.P.)


M/s. Neel Kanth Mining
Prop.

No. L-1000 Ltr. (Khan) 4/2020/10
Government of Himachal Pradesh
Department of Industries
Geological Wing
Date: 14.09.2020

SECRET

- 24.12

14.09.2020

C

✓ Sh. Sunesh K. Mehl,
P.O. Unchaman Lal
Village Jharvun - P.O. Charampur,
Tehsil Charampur, Dist. of Mandi - P.

Subject: Approval of Mining Plan of auctioned area on contract for extraction of sand, stone & baji from Site Keyd Para-VII bearing Khata No. 025 over an area measuring 31-54-52 hect (Gest land) falling in Manza & More Sarhau of Tehsil Charampur, Dist. Mandi, H. P. for which letter of intent has been received on 26.2.2016.


Dear Sir,

In exercise of powers conferred by rule 33 of Himachal Pradesh Minor Mineral (Concession) and Minor's Prevention of Illegal Mining, Transportation and Storage Rules 2010, I hereby approve the above said Mining Plan for the auctioned area for the purpose of obtaining Environment Clearance for which the letter of intent has been issued on 26.2.2016. The mining plan is approved for a period of five years from the date of execution of agreement. This approval is subject to the following conditions:-

1. That the Mining Plan is approved subject to any other laws applicable to the mining area from time to time whether made by the Central/State govt. or any other authority.
2. That this approval of the Mining Plan does not in any way imply the approval of Government of any other provisions of the H. P. Minor Minerals (Concession) Rules, 1971 or reported as Himachal Pradesh Minor Mineral (Concession) and Minor's Prevention of Illegal Mining, Transportation and Storage Rules 2010 or any other laws including Forest Conservation Act, 1980, Environment Protection Act, 1986 and the rules made there under and other relevant statutes, orders and guidelines as may be applicable to auctioned area from time to time.
3. That the Mining Plan is approved without prejudice to any orders or directions from any Govt. of competent jurisdiction.
4. That in case State Geologist/Geologist, any other inspecting officer/officer of Geological Wing Department of Industries, or other inspection officer, the proposals made in the Mining Plan in the auctioned area by the POC need certain corrections/amendments due to change in policies with natural or manmade the inspecting officer can recommend necessary amendments in the Mining Plan at any point of time in the interest of environment and mineral conservation.
5. That the contractor shall procure Environment Clearance from the concerned authority as per Environmental Impact Assessment, 2002 and other relevant sections laid down in the laws.
6. That the approval of proposed mining operations is subject to the satisfaction of any.
7. That in case additional conditions are imposed by the Ministry of Environment & Forests Govt. of India while granting clearance under EIA notification dated 14.8.2017 and any condition imposed by the State Govt. while granting additional area the same shall have to be incorporated by making necessary amendments in the Mining Plan by the contractor through T.O.P.

6. That in case auctioned area is not renewed or is terminated or working is suspended before the expiry of the contract period due to any reason, the approval of Mining Plan shall stand automatically cancelled.
7. That the contractor shall carry out production of minerals in accordance to the production shown in Mining Plan and Environmental Clearance which ever is less.
8. That no person shall undertake mining operations in the auctioned area, except in accordance with Mining Plan approved under sub rule (2) of Rule 35 of Mines and Minerals (Development and Regulation) Amendment (Prevention of Illegal Mining, Transportation and Storage) Rules 2015.
9. That the contractor shall carry out working in the auctioned area as per Mining Plan only after obtaining permission to work in the auctioned area from the concerned authority.
10. That if the mining operations are not carried out in accordance with the approved Mining Plan, the State Geologist, Geologist, Assistant Geologist and the Mining Officer may order suspension of all or any of the mining operations and permit continuation of only such operations as may be necessary to restore the conditions in the auctioned quarry as envisaged under the said Mining Plan.
11. That if any thing is found to be contravened as required under various Rules and guidelines relating to mining in the context of the Mining Plan and the proposed modification has not been made, the approval shall be deemed to have been withdrawn with immediate effect.
12. That in case of any violation of terms and conditions of the approved Mining Plan, the financial guarantee deposited by the contractor shall be liable to forfeiture.

Enclosed:- Copy of approved Mining Plan.

Yours faithfully,

 State Geologist
 Mines and Minerals
 Shimla-171001.
 Dated: _____

2020

Encl:- As above


Copy for kind information to:-

1. The Mining Officer, Varad, Dist. Mandi, H.P., alongwith a copy of Mining Plan for further necessary action.
2. Sh. Subhash Sharma, R.O. P.O. #207, Bawana Vihar, Kasumpti, Shimla-171009, H.P.


State Geologist
 Mines and Minerals
 Shimla-171001

NO OBJECTION CERTIFICATE

It is certified that Shri Suresh Kumar S/o Shri Chaman Lal, village, Bharouri P.O.Dharampur, Tehsil, Dharampur, Distt Mandi, has applied for providing the NOC from the P.W.D. Department, as the Mining Department has Diversion of 01.54-52 hac, of forest land for mining lease for extraction of sand, Stone and Bjri in Son Khad to Sh. Suresh Kumar vide Khasra No.2/2 Rakwa 01.54-52. This office has no objection for the same, that the mining material will be lift away from the road.


Assistant Engineer,
Dharampur Sub Divn.HP.PWD
Dharampur.

To
Shri. Suresh Kumar S/o Shri Chaman Lal
Village, Bharouri, P.O. Dharampur, Tehsil,
Dharampur Distt.Mandi.H.P.


C/S
Executive Engineer,
Dharampur Divn.HP.PWD
Dharampur.

E-mail

No. FSH-F (2)-42/2004-ARC-IV 8213
Directorate of Fisheries,
Himachal Pradesh.

From

To

The Director-cum-Warden of Fisheries,
Himachal Pradesh, Bilaspur.

Sh. Suresh (Prop-Neel Kanth Mining)
Village Bharouri, Po&Tehsil-Dharmapur,
Distt. Mandi HP

Dated Bilaspur-174001 the, 15/14/23

Subject:-


Regarding NOC for Diversion of (1.5452 Hect) Forest land in
favour of Neel Kanth Mining (Extraction of Sand, Stone &
Bajari) at Sarskhan Tehsil Dharmapur District Mandi (H.P.)
within Jurisdiction of Joginder Nagar Forest division Distt-
Mandi (H.P.).

Sir,

I invite a reference of your letter No. Nil, dated Nil for
getting conditional NOC on the subject cited supra.

In this regard, Department of Fisheries, Himachal Pradesh has
no objection regarding issue of No Objection Certificate (NOC) for the Mining
(Extraction of Sand, Stone and Bajri) at Sarskhan Tehsil Dharmapur Distt Mandi
HP within Jurisdiction of Joginder Nagar Forest Division Distt Mandi subject to
the condition that no further activities in future will be made outside the above
mentioned area which may cause adverse impact on existing fisheries activities.

Hence, No Objection Certificate is hereby issued in favour of
above applicant /firm in order to get its forest clearance done.



(Vivek Chandel)HPAS
Director-cum-Warden of Fisheries,
Himachal Pradesh, Bilaspur.
E-mail : fisheries-hp@nic.in
Tel/Fax: 01978-224068

HIMACHAL PRADESH
JAL SHAKTI VIBHAG

59
C

NO/JSV/EE/DBR/ WA/NOC/2023-24 11573

Date: 20-12-2023

To

Sh. Suresh (Prop: - Neel Kanth Mining)
Village Bharari, Post Office & Tehsil
Dharampur Distt. Mandi (HP)

Subject: -


No Objection Certificate.

As reported by the Assistant Engineer Jal Shakti Sub-Division Mandap vide letter No. JSV-AE-MSD-W1/ NOC/2023-970 dated 20.11.2023 that the site proposed for mining falls at Mohal Sarshikan on 1-54-52 Hectare Khasra no.2/2 (Gair Mumkin Khadi) there is no scheme of this department falls in Mohal Sarshikan. The scheme that is nearby in the Mohal Sarshikan is approximately distance of 0.40 K.M. which is situated at Mohal Kusri. It is further clarified that the whole area of mining of 54-52 Hectare Khasra no.2/2 (Gair Mumkin Khadi)

This office has no objection, if mining activities in the proposed site are carried on or allowed to be carried on beyond two hundred meters upstream or downstream of water supply/ irrigation scheme subject to following condition:-

1. That the Jal Shakti Vibhag can suspend and stop the work if any ongoing Water supply scheme as well as irrigation scheme is effected due to said Mining activities.
2. The project authorities shall abide by all the statutory environmental and other regulations.
3. That if the Jal Shakti Vibhag has plan to tap new scheme source for water supply as well as irrigation upstream of the project the applicant shall have no Objection for the same.
4. The NOC can be withdrawn without assigning any reason.

DA/ Nil



Executive Engineer
Jal Shakti Division
Dharampur at Bharari.

Full Title of Project :- Diversion of (1.5452 Hect) Forest land in favour of Neel Kanth Mining (Extraction of Sand, Stone & Bajari) at Sarshkan Tehsil Dharampur District Mandi (H.P.)

CHECK LIST SERIAL NO-23

LENGTH AND WIDTH OF THE FOREST LAND AND PRIVATE LAND

S.No.	Description	Length & Width (in Sqm.)	Forest land area required (in Hect.)	Length & Width (in Sqm.)	Private Land (in Hect.)	Total
1	RIVER BED MINING	173.8 x 40 = 6952	0.6952 Hect	0	0.00 Hect	0.6952 Hect
2	SAFETY ZONE	1080 x 7.5 = 8100	0.81 Hact.	0	0.00 Hect	0.81 Hact.
3	STORAGE SITE	20 x 20 = 400	0.04 Hact.	0	0.00 Hect	0.04 Hact.
Total			1.5452 Hect.		0.00 Hect.	1.5452 Hect.


 Divisional Forest Officer
 Joginder Nagar Forest Division
 Joginder Nagar (H.P.)


 M/s Neel Kanth Mining
 Prop.



No. C.II.10/ 4775
H.P. Forest Department

Dated Kullu, the/ 30 December 2021/

From: - Divisional Forest Officer,
Wildlife Division, Kullu.

To:- M/S. Neel Kanth Mining,
Suresh Kumar, Village Bharouri,
P.O. & Tehsil Dharmpur, Distt. Mandi, H.P.

Subject:- **Comments of Transfer of forest land for non-forest activities under wildlife protection act 1972.**


Sir,

Please refer to your Ref No.NKM/85/2021 dated 09.12.2021, on the subject cited above.

2. In this regard, it is informed that as per the field report received from the RO, Wild Life Barot, the proposed site for construction of Neel Kanth Mining (Extraction of Sand, Stone & Bajari) at Sarshkan Tehsil Dharampur District Mandi HP, does not fall within the boundary of Nargu Wild Life Sanctuary as well as its proposed Eco-Sensitive Zone. The aerial distance from Nargu Wild Life Sanctuary is 20 Km & from its proposed Eco-Sensitive Zone is 19 Km.

This is for favour of information please.

Yours Sincerely,


Divisional Forest Officer,
Wild Life Division, Kullu.


M/S. Neel Kanth Mining
Vill. Bharouli P.O. & Teh.
Dharampur, Distt. Mandi (H.P.)

MINING PLAN

SON KHAD

MINOR MINERAL CONTRACT

FOR STONE , SAND & BAJRI

SITUATED IN KHASRA No.02/2, 1.5452 HECTARES,
MAUZA SARSHKAN, TEHSIL DHARAMPUR,
DISTRICT MANDI



LETTER OF INTENT GRANTED IN FAVOUR
OF

Shri SURESH KUMAR

VILLAGE BHAROURI & POST DHARMAMPUR
TAHSIL DHARAMPUR & DISTRICT MANDI,
HIMACHAL PRADESH

2020

INDEX

S.NO	INTRODUCTION	PAGE NO.
PART I		
	INTRODUCTION	1
1	GENERAL	1
1.1	Name & Address of the applicant	1
1.2	Status of the Applicant	2
1.3	Mineral which the Applicant intends to Mine	2
1.4	Period for which the mining lease is granted	2
1.5	Name & Address of H.P.R.Q.P preparing the Mining Plan	2
1.6	Name of the Prospecting Agency	2
2	Location and Approach of the Area (Location Map)	2
2.1	Topo-sheet no.	2
2.2	Location of the Area	3
2.3	Address details	4
2.4	Distances from Important places in Kilometers	4
2.5	Approach of the Area	4
3	Physiographical Aspect of the Area	
3.1	General	5
3.2	Altitude of the Area	6
3.3	Climate of the Area	7
3.4	Rainfall	7
3.5	Any other important Physical Feature	8
PART -I		
1	Description of the area in which mine is situated	8
1.1	General	8
1.2	Name of River/ Stream and its gradient in which the lease is situated	11
1.3	Drainage System	11
1.4	Type of Drainage	11
1.5	Origin of river	11
1.6	Altitude of Origin	11
1.7	Geometry of the Catchment of the river impacting the replenishment of deposit	12
1.8	Annual Deposition of the Place of Mining	13
1.9	The Competency of the river/stream at the mining site	13
1.10a	The level of HFL	13

1.10b	The thread of deepest water in meandering.	14
1.11	Altitude of the Area	14
1.12	Description of groundwater table	14
2	Geology	14
2.1	The Regional Geology of the Area	14
2.2	Local Geology of the area	15
2.3	Geology of the lease area	16
2.4	The nature of boulders, cobbles, sand etc	17
2.5	Nature of rock and their Altitude	18
2.6	Description of Annual Deposition w.r.t the Geology of catchment area and other factors	18
3	Reserves	19
3.1	General	19
3.2	Percentage wise distribution of Mineral	19
3.3	Estimate of Geological Reserve	19
3.4	Estimate of Mineable Reserves of each Mineral	20
3.5	Estimate Annual Deposition of Mineral	22
4	Mine development and plan of Progressive Mining, Method of Mining	23
4.1	Development and Production Programme for 5 years	23
4.2 a	Development and Production at the end of 1 st year	25
4.2 b	Development and Production at the end of 2 nd year	26
4.2 c	Development and Production at the end of 3 rd year	27
4.2 d	Development and Production at the end of 4 th year	28
4.2 e	Development and Production at the end of 5 th year	29
4.3	End use of Mineral	29
4.4	Detail of Road Transport	30
PART II		
1	Base Line Data (Detail of the Land use and Social aspect of area)	31
1.1	Detail of Population Distribution	31
1.2	Socio-Economic of the Village	33
1.3	Land use within 5km radius	36
1.4	Agriculture	38
1.5	Horticulture	41
1.6	Animal Husbandry	42
1.7	Fisheries	44
1.8	Flora & Fauna	45
1.9	Climate of the Area	48
2	Environment Management Plan	49
2.1	Impact on Land Use Pattern and Topography	49



2.2	Impact on Climate	49
2.3	Impact on air	50
2.4	Impact on Noise Level	50
2.5	Impact on Flora & Fauna	50
2.6	Impact on soil cover	50
2.7	Impact on Hydrology	50
2.8	Waste Disposal Management, if any	51
2.9	Socio-economic Benefits	51
2.10	Transportation of Mined Mineral	51
PART III PROGRESSIVE MINE CLOSURE PLAN/RECLAMATION PLAN		
1.1	Reclamation	52
1.2	Mine waste Disposal	52
1.3	Top Soil utilization	52
1.4	Preventive Check Dams	52
1.5	Plantation Work	53
2	Strategy for Protection Of Point Of Public Utility Etc.	53
3	Manpower Development	53
4	Use of Mineral	53
5	Disaster Management & Risk Assessment	53
6	Recommendation for Risk Reduction	54

MAP INDEX

S. No.	Title	Plate No.
1.	Locational Plan	1
2.	Geological Plan	2
3.	Plan Showing working pit Position at the End of 1 st to 5 th year.	3
4.	Buffer Zone 5 Kilometer radius Map.	4

*Declaration
Certificate of RQP*



गामकोय शाखा
 उद्योग विभाग शिमला
 Geological wing
 Deptt. of Industries
 Shimla

APPROVED

with Condition

मार्ग के साथ अनुमोदित

Order No.

dated

मार्ग

State Geologist,
 Shimla Grade 1

Order No. 1324-324 (K2ani-4) Dated-6/4/2018 - 2428

14/7/2020

MINING PLAN (Auction Contract - Son Khad Part VII)
Shri Suresh Kumar, Tehsil Dharampur, Distt. Mandi

**MINING PLAN
OF MINOR MINERAL CONTRACT
FOR SAND, STONE & BAJRI
SITUATED IN
KHASRA No. 02/2,
MEASURING 1.5452 HECTARES,
MAUZA & MOHAL SARSHKAN,
SUB-TAHSIL DHARAMPUR AND DISTRICT MANDI,
LETTER OF INTENT
GRANTED IN FAVOUR OF
SHRI SURESH KUMAR,
VILLAGE BHAROURI,
P.O. & TEHSIL DHARAMPUR,
DISTRICT MANDI, HIMACHAL PRADESH**

INTRODUCTION

Shri Suresh Kumar, S/o Sh. Chaman Lal, resident of Village Bharouri, P.O and, Tehsil Dharampur, and District Mandi, Himachal Pradesh, have been issued a "Letter of Intent" for grant of mining contract for mining sand, stone and bajri for a period of fifteen years vide letter No. Udyog-Bhu(Khani-4) Laghu-614/2018-2425 dated 05-06-2018.

In accordance with condition 2 of 'Letter of Intent and Rule 35 of the 'Himachal Pradesh Minor Minerals (Concession) and Mineral (Prevention of Illegal Mining, Transportation, and Storage) Rules 2015' the lessee has to submit 'Mining Plan' for five years of the area applied or auctioned for mining contract. Therefore, bidder requested for the preparation of Mining Plan of the area after the issuance of 'Letter of Intent'. Accordingly, this 'Mining Plan' is prepared in accordance with the 'FORM 'M' annexed with the said Rules.

The auctioned block is a part of a Son Khad bed, Part VI in Mauza Sarshkan, Tehsil Dharampur of district Mandi. It lies at about 1.6 km from Dharampur and approx. 66 Km. from Mandi, the headquarter town of the district.

General

1.1 Name and address of the applicant

1.1. A. Name of the applicant --

Shri Suresh Kumar son of Shri Chaman Lal.

1.1. B. Address of the applicant -



**MINING PLAN (Auction Contract - Son Khad Part VII)
Shri Suresh Kumar, Tehsil Dharampur, Distt. Mandi**

Village : Bharouri,
Post office : Dharampur,
Sub-Tahsil : Dharampur,
District : Mandi.

1.2 Status of the applicant

Shri Suresh Kumar is highest bidder in open auction of the mining quarry, held by State Government.

1.3 Minerals which the Applicant intends to mine

The applicants intend to mine Stone, Sand and Bajri. The stones, sand and bajri will be sold in open market to construction industry/infrastructure industry depending upon the market demand.

1.4 Period for which the mining contract is granted

Fifteen years.

1.5 Name and address of the RQP preparing the Mining Plan:

Subhash Sharma
207, Basant Vihar, Kasumpti,
Shimla 171009: Mobile 9816029594.
HP/RQP/01/1/2004

1.6. Name and address of the prospecting agency

The detailed prospecting of the area was carried out by the R Q P for preparation of this report. The secondary base data is collected from various sources such as Geological reports of the Geological Survey of India and various departments of Union and State Government.

2. LOCATION AND APPROACH OF THE AREA.

2.1 Topo-sheet No. H 43E13

Surveyed by Survey of India

Surveyed in 1989-90

Updated in 2005

Published in 2010

Scale 1:50000

Table 1: Showing latitude and longitude of bounding the area.

Latitude	Longitude
31° 48' 17.5" N	76° 46' 03.7" E
31° 48' 25.5" N	76° 45' 59.8" E



MINING PLAN (Auction Contract - Son Khad Part VII)
Shri Suresh Kumar, Tehsil Dharampur, Distt. Mandi



Figure 1 Location & Coordinates of Contract Area.

2.2 Location Details of the Area.

2.2a Revenue Details of the Area.

Table 2 : Details of Revenue Record

Khasra Number	Area Hectares	Status	Owner of Land	Kism	Mauza
02/2	1.5452	State Government	State Government	Gair Mumkin Darya	Sarshkan
Total (1.5452 Hectares)					

2.3 Address Details

Village: - Sarshkan
 Patwar circle: - Dharampur
 Post Office: - Kalswai
 Tahsil: - Dharampur
 District: - Mandi
 Sub-Divisional Office (Civil): - Dharampur
 Divisional Office (Forest): - Jogindernager
 Range Office (Forest): - Sarkaghat
 Assistant Engineer (IPH): - Dharampur
 Assistant Engineer (PWD): - Dharampur
 State : Himachal Pradesh



MINING PLAN (Auction Contract - Son Khad Part VII)
Shri Suresh Kumar, Tehsil Dharampur, Distt. Mandi

2.4 Distance from Important Places to Quarry site.

Distances from the Quarry site

S. No.	From	To	Distance (in K.mt.)
1	Quarry	Roadside Rural road	0.10
2		Dharmpur	1.6
3		Mandi (District Offices)	66
4	Roadside	Shimla (State Hq)	163
5		Bunter (Airport)	125
6		Jogindernager	54
		Metre gauge Rly Stn.	
7		Sarkaghat	54
8		Sujanpur Tira	50

2.5 Approach to the Area.

Approach to the Quarry site



The auctioned site is part of Son Khad a tributary of Beas river and can be approached from Dharampur by rural road and by a Katcha Track of about 100 metres leading to mine.

Figure 2: Approach to Quarry site.



The Satellite photograph was taken from the Google is given below (Figure: -4) to depict the general physiography of the area showing that the major ridges/ water divides are generally running N-S and all spurs are running parallel to the NE-SW line.

3.2 Altitude of the area

- The highest contour of auctioned out area in Beas River is 628 Meters above MSL,
- The lowest contour of the auctioned-out area in Beas River is 623 Meters above MSL,

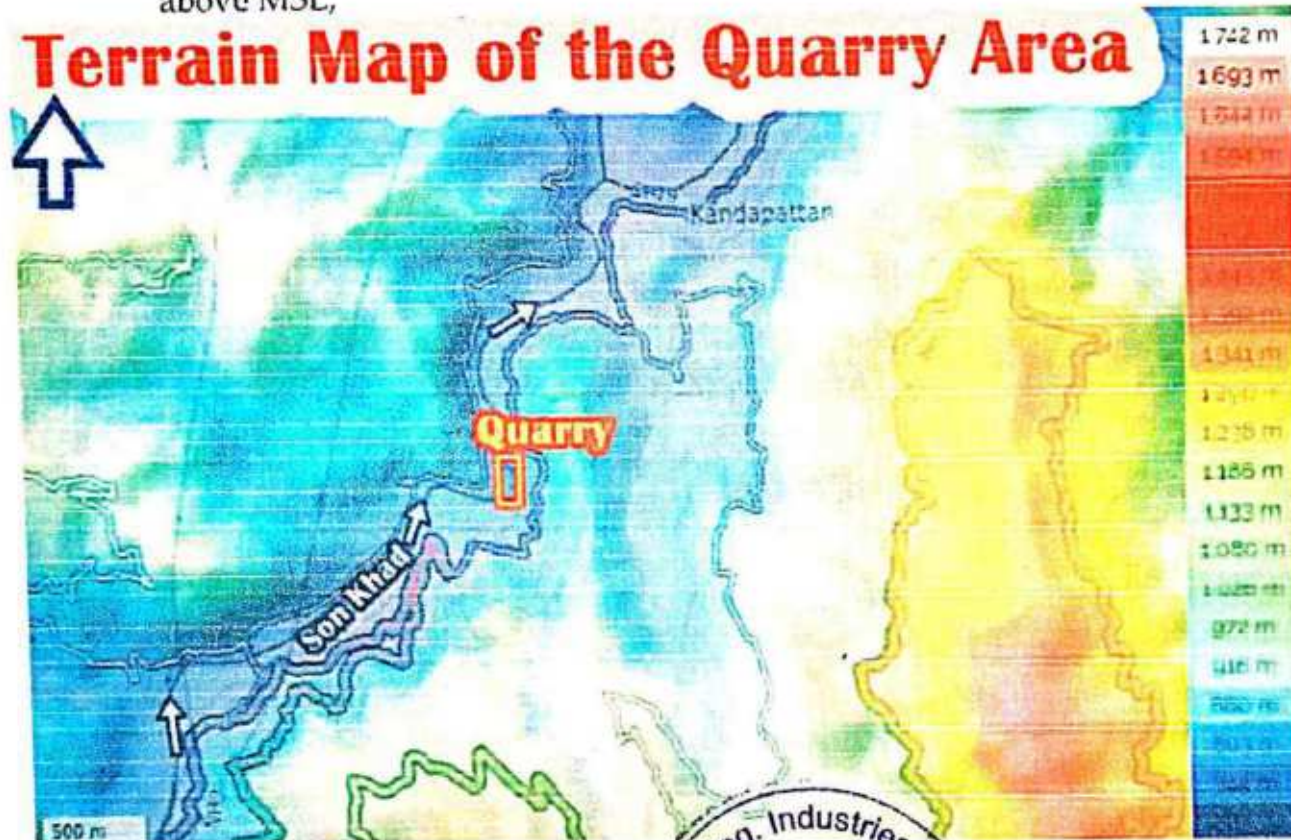


Figure 4: Terrain Map of the Area.

3.3 Climate of Area

The climate of district is hot in summer as it is situated in a valley at lower altitude while surrounding mountains top experience pleasant weather and cold in winters. Monsoon brings plenty of rain from July to September. October to November is pleasant weather, during this time Lake is completely full. Hottest months are May and June when temperature usually hover around 37-38 degree Celsius and sometimes for few days jumping to above 40 degrees Celsius, the nights are comparatively cooler, and month wise temperature is given in figure 7.

MINING PLAN (Auction Contract - Son Khad Part VII)
Shri Suresh Kumar, Tehsil Dharampur, Distt. Mandi

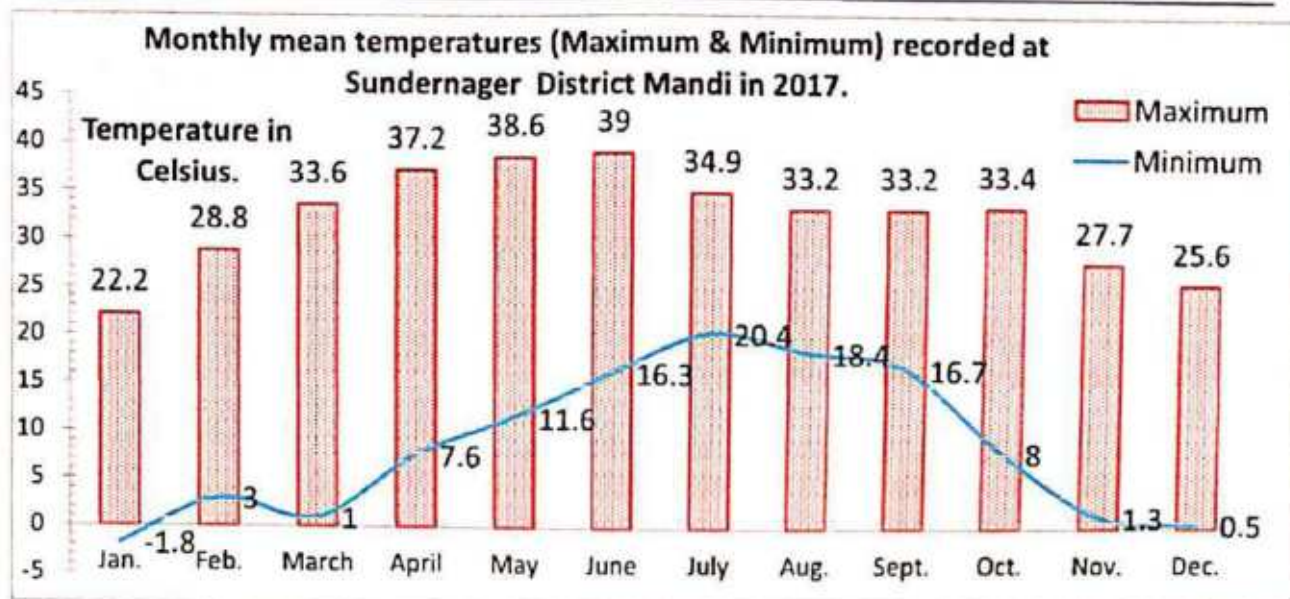


Figure 5: Mean monthly maximum and minimum temperature recorded at IMD station at Sundernager.

3.4 Rainfall

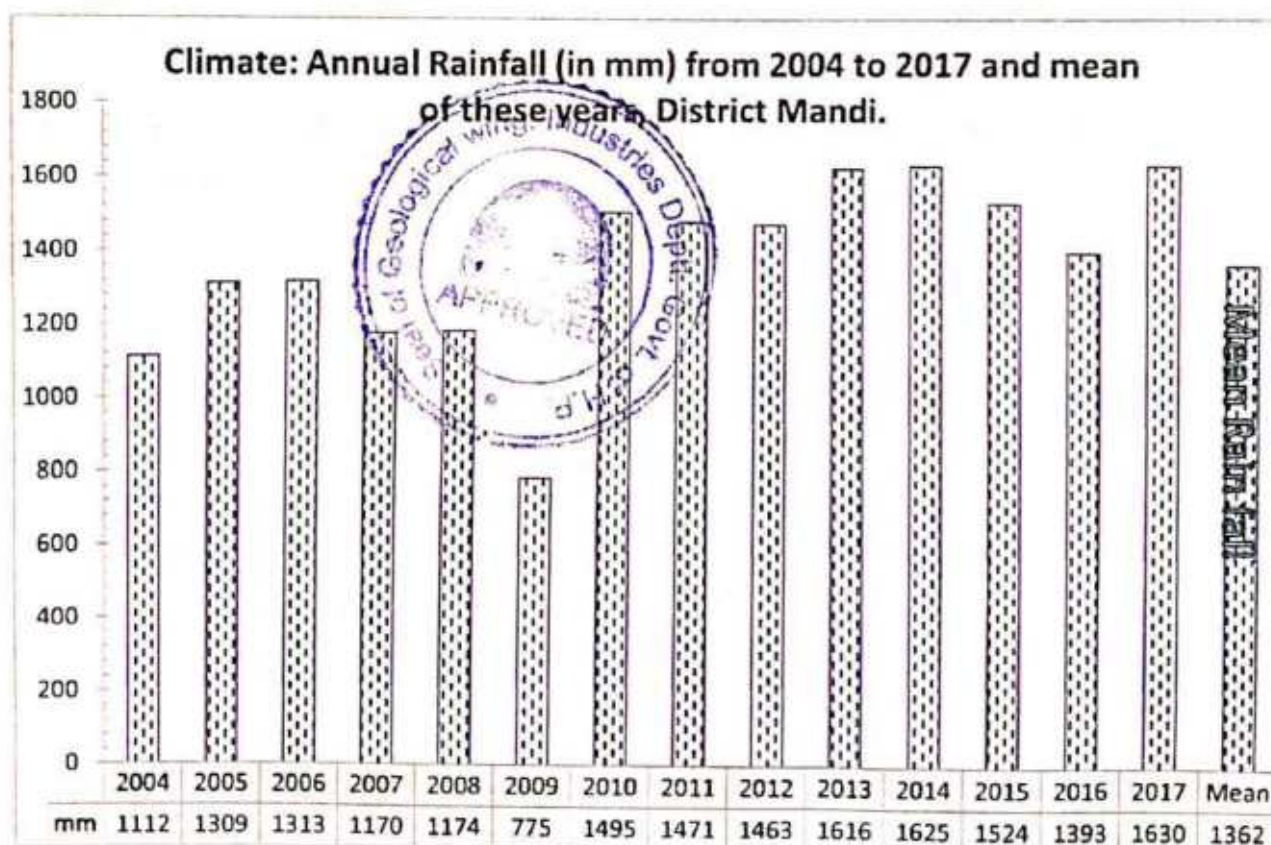


Figure 6: Rainfall of the District.

3.5 Any other important feature

The mining contract area falls in riverbed of Son Khad tributary of Beas River and accessibility to the quarry site is through a kutchra road.

PART I

1. DESCRIPTION OF RIVER/STREAM BED IN WHICH THE CONTRACT IS SITUATED

4.1 General

The contract area is situated in the Son Khad, a primary tributary of Beas River. Son Khad originates at a height of 1879 meter above mean sea level, from Sinkandr Dhar (origin lies in the Survey of India, topo-sheet NoH43E14. The general flow is S to N.

The attitude at confluence with Beas River is 622 Metres above MSL (lies in the Survey of India, toposheet No H43E113). The total length is about 27 Km. (The total catchment of the Son Khad lies on survey of India Topo-sheet Nos H43E9, H43E10, H43E13 & H43E14.

The general analysis of the drainage system of Son Khad is given below in table 5 (as per 1:125000 scale)

Table 3 Showing drainage analysis of the Son Khad Catchment

Sr .No	Drainage	No of Stream	Total Length Km	Average Length Km	Bifurcation ratio
1	1st Order	65	156	2.4	0.92
2	2 nd order	16	33.6	2.1	0.94
3	3 rd order	5	31.6	6.3	0.83
4	4 th order	1	9.4	9.4	0.50
	Total stream	87	230		



There is no uniformity/ equational order of average length in each order suggesting that river has not attained proper age and valley is in process of expansion i.e erosion in upper reach will be unavoidable. Bifurcation ratio also suggest that it has not attained maturity particularly 1st, and 2nd order hence regular erosion in the upper reaches. The low bifurcation ratio of the 3rd order stream is indicative that the valley is in the stage of further expansion. The average length of 2nd order is less than 1st order is indicative of structural control of the valley.

MINING PLAN (Auction Contract - Son Khad Part VII)
Shri Suresh Kumar, Tehsil Dharampur, Distt. Mandi

Basic Geometry of the catchment is as: -

Area of the Catchment = 187.4 Sq. Km

Perimeter of the Catchment = 54 Km

Length of the river 27 Km

Length of Valley 22 Km

Width of the catchment at maximum 15.2 km

From various analysis of the drainage the Son Khad can be divided into two parts

- From origin to the 800 meter above mean sea level
The zone of active erosion—Young stage
- From 800-meter contour to confluence with Beas River
The zone of erosion during very high flood otherwise deposition – Maturity stage.

The contract area is situated in the zone of Maturity

The catchment of the Son Khad is given below in the figure 7

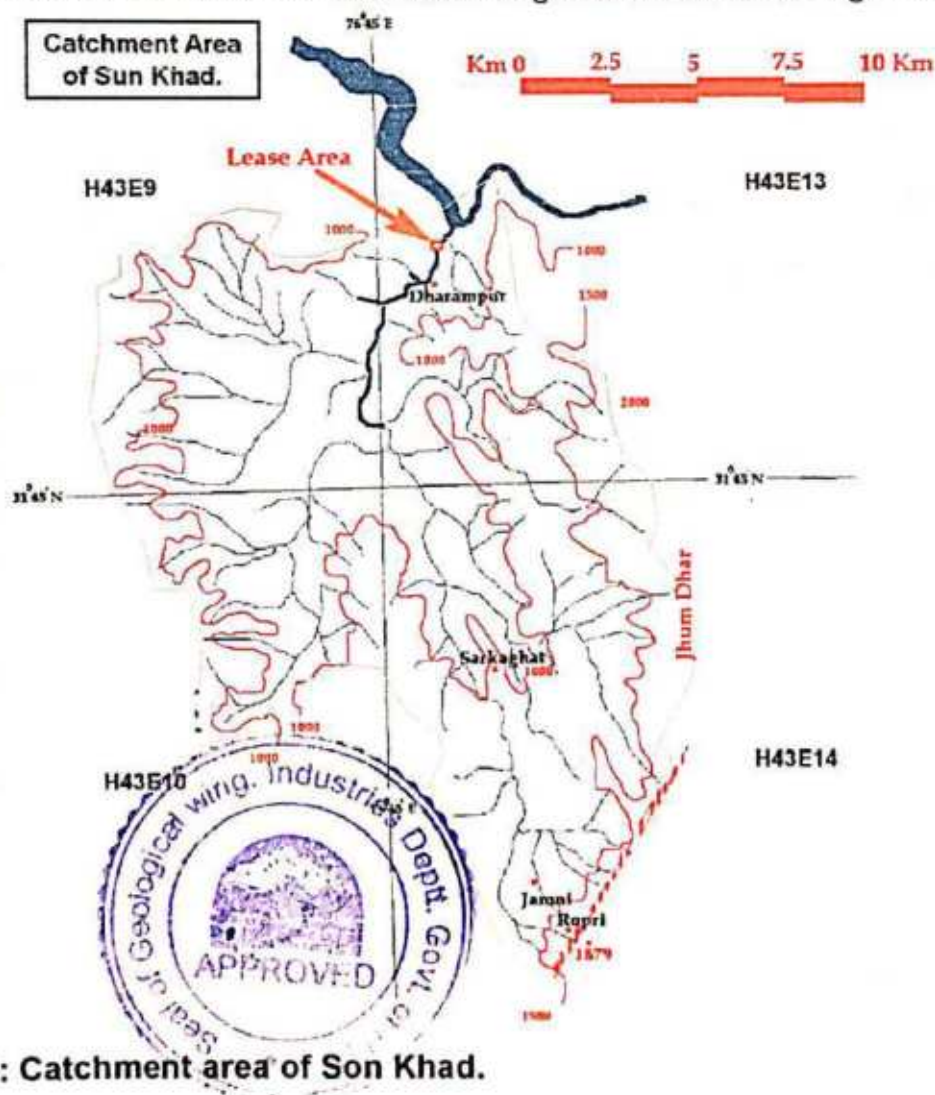


Figure 7: Catchment area of Son Khad.

1.2 Name of River/ Stream in which the contract is situated

Son Khad – Primary tributary of Beas River.

1.3 Drainage System

Beas River

1.4 Type of Drainage

Dendritic (Figure 7)

1.5 Origin of River/Stream

Son Khad originate at a height of 1879 meter above mean sea level, from Sinkandr Dhar (origin lies in the Survey of India, toposheet No H43E14). The general flow is S to N.

The attitude at confluence with Beas River is 622 Metres above MSL (lies in the Survey of India, toposheet No 53 A/13).

1.6 Attitude at Origin

1879 metres above MSL

1.7 Width of River at the place of Mining

80 to 120 Metres

1.8 The annual deposition at the place of mining

5 to 8 Cm, at different location, in the quarry area as evident from the photo 1



Photo 1 Showing annual deposition of 5 to 8 Cm near quarry area and also showing one year depositional part.



1.9 The Competency of the River/ Stream at the mining site

The general competency at the mining area is 4 to 7 Kg approx. The largest boulder varies 24 to 37 cm X 19 to 34 cm X 19 to 32 cm (length X breath X height) (Photo 4.)



Photo 2 :Showing the competency of river in contract area

1.10 The level of HFL

During monsoon floods the water level rises by about 1.5 metres, at times for short spells.

1.11 The level of LFL

About 0.30 centimeters.

1.12 The thread of deepest water in meandering.

The landform being depositional the meandering thread is constantly changing during the rains depending upon the water level.



2. Geology

2.1 Regional Geology

GEOLOGICALLY Himachal Pradesh can be broadly divided into two major geo-tectonic zones viz. the Lesser Himalayan tectogen in the south and the Tethys Himalayan Tectogen in the north. These two tectonic zones are juxtaposed with each other along a major tectonic break collectively designated as Main Central Thrust in the sense defined by Srikantia (1988). Mandi District lying within the Lesser Himalaya and the Shiwalik Foothill comprises rocks ranging in age from Proterozoic to Quaternary. The oldest rocks are of undifferentiated Proterozoic age, comprising carbonaceous phyllite, schist, gneiss, quartzite and marble. The Ghoghar Dhar (Undifferentiated Proterozoic age) occurs as an intrusive body within the Chail Group of rock. This granite body is well foliated and composed of gneisses, granite with minor aplite and basic veinlets. The Sondernagar Group of Rocks of Meso- Proterozoic age is represented by quartzite with basic flows. The Shali Group of Rocks (Meso- Proterozoic) comprising limestone, dolomite, (at places stromatolytic) slate, & quartzite. The Subathu consists mainly, of olive green shales and grey shales. At the top, a band of white quartzite is exposed; this band of white quartzite has been taken as the marker, defining the top of the Subathu sequence. The thick sequence of brackish and fresh water sediments immediately succeeding the fossiliferous marine Subathu are classified as Dharamshala Formation. The Dharamshala Formation are widely exposed in the Mandi parautochthon, further west in the autochthon, these rocks are exposed, in the core of the Sarkaghat anticline. The Shiwalik Group of Middle Miocene of Early Pleistocene age comprises coarse clastic fluvial deposits of sandstone, clay and conglomerates. The Quaternary sediments (Older Alluvium and Newer Alluvium) along prominent channels consisting of sand, silt, clay, pebbles and cobbles occurring along present channels of Middle to Late Pleistocene and Holocene age.

5.2 Local Geology

The local geological sequence in the area is given in the figure WP-7 and stratigraphy of the area is given in the table WP-5

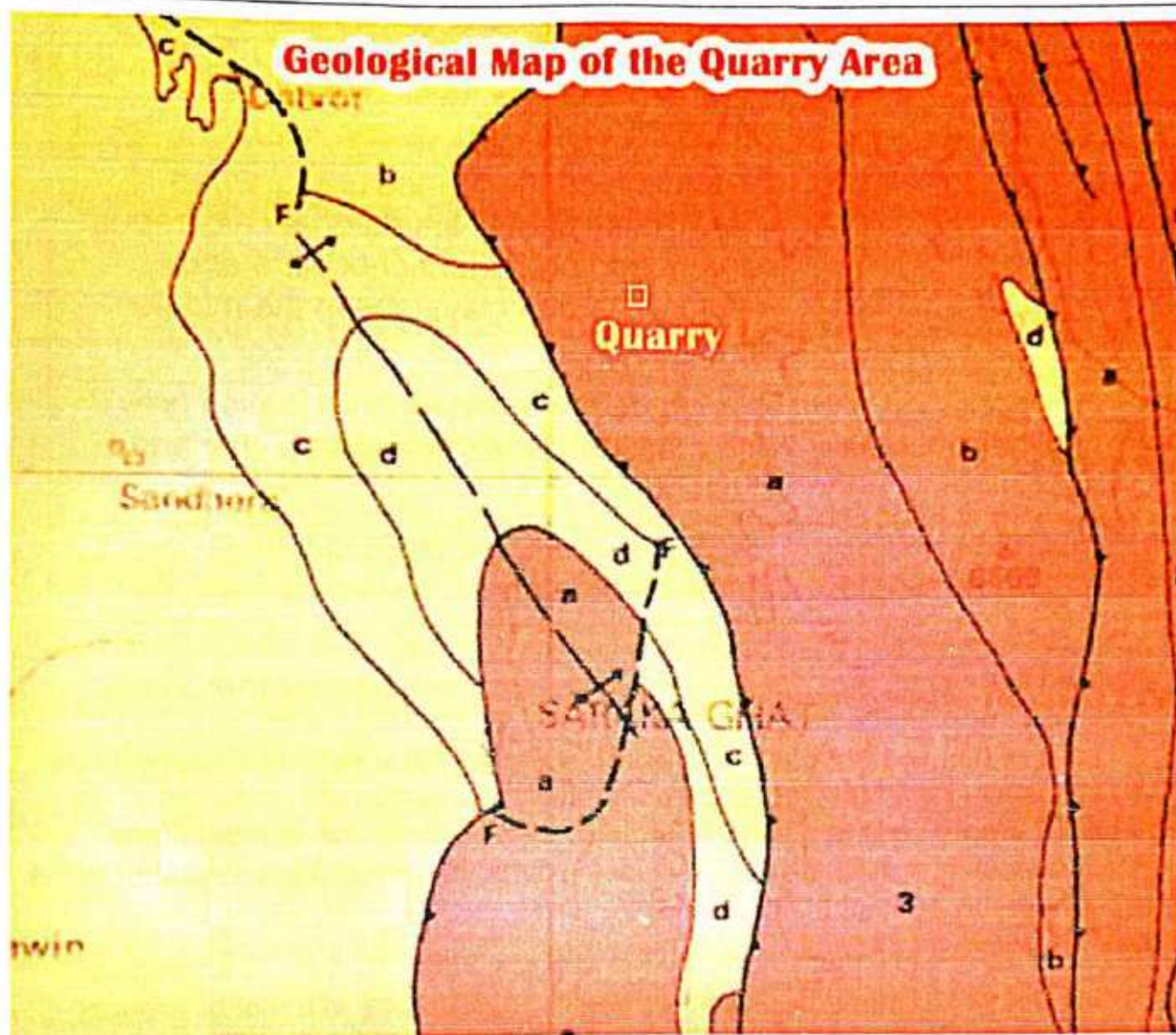


Figure 8: Geological Map of the Area

Table : Stratigraphy of the Son Khad/Son Khad Area

Sr. No	Formation	Rocks
1	Newer Alluvium Channel Alluvium	Grey micaceous, fine to coarse grained sand, silt, clay, boulders, cobbles and pebbles of sandstone and quartzite
2	Upper Siwalik	Predominantly massive conglomerate with red and orange clay as matrix and minor sandstone and earthy buff and brown claystone

MINING PLAN (Auction Contract - Son Khad Part VII)
Shri Suresh Kumar, Tehsil Dharampur, Distt. Mandi

3	Middle Siwalik	Massive Sandstone with minor conglomerate and local variegated claystone
4	Lower Siwalik	Alternation of fine to medium- grained sporadically pebbly sandstone, calcareous cement and prominent chocolate and medium maroon claystone in the middle part
5	Upper Dharamshala	Medium to fine grained, hard, bluish grey and massive Sandstone, green clay and siltstone
6	Lower Dharamshala	Hard, grey, well bedded and high mica content sandstone

2.2.1 Dharamshala Group

The thick sequence of brackish and freshwater sediments immediately succeeding the fossiliferous marine Subathu Formation is the Dharamshala Formation. The Dharamshala Formation are widely exposed in the Mandi parautochthon, further west in the autochthon, these rocks are exposed, in the core of the Sarkaghat anticline.

This highly folded and faulted sequence of Dharamshala aggregating to about 4000 meter displays a contrasting topography with that of younger and softer Siwalik rocks. The thick, hard and highly competent Dharamshala rocks stand out as prominent ridges with higher relief.

Dharamshala Group is divided into two Formations:

Upper Dharamshala

Lower Dharamshala

2.2.1. a: Upper Dharamshala Formation

Upper Dharamshala consists of thick sequence of sandstones, siltstones and clays. The Sandstones are medium to fine grained, hard, bluish grey and massive while the clays and siltstone are usually green.

2.2.1. B: Lower Dharamshala Formation

Lower Dharamshala formation consists of very bright and red and mauve coloured clay and shales with thin bands of sandstone which are steel grey in colour, highly micaceous and well bedded.



2. 2.2 Siwalik Group

The Siwalik deposits are one of the most comprehensively studied fluvial sequences in the world. They comprise mudstones, sandstones, and coarsely bedded conglomerates laid down when the region was a vast basin during Middle Miocene, to Upper Pleistocene times. The sediments were deposited by rivers flowing southwards from the Greater Himalayas, resulting in extensive multi-ordered drainage systems. Following this deposition, the sediments were uplifted through intense tectonic regimes (commencing in Upper Miocene times), subsequently resulting in a unique topographical entity - the Siwalik Hills. The Siwaliks are divided stratigraphically into three major Subgroups - Lower, Middle, and Upper. These Subgroups are further divided into individual Formations that are all laterally and vertically exposed today in varying linear and random patterns.

Ongoing erosion and tectonic activity has greatly affected the topography of the Siwaliks. Their present-day morphology is comprised of hogback ridges, consequent, subsequent, obsequent, and resquent valleys of various orders, gullies, choes (seasonal streams), and earth-pillars, filled earth buttresses of conglomerate formations, semi-circular choe-divides, talus cones, colluvial cones, water-gaps, and choe terraces. Associated badlands features include the lack of vegetation, steep slopes, high drainage density, and rapid erosion rates.

In the advent of Neogene, a depression was formed in front of the rising mountains (Proto- Himalaya). This depression becomes a repository of a thick sequence of molassic sediments of the Siwalik. The Siwalik Group comprising conglomerates friable micaceous sandstone, siltstone and claystone.

The conglomerates in general are poorly cemented but at places they are very hard. These consist mainly of pebbles and cobbles of quartzite. The stray pebbles of granite, limestone, sandstone, breccias and lumps of claystone are also observed at places. Often the size of pebbles is large enough to be called as Boulders. The conglomerates not only occur as regular band but also as lenticular bands alternative with micaceous sandstone and clay-beds. The sediments were brought down 2 to 25 million years ago by the numerous fast flowing rivers issuing forth from rapidly Rising Mountain mass of the Himalaya, in the north.

The Siwalik Group is divisible into three sub-groups respectively the Lower, Middle and Upper on the basis of the litho-stratigraphy as given in the table (Table -4)

MINING PLAN (Auction Contract - Son Khad Part VII)
Shri Suresh Kumar, Tehsil Dharampur, Distt. Mandi

2. 2.2.a: Lower Siwalik: - The lower Siwalik consists essentially of a sandstone-clay alternation. In district Kangra the lower sequence of the lower Siwalik consists of medium grained sub-graywacke interbedded with thick red clay, but higher up in sequence, sandstones are coarser and clasts become more frequent while the clays are less developed. The uppermost horizon consists of conglomerate with well-rounded clasts of grey quartzite possibly derived from the Shali. The total thickness is 1600 metres.

2. 2.2.b: Middle Siwalik: - The Middle Siwalik Subgroup comprises of large thickness of coarse micaceous sandstone along with some inter-beds of earthy clay and conglomerate. It normally succeeds the Lower Siwalik along a gradational contact. The sandstone is less sorted than those in Lower Siwalik. Clay beds are dull coloured and silty. The general thickness is 1400 to 2000 metres

2. 2.2.c: Upper Siwalik:-The Upper Siwalik is mainly represented by sandstone inter-bedded with silt and conglomerate. The lower portion of the Upper Siwalik mainly consists of soft, massive, pebbly sandstone with intercalations of conglomerates. In the upper portion the conglomerate intercalation is replaced by the clays intercalations. The general thickness in the district is 2300 metres.

2.2.3 Newer Alluvium

Newer Alluvium is composed of cyclic sequence of grey, micaceous, fine to coarse grained sand, silt, boulders, cobble, pebble and clays. Newer alluvium exposed as point bar/channel bars within the active channels.

2.3 Geology of the contract area

The quarry out area forms a part of the stream bed covered with boulders, cobbles, pebbles, river bed, bajri, and sand and clay deposit of Channel alluvium. The rocks in the catchments of Son Khad is of Upper Siwalik Formation. The area is comprising predominantly the quartzite Boulders, Sand and river bed, bajri of Sandstone. The boulders are white, spotted white, greenish white, pink, purple and dark green in colour

2.4 Nature of the Boulder/ Cobble/ Sand

The area lies with in the regular course of the Son Khad gets flooded in the rainy season

All the deposit comprises quartzite, sand and fraction of granite, limestone and breccias- fragments. The boulders are white, spotted

MINING PLAN (Auction Contract - Son Khad Part VII)
Shri Suresh Kumar, Tehsil Dharampur, Distt. Mandi

white, greenish white, pink, purple and dark green in colour. Quartzite fragments are rounded, sub- rounded and discoidal in shape having smooth surface. Their size varies from gravel to boulder.

Thickness of the deposit varies from one to three meter.

During the monsoon this bed replenishes to a large extend from the Upper Siwalik Formation rocks due to erosion by heavy flow from higher reaches. Due to sudden decrease in the carrying capacity and competency of the river the annual deposition of one to three cm is received.



Photo 3; Showing the nature of the Lease area in the Son Khad.

2.5 The Nature of the rock along the bank

The rocks along the left bank belong to Terrace Deposition of the Quaternary Formation consisting of boulders, cobbles, pebbles, river born bajri, and sand and clay deposits. The rocks on the right bank belong to tertiary formations.





Photo 4 Rocks on the banks.



2.6 Estimate Annual Deposition of Mineral

The area being part of the River which receives annual rainfall, the mining pits will get replenished during the rainy (monsoons) season. As abundant precaution, keeping in view the variation in rainfall particularly highest rainfall, which generally causes floods, the factor of five cm annual replenishment is taken into consideration in general. The annual replenishment of the material also depends on the discharge, grade of river and geology of catchment area. However, it is generally observed that replenishment of more than five cm occurs in a year as all the old pits get filled with mineral during the very first flood of the monsoon. Hence mined out area of the pre- monsoon will be filled with mineral during monsoon and even during winter rains.

3. RESERVE ESTIMATE

3.1 General Consideration

The basic requirement of the Contractor will be stone, bajri and sand for open sale in the market.

3.2 Percentage wise distribution of Mineral:

The table below shows the percentage wise distribution of minerals and figure 9 depicts the pie chart for the same.

Table shows the percentage wise distribution of minor minerals:

Percentage of Minerals/Material in the Mining Lease Area

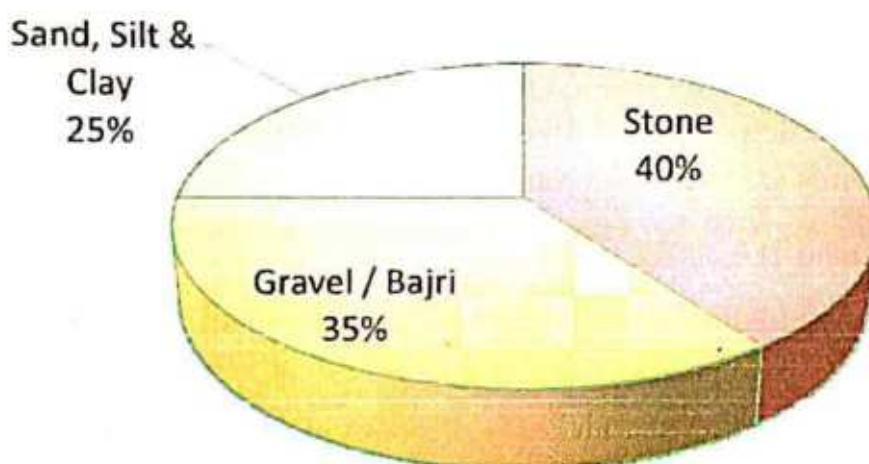


Figure 9 Percentage of each category of mineral present in the auctioned area.

1	Stone	40%
2	Gravel / Bajri	35%
3	Sand, silt & clay	25%

3.3 Estimate of Geological Reserve

The entire block falls within the River corridor. Thus, the mining Contract area of 15452 square metres can be considered for estimation of geological Deposit. The estimated thickness of deposit is more than 5 metres. However, considering its depth for purpose of estimation of Geological reserves to a depth five metres and specific gravity to be 2.25, the Geological deposits in the area are to a tune of about 173835, metric tons as shown in the chart.

MINING PLAN (Auction Contract - Son Khad Part VII)
Shri Suresh Kumar, Tehsil Dharampur, Distt. Mandi

Geological Reserves

Geological Reserves	Thickness, in metres	Contract Area (Square Metres)	Reserves Rounded off (In tonnes)
Proved	5	15152	173830
Specific Gravity 2.25			
Formula = Surface area X thickness/depth X specific gravity = Reserves			

3.4 Estimate of Mineable reserves of boulders, Bajri and Sand

The basic requirement of the Contractor is sand, stone and bajri. Hence, the applicants intend to mine sand, stone and bajri and it will be picked up by hand shoveling and loaded in tractor trolleys for transportation to the market/construction sites for sale. As per the policy guidelines issued by the State Government for Mining of River / River bed and to calculate the mineable reserve the following points are taken into consideration.

Adequate safe distance has been provided from the posts of utilities as per Rules and guidelines.

As per the policy guidelines issued by the State Government for Mining of River / River bed,

- ✓ In this case only one-meter area is proposed as safety zone as the depth of mining is constrained to one metre.
- ✓ Mining is not permitted within 1/10th of riverbed or 5 meters from the banks (HFL) of the river / River whichever is higher. The width of the River in Contract area is 80 to 120 meters; thus, no mining is proposed in the area up to 8 to 12 meters from the banks.
- ✓ The water table level will go down as the water recedes after the monsoons.
- ✓ The depth of water table will be at lowest in the pre-monsoon season
- ✓ A geological map on 1:2000 scale is prepared and main litho units were marked on the plan to know the surface spread of each unit.
- ✓ The entire width of the river gets flooded during heavy rains in monsoons. The mined area gets replenished in the very early floods in the beginning of the monsoon season.

The total mineable area and deposit is shown in figure 12, table 7 and figures 13.

- The whole area is mineable as it falls beyond the safety zone along the banks.
- After providing safety belt of one metre along the periphery of the auctioned area, places of public utilities and for banks only 142000 square metres of area is available for mining out of 15452 square metres as shown in table 7.

MINING PLAN (Auction Contract - Son Khad Part VII)
Shri Suresh Kumar, Tehsil Dharampur, Distt. Mandi

Year wise mine able area.

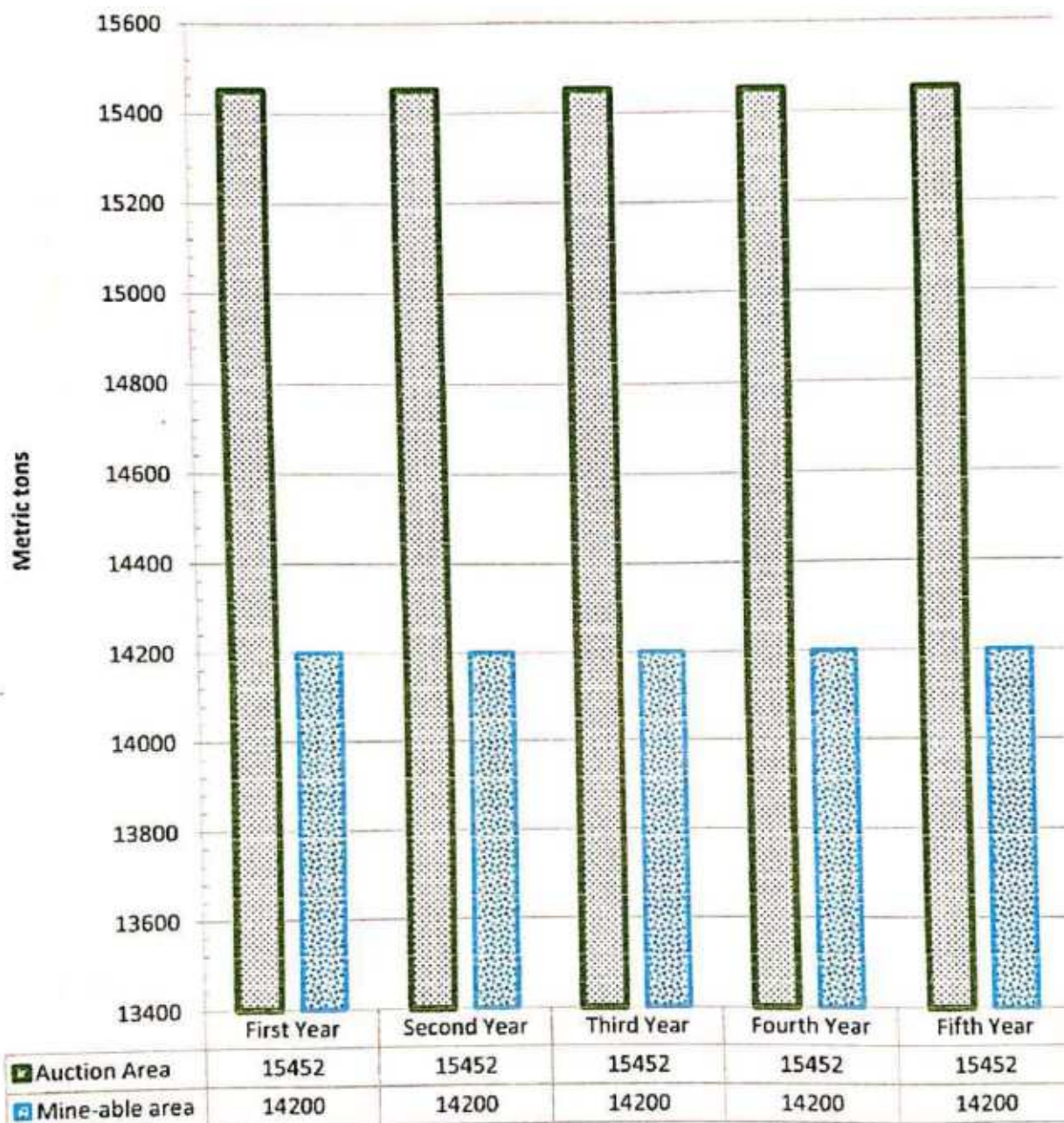


Figure 10: Mineable area.

Table 7 Mineable reserves in the block

Contract Area Sq. metres	Mineable Area Sq. metres	Stone	Gravel Bajri	Sand, Silt & Clay	Total
15452	14200	12780	11180	7990	31950

**MINING PLAN (Auction Contract - Son Khad Part VII)
Shri Suresh Kumar, Tehsil Dharampur, Distt. Mandi**

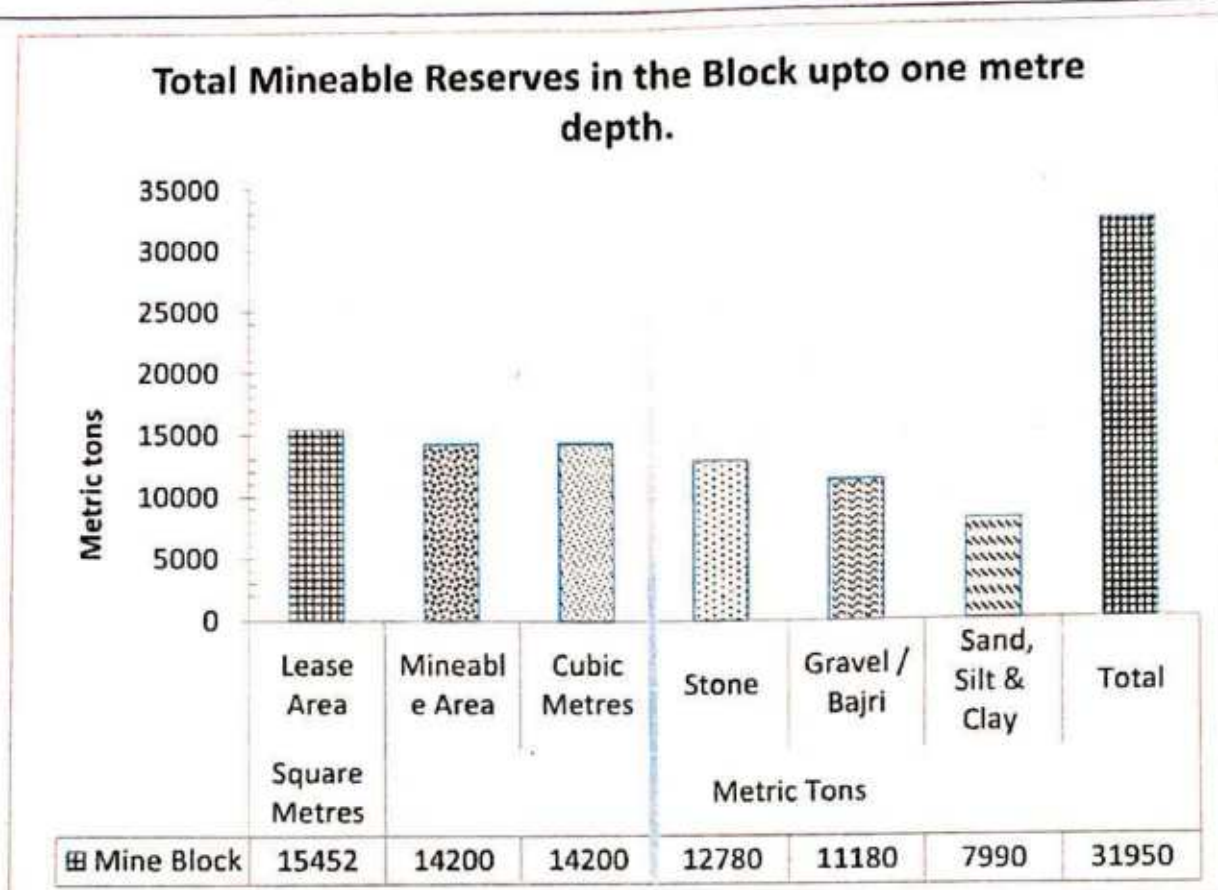


Figure 11: Mineable Reserve up to One Metre depth

Thus, the safe mine-able block of 14800 square metres contains 33300 tonnes of mine able material. The entire mine able block will be mined every year.

3.4a Depth of mining

The Rule 34 (IV) of Rules stipulates 'the depth of mining in the river bed shall not exceed one metre or water level whichever is less'.

One metre **maximum** depth from the surface is considered for mining of the reserve.

3.4b. Specific Gravity

The specific gravity of Quartzite is 2.65 and of sand is 1.65. Hence average specific gravity of 2.25 is taken for calculation of the deposit.

3.5. Estimate of Annual deposition

The reserves of all the constituents of auctioned block have been calculated for the safe mine-able area to be 14200 metric tonnes, considering the specific gravity as 2.25 as shown in para 3.6. The reserves have been calculated for year of mining, computing mine-able deposit up to maximum permissible quarry depth of one metre are depicted in figure13. *Depending upon normal rainfall from year to year causing erosion in the catchments and flooding of River bed, the minerals are inexhaustible, but presently these deposits are part of Geological Formations of catchments.*

Figure 14 shows the proposed production of materials in five years.

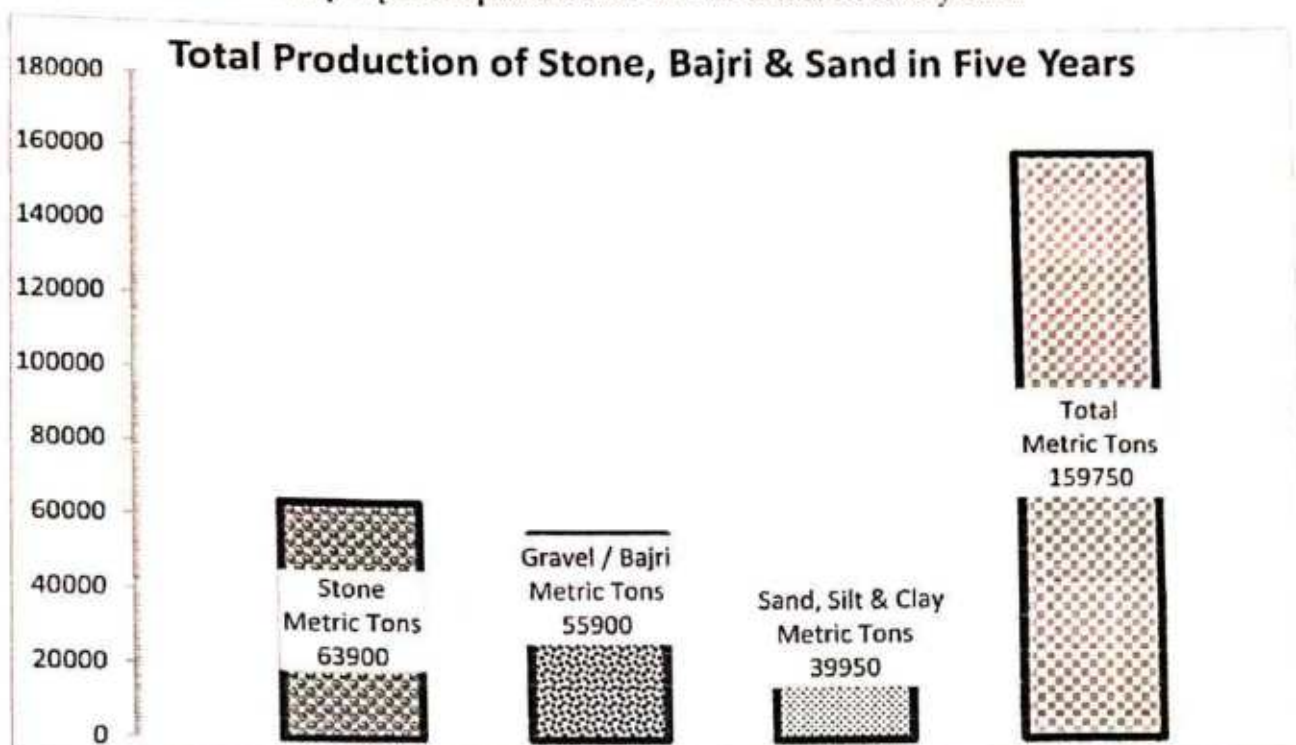


Figure 12: Proposed production of total material in five years

4 MINE DEVELOPMENT AND PLAN OF PROGRESSIVE MINING

The mining / collection of minerals shall involve shoveling by simple hand-tool, manual sorting / picking and stacking in the form of dumps at site and loading into truck / tractors-trailers for transporting them to market.

Considerations

- No blasting is required.
- Only manual extraction of sand will be undertaken.
- Trenches and pits for the mining purposes shall be made in such a way so that these are not deeper than one metre and follow the general / normal channel direction of the River and bottom is above the water table.
- With the replenishment of the pits and trenches during the floods, the process of controlled mining can continue year after year. The erosion and weathering of rocks in the catchments have inexhaustible supply of required minerals.
- Mining activity will be undertaken only during the dry seasons and dry parts of the river.

4.1 Development and Production Programme for 5 years

The proposed production for the first five year is as given in the figure 13 and Table 6 below show the production of Minerals in five years.

Mineralwise & Yearwise Production in Five Years.

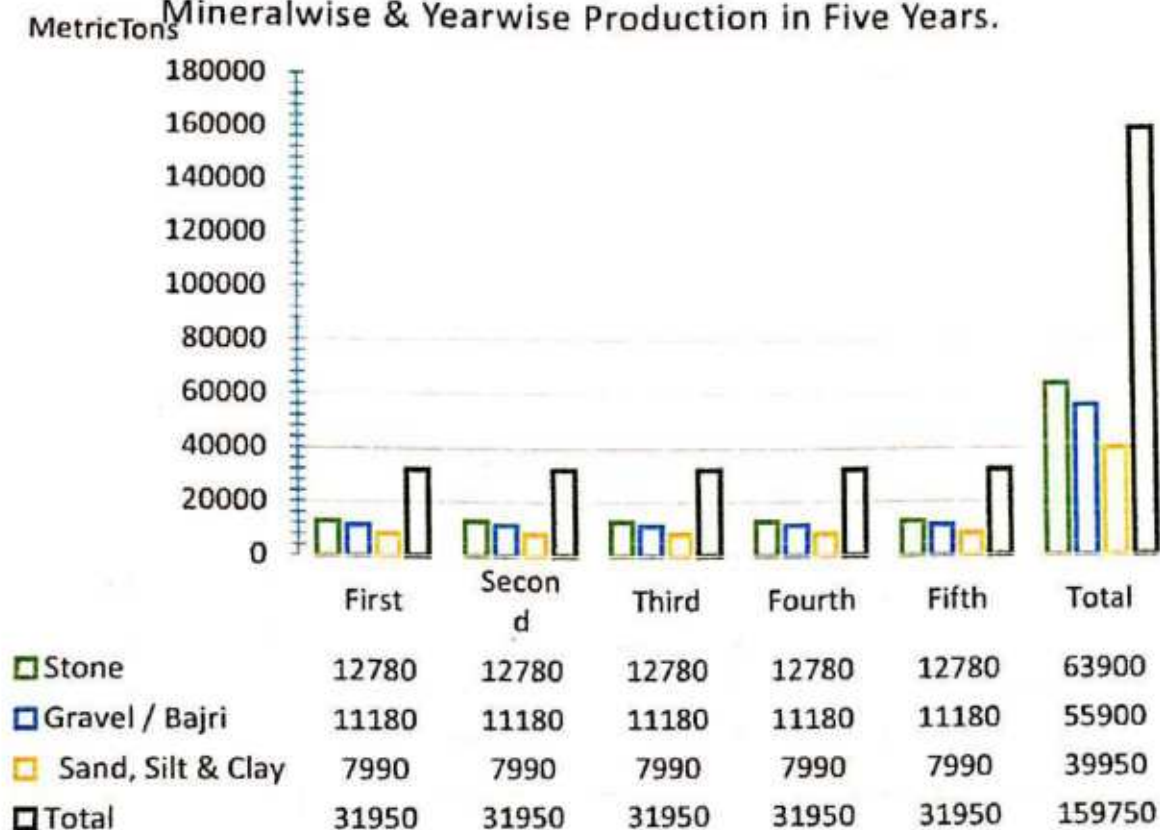


Figure 13: Year wise Availability of Materials (in Metric tons).

4.1a Year wise Production

Table 4 Year wise production of materials.

Year	Stone	Gravel / Bajri	Sand, Silt & Clay	Total
First	12780	11180	7990	31950
Second	12780	11180	7990	31950
Third	12780	11180	7990	31950
Fourth	12780	11180	7990	31950
Fifth	12780	11180	7990	31950
Total	65970	57720	41230	164925

The proposed production is sufficient to for sustaining a viable mining project. The year wise mine working planned for the Quarry is presented in the map 3. Year wise production of River Borne Material, sand stone and bajri is given in figures 14, 15, 16, 17 & 18.

4.2.a Development and Production at end of first Year.

- ✓ Mining of 31950 tonnes of material is proposed to be mined from 14200 square meters of safe mining area out of 15452 square metres of auctioned block.
 - 12780 metric tons of stone and 11180 metric tons of bajri will be produced and sold in open market.
 - 7990 metric tons of sand with inseparable silt & clay will be produced and sold in open market depending upon demand.
 - ▶ Most of the Contract Area falls within the river corridor hence negligible plantation can be undertaken in the 1st year at P1.
 - ▶ Most of the Contract Area falls within the river corridor, *in situ* rocks form the both the banks, therefore no retaining walls are proposed.



Figure 14- Proposed Production and Material Handling in the First Year of Mining.

4.2. b Development and Production at end of second Year.

During 2nd year of development and production programme:

- ✓ Mining of 31950 tonnes of material is proposed to be mined from 14200 square meters of safe mining area out of 15452 square metres of auctioned block.
 - 12780 metric tons of stone and 11180 metric tons of bajri will be produced and sold in open market.
 - 7990 metric tons of sand with inseparable silt & clay will be produced and sold in open market depending upon demand.
 - ▶ Most of the Contract Area falls within the river corridor hence no plantation can be undertaken during the year.
 - ▶ Most of the Contract Area falls within the river corridor, *in situ* rocks form the both the banks, therefore no retaining walls are proposed.

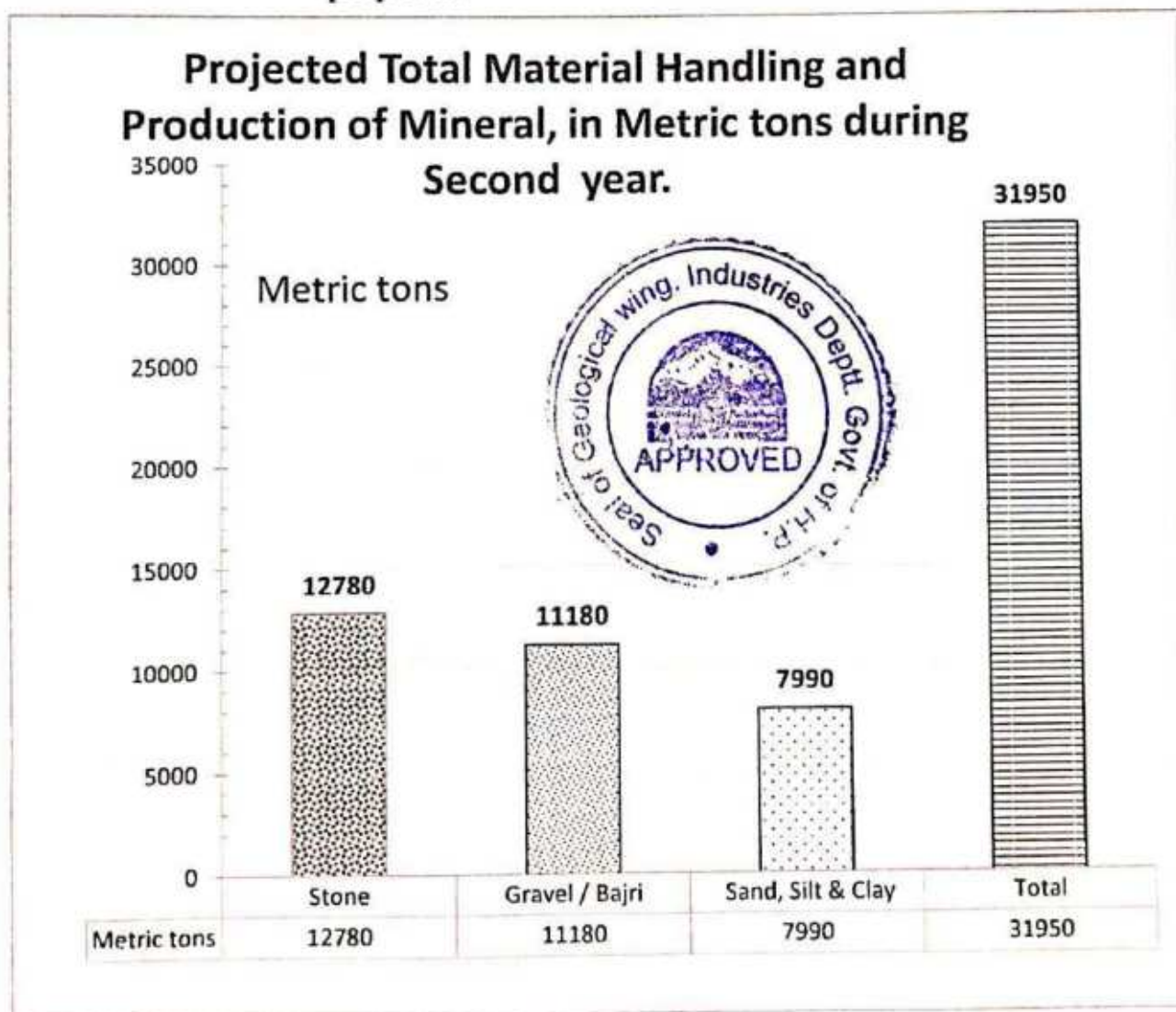


Figure 15- Proposed Production and Material Handling in the second Year of Mining.

MINING PLAN (Auction Contract - Son Khad Part VII)
Shri Suresh Kumar, Tehsil Dharampur, Distt. Mandi

4.2 c Development and Production at end of third Year.

During 3rd year of development and production programme:

- ✓ Mining of 31950 tonnes of material is proposed to be mined from 14200 square meters of safe mining area out of 15452 square metres of auctioned block.
 - 12780 metric tons of stone and 11180 metric tons of bajri will be produced and sold in open market.
 - 7990 metric tons of sand with inseparable silt & clay will be produced and sold in open market depending upon demand.
 - ▶ Most of the Contract Area falls within the river corridor hence no plantation can be undertaken during the year.
 - ▶ Most of the Contract Area falls within the river corridor, *in situ* rocks form the both the banks, therefore no retaining walls are proposed.

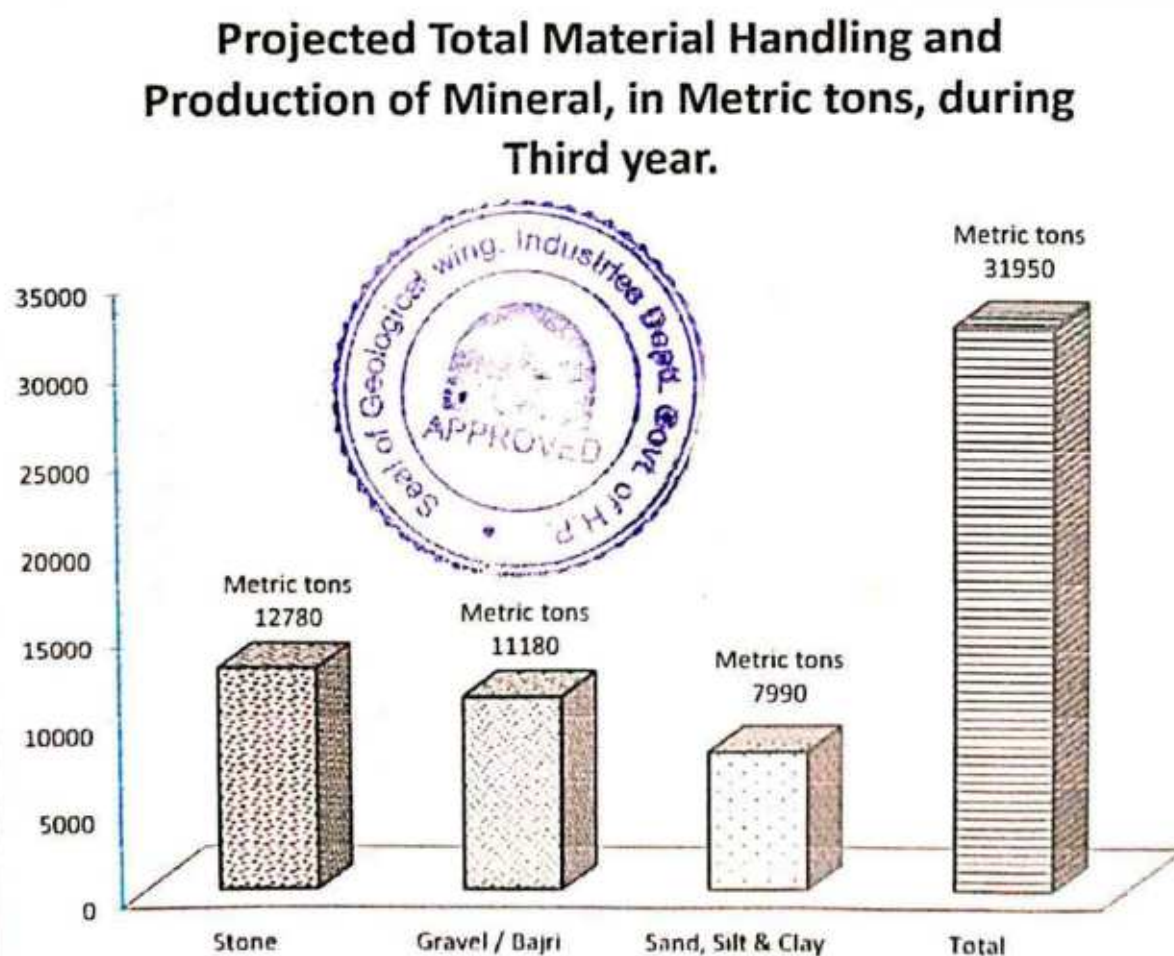


Figure 16- Proposed Production and Material Handling in the Third Year of Mining.

4.2 d Development and Production at end of fourth Year.

During 4th year of development and production programme:

- ✓ Mining of 31950 tonnes of material is proposed to be mined from 14200 square meters of safe mining area out of 15452 square metres of auctioned block.
 - 12780 metric tons of stone and 11180 metric tons of bajri will be produced and sold in open market.
 - 7990 metric tons of sand with inseparable silt & clay will be produced and sold in open market depending upon demand.
 - ▶ Most of the Contract Area falls within the river corridor hence no plantation can be undertaken during the year.
 - ▶ Most of the Contract Area falls within the river corridor, *in situ* rocks form the both the banks, therefore no retaining walls are proposed.



Figure 17- Proposed Production and Material Handling in the Fourth Year of Mining.

4.2 e Development and Production at end of fifth Year.

During 5th year of development and production programme:

- ✓ Mining of 31950 tonnes of material is proposed to be mined from 14200 square meters of safe mining area out of 15452 square metres of auctioned block.
 - 12780 metric tons of stone and 11180 metric tons of bajri will be produced and sold in open market.
 - 7990 metric tons of sand with inseparable silt & clay will be produced and sold in open market depending upon demand.
 - ▶ Most of the Contract Area falls within the river corridor hence no plantation can be undertaken during the year.
 - ▶ Most of the Contract Area falls within the river corridor, *in situ* rocks form the both the banks, therefore no retaining walls are proposed.

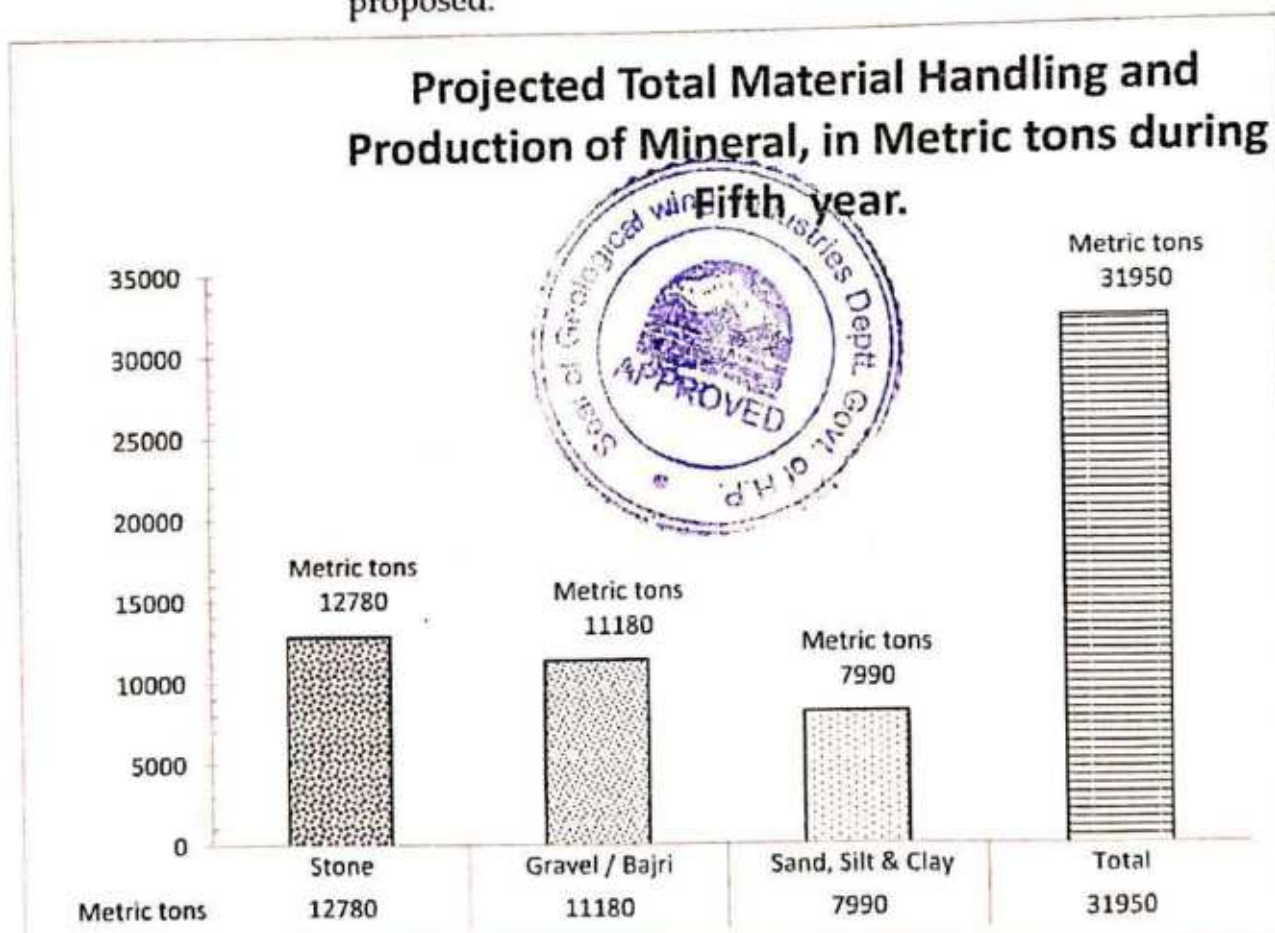


Figure 18- Proposed Production and Material Handling in the Fifth Year of Mining.

4.3 End Use of Mineral

The extracted mineral stone, sand and Bajri for will be sold at pit mouth or F.O.R. to the consumers.

MINING PLAN (Auction Contract - Son Khad Part VII)
Shri Suresh Kumar, Tehsil Dharampur, Distt. Mandi

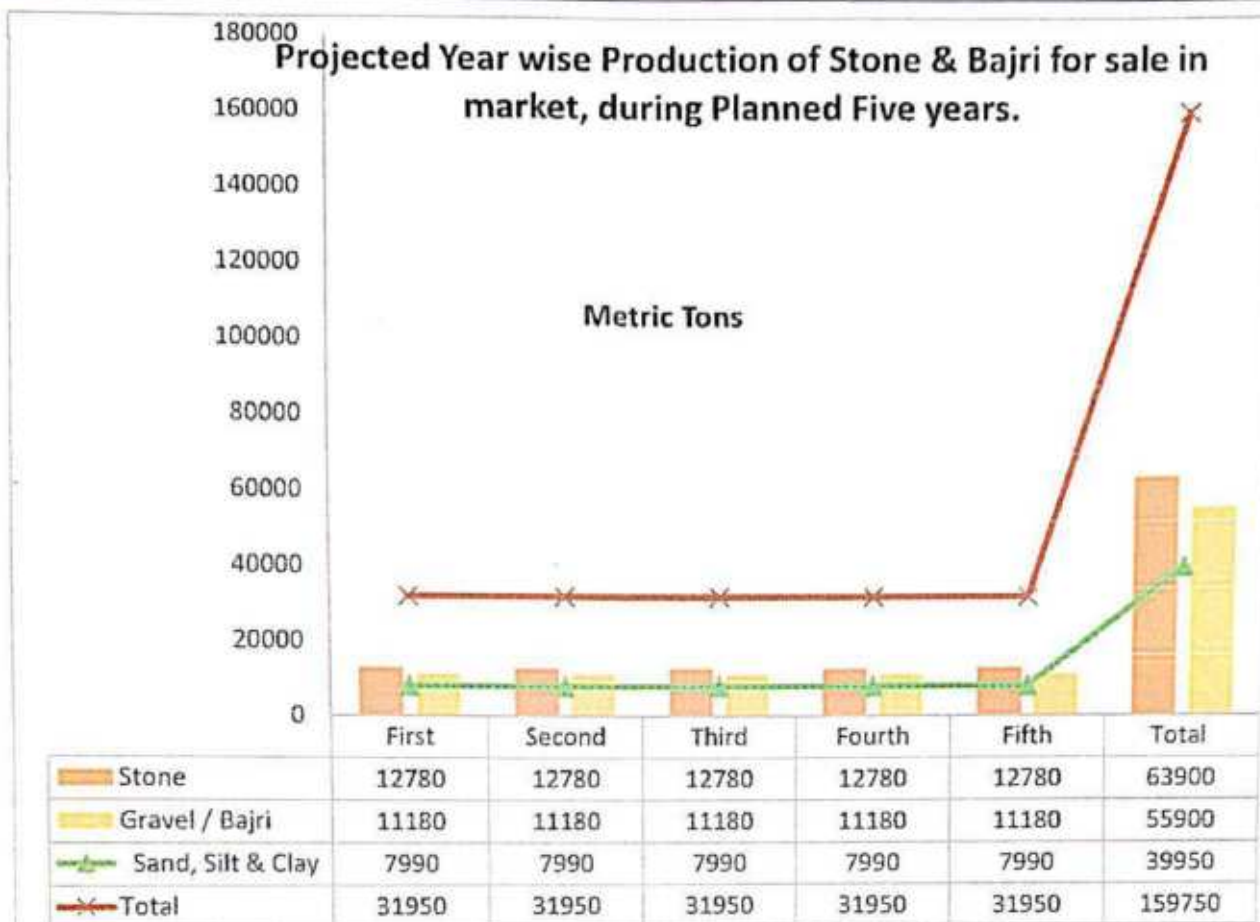


Figure 19: Year wise production of Stone, and Bajri.

4.4 Detail of road Transport

The maximum total extraction of minerals stone, sand and bajri for market sale would be 31950 metric tons or 118 metric tons per day, considering 270 working dry days. Thus, about 13 tipper truck trips would be required to move the material from quarry to Market. The track through River is about 100 metres from the Contract area to roadside. The evacuation route is shown in figure 20.



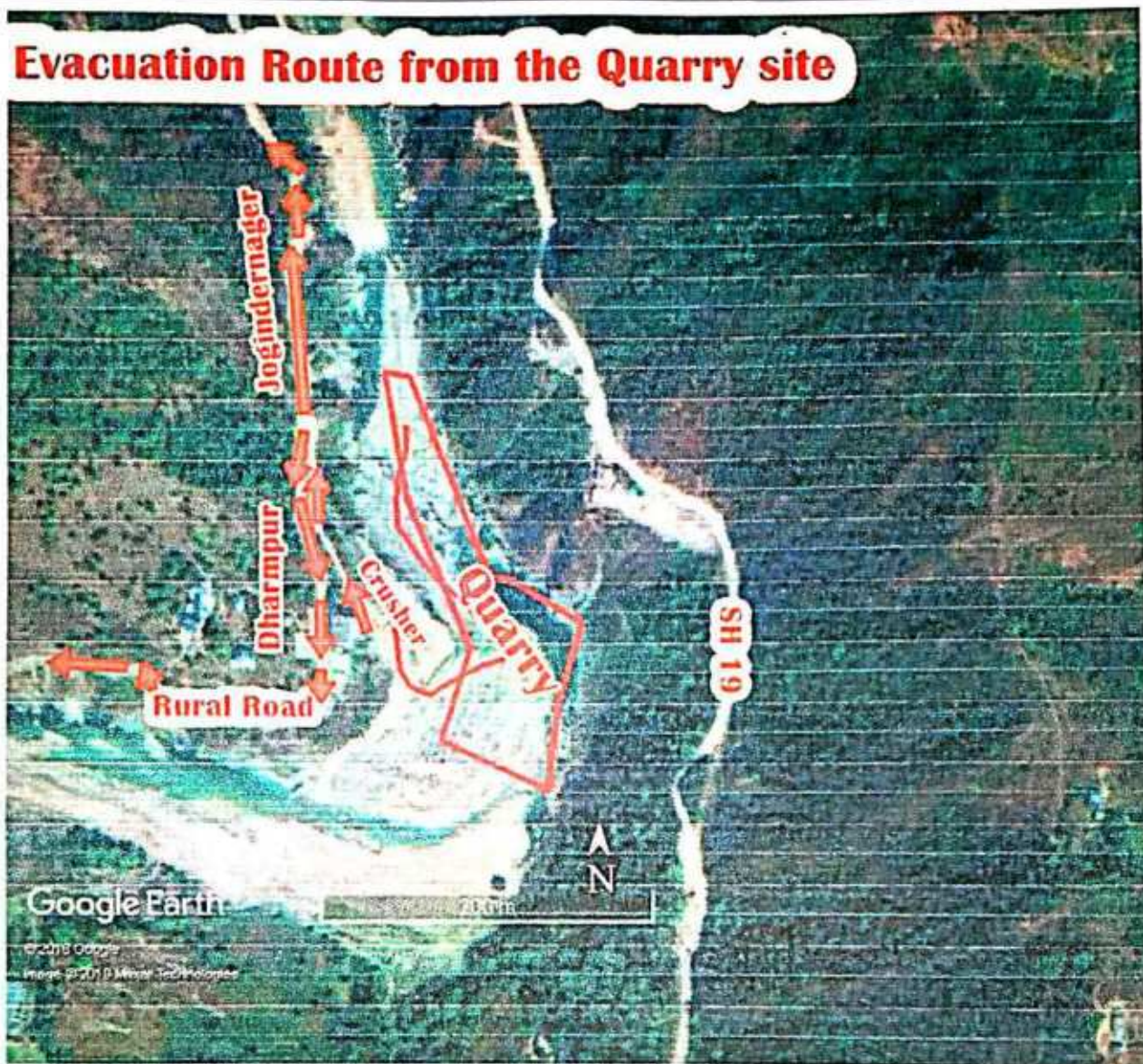


Figure 20. Evacuation route Map



PART II

1. Environment Management

1.0 Introduction

Any development activity, including mining, is likely to have adverse as well as beneficial impact on existing environment. The various environmental parameters generally impacted are as given below: -

- Change in Topography & land use pattern.
- Effect on Flora & Fauna
- Ground Vibrations and Fly Rocks.
- Effect on Hydrology
- Effect on Climate
 - Temperature
 - Rainfall
 - Wind Speed
- Air Quality
- Noise level
- Visual Impact
- Socio- economic Impact
- Accumulation of Scree
 - Mine Waste.

Base Line Data

General

Base Line Information

The base line information of the existing environment was collected from various sources such as

- ✓ Census Department, Government of India.
- ✓ Department of Economics and Statistics, Government of Himachal Pradesh.
- ✓ Directorate of Land Records, Government of Himachal Pradesh
- ✓ Directorate of Horticulture. Government of Himachal Pradesh.
- ✓ Fishery Department, Government of Himachal Pradesh.
- ✓ Forest Department Government of Himachal Pradesh
- ✓ Animal Husbandry Department, Government of Himachal Pradesh.
- ✓ Survey of India, Government of India
- ✓ Metrological Department Government of India.

to have in depth understanding of the existing environment and to assess the likely impact of mining activity in the Area.

1.2. Demography of the area

The total population of the surrounding area, as per the 2011 Census is given below in the figure 21. Education wise and employment wise break of population in surrounding villages is given in figure 22. The population details of Mandi District and tehsil Dharampur are given in figure 23.



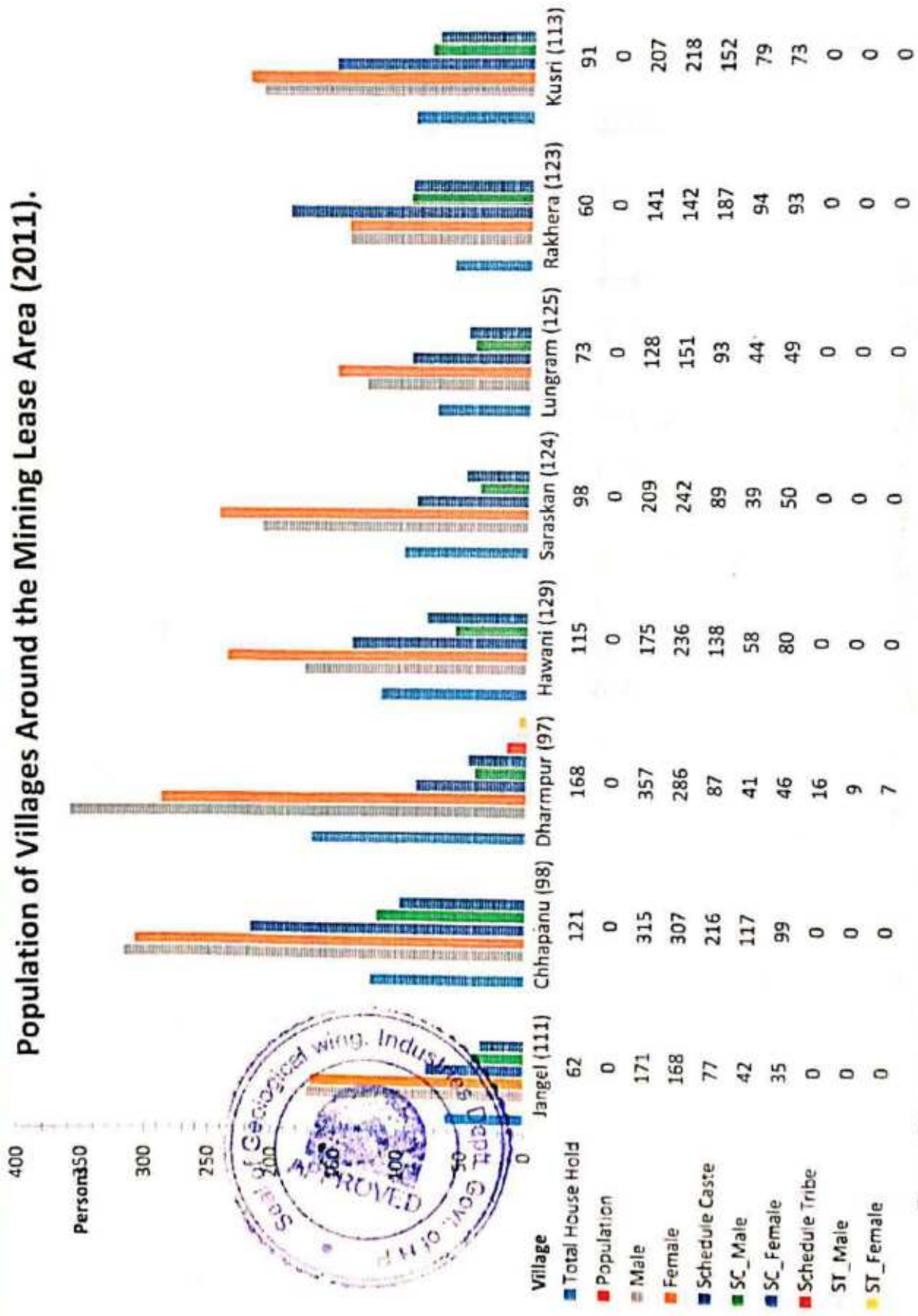
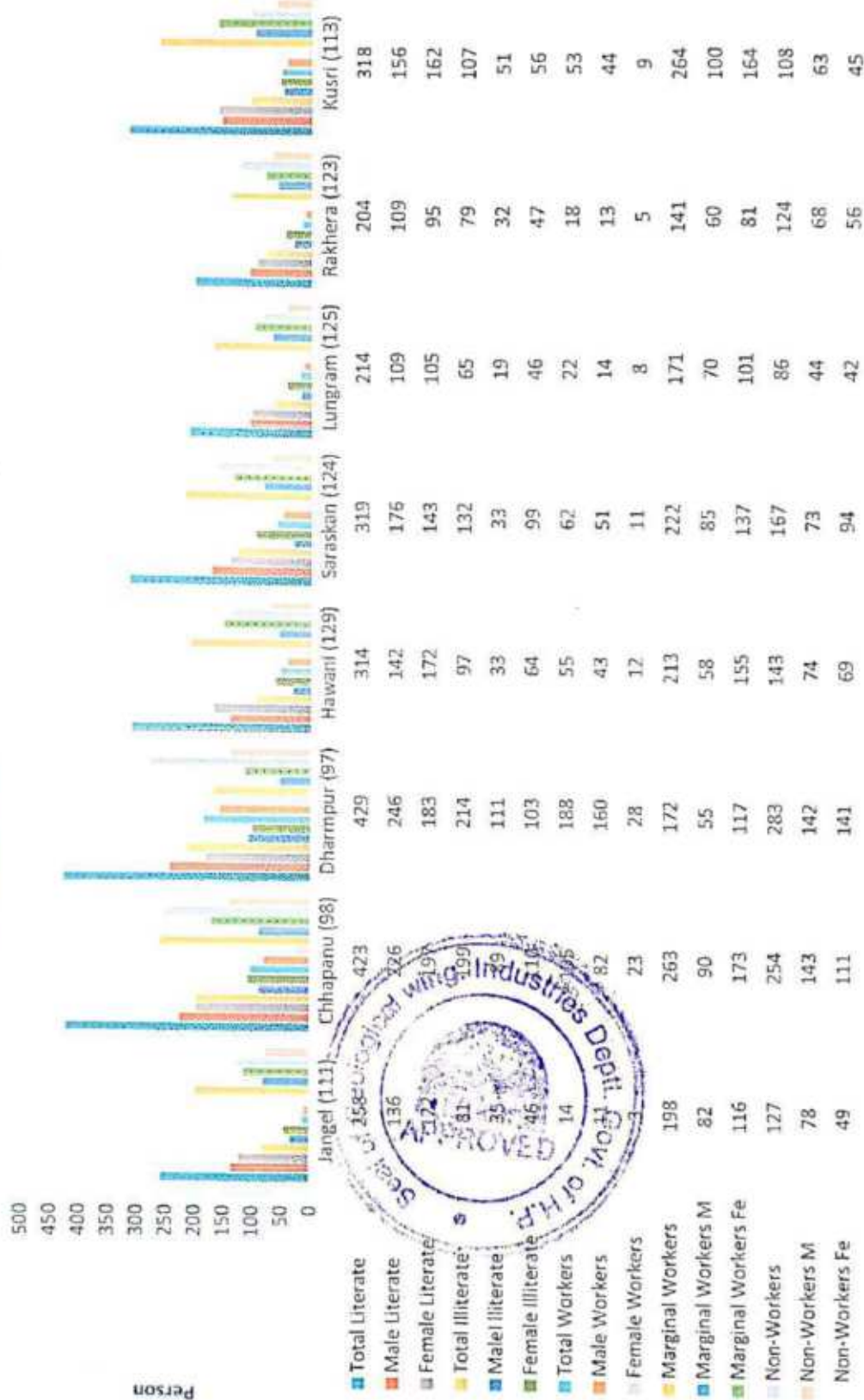


Figure 21; Population of the villages of the zone of influence.

Working Categorisation of Population of surrounding villages of lease area, Tehsil Dharampur, District Mandi - (Census 2011).



Figure

22: Break up of literacy and employment of Population in Surrounding Villages (Census 2011).

Population Break up of Tehsil Dharampur & District Mandi - (Census 2011).

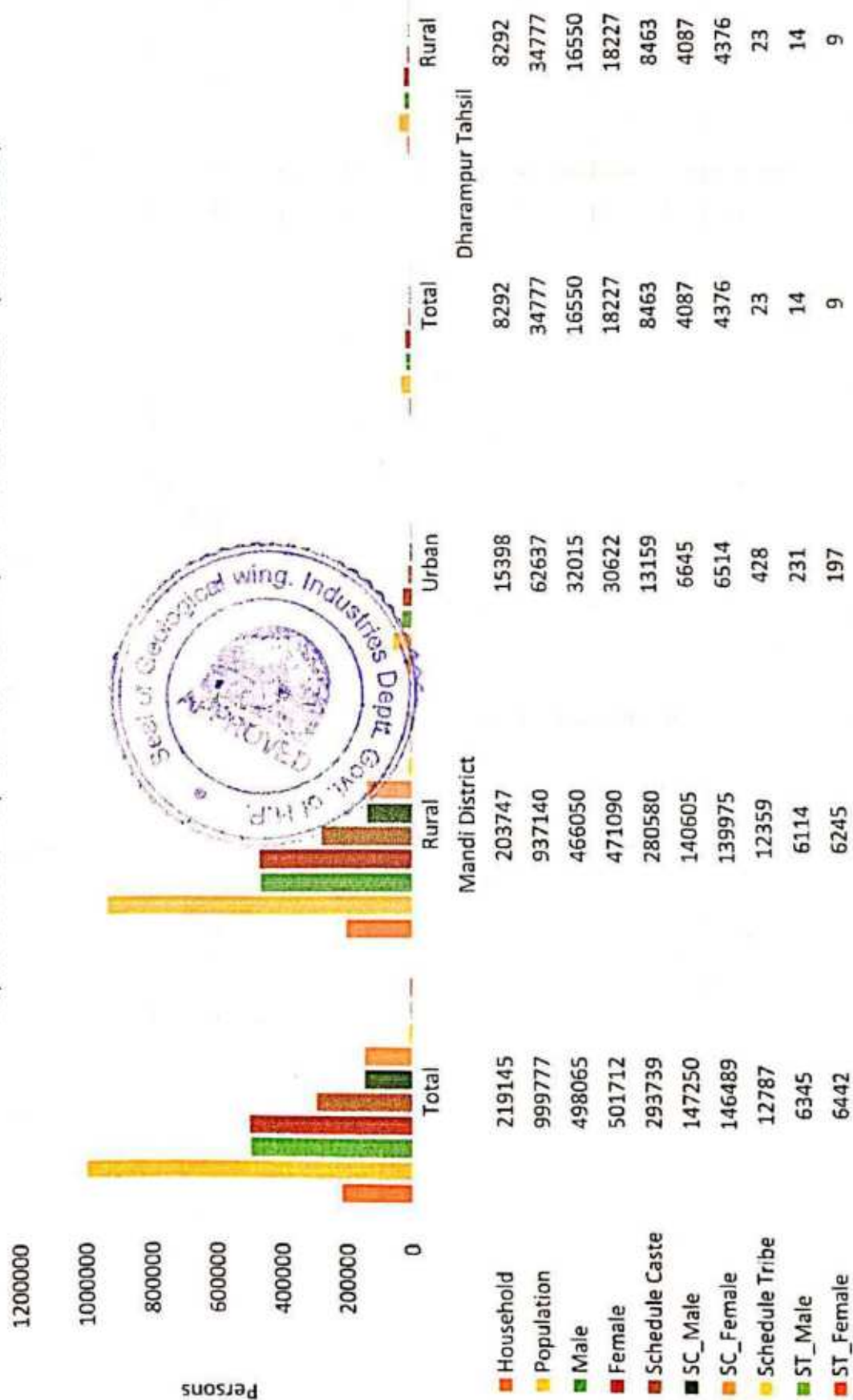


Figure 23: Population break up of Tehsil Dharampur and of District Mandi (Census 2011).

1.2 Socio-Economy of the villages.

Agriculture is the main occupation of the people of the Area. About 67 percent of population directly depends on agriculture for their livelihood. Due to hilly terrain, terraced cultivation is prevalent in the area. Small and marginal farmers predominate. The marginal farmers hardly earn enough to make the ends meet. They work part time as farm labour or in Government departments. There is high rate of migration from these villages for want of employment locally.

Pie chart showing Percentage of literate and illiterate POPULATION in the area Surrounding mine area.

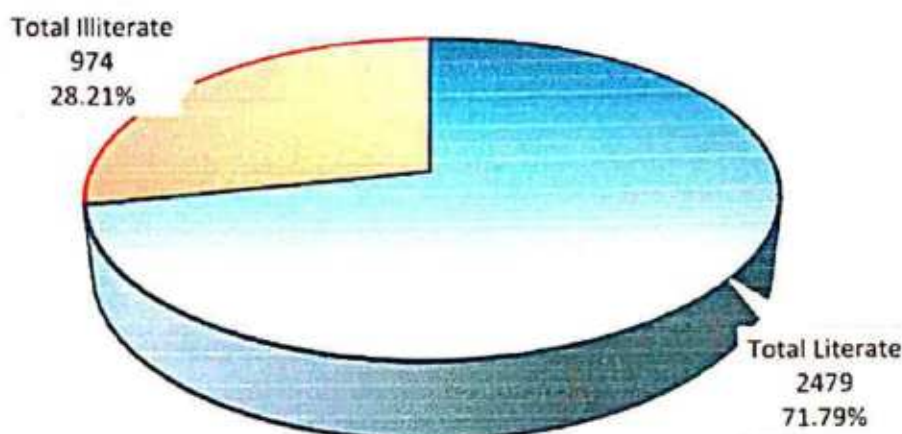


Figure 24 Literacy rate in adjoining villages.

Pie Chart showing Workers, Marginal Workers and Non-workers(unemployed) in the villages surrounding the Mining Lese Area.



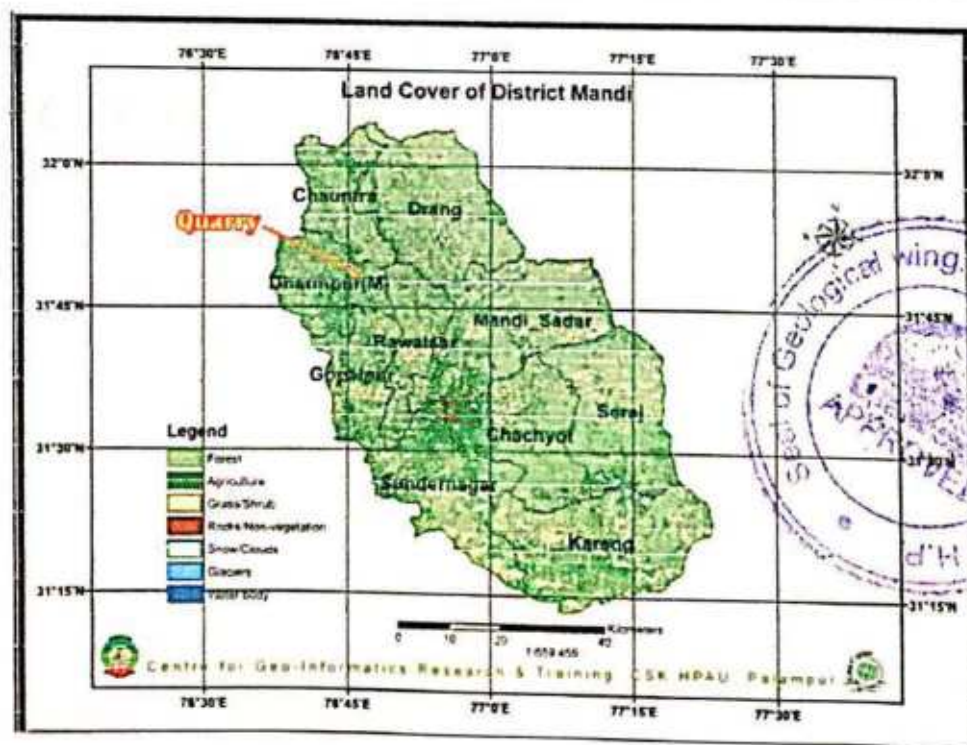
Figure 25 Employment percentage in adjoining villages.

MINING PLAN (Auction Contract - Son Khad Part VII)
Shri Suresh Kumar, Tehsil Dharampur, Distt. Mandi

- The figure 24 & 25 depict that though 71.79 percent population is literate but only 14.972 % population has full time employment and 47.611 % are marginally employed.
- Thus, the mining project in the area have various positive impacts in the area. The mining project and *its downstream* projects of transportation and construction activity provide work to as many as 20 persons directly. Considered their total minimum earning per day to a tune of Rs. 8000 per day (@Rs.400/= per person per day), the area gets a supplementation in its financial and social wellbeing.

1.3. Land Use Pattern

1) Forest Area.	2) Area under Non-Agricultural Uses
3) Barren & Un-cultivable Land.	4) Permanent Pastures and Other Grazing Land.
5) Land Under Miscellaneous Tree Crops etc	6) Culturable Waste Land.
7) Fallows Land other than Current Fallows.	8) Current Fallows.
9) Net Area Sown	



- The land use pattern of the district is depicted in figure 26.

- Figure 26: Showing General Land Use Pattern of the District Mandi.
- The general land use and land cover of the Buffer zone of Five kilometres radius is depicted in figure 27.

Land Cover & Land Use Map of Buffer Zone Five Kilometres Radius

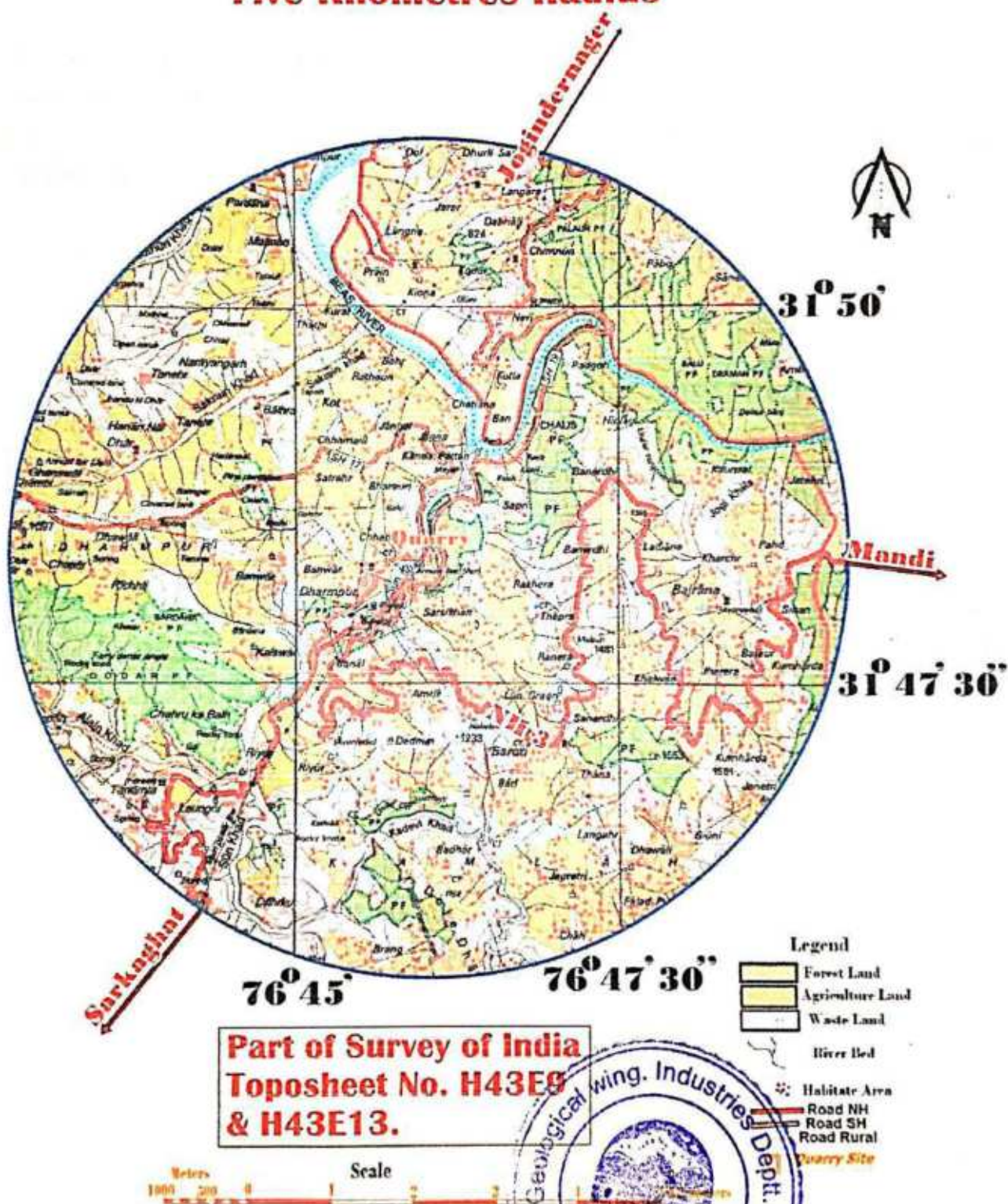


Figure 27: Showing the Five kms Radius Buffer zone.

- The villages surrounding the mining contract area are included in the study of Land use and land cover pattern is given figure 28.

The data of villages surrounding the mining contract area falling in tehsil Dharampur, are considered for study and data is given in figure 29.

Land Use Pattern of Villages Around Mining Lease Area (Census 2011).

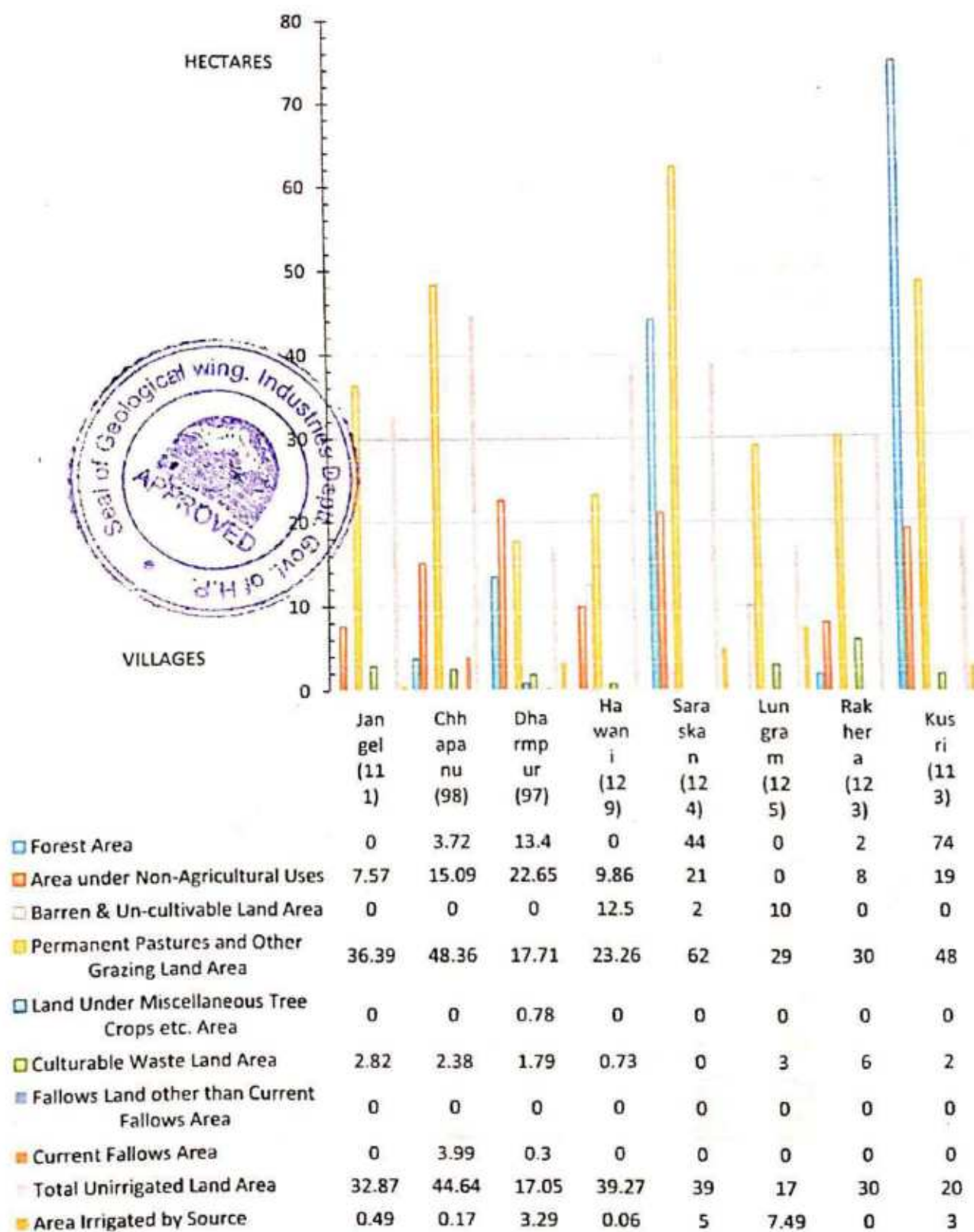


Figure 28: Showing Land Use Pattern of villages around the mining contract area.

MINING PLAN (Auction Contract - Son Khad Part VII)
Shri Suresh Kumar, Tehsil Dharampur, Distt. Mandi

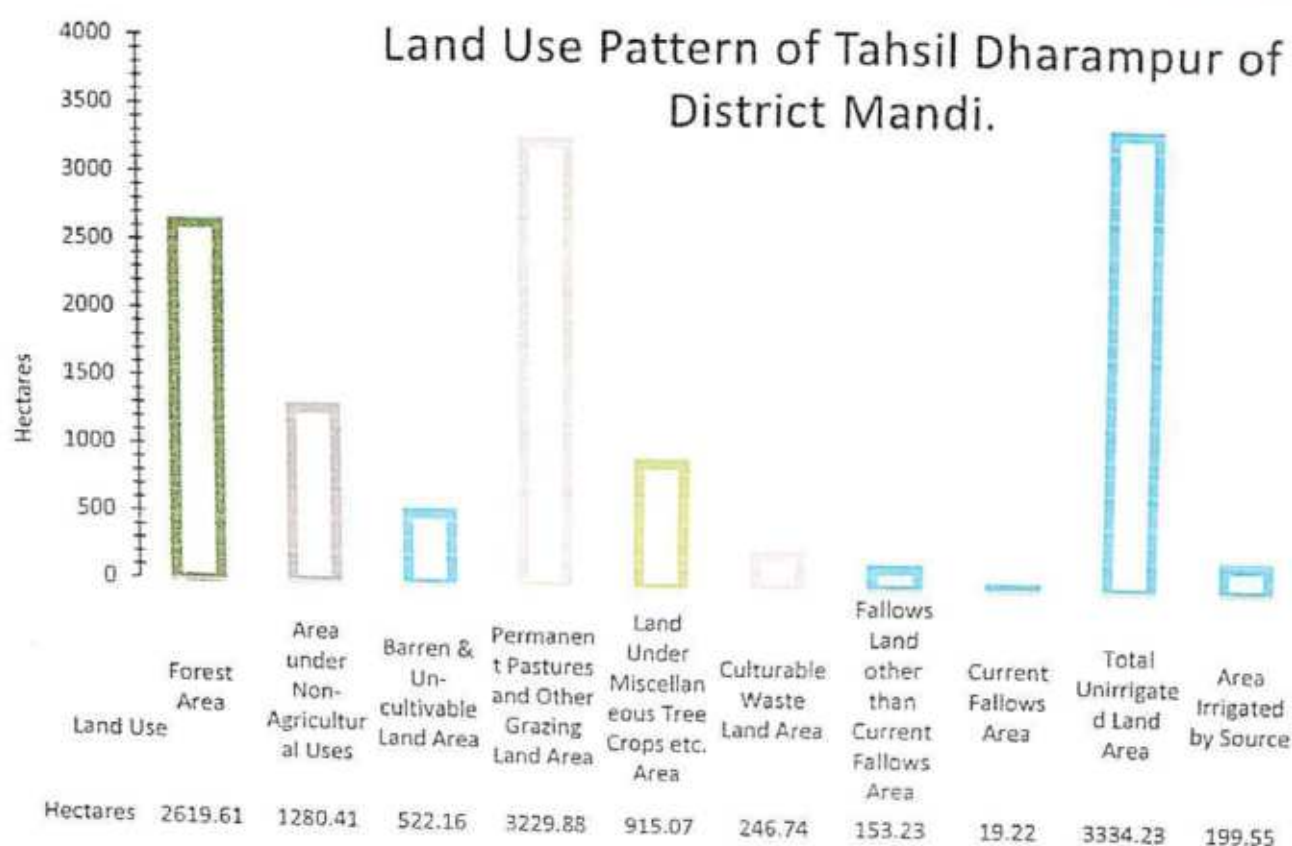


Figure 29 land use Pattern of Dharampur Tehsil.

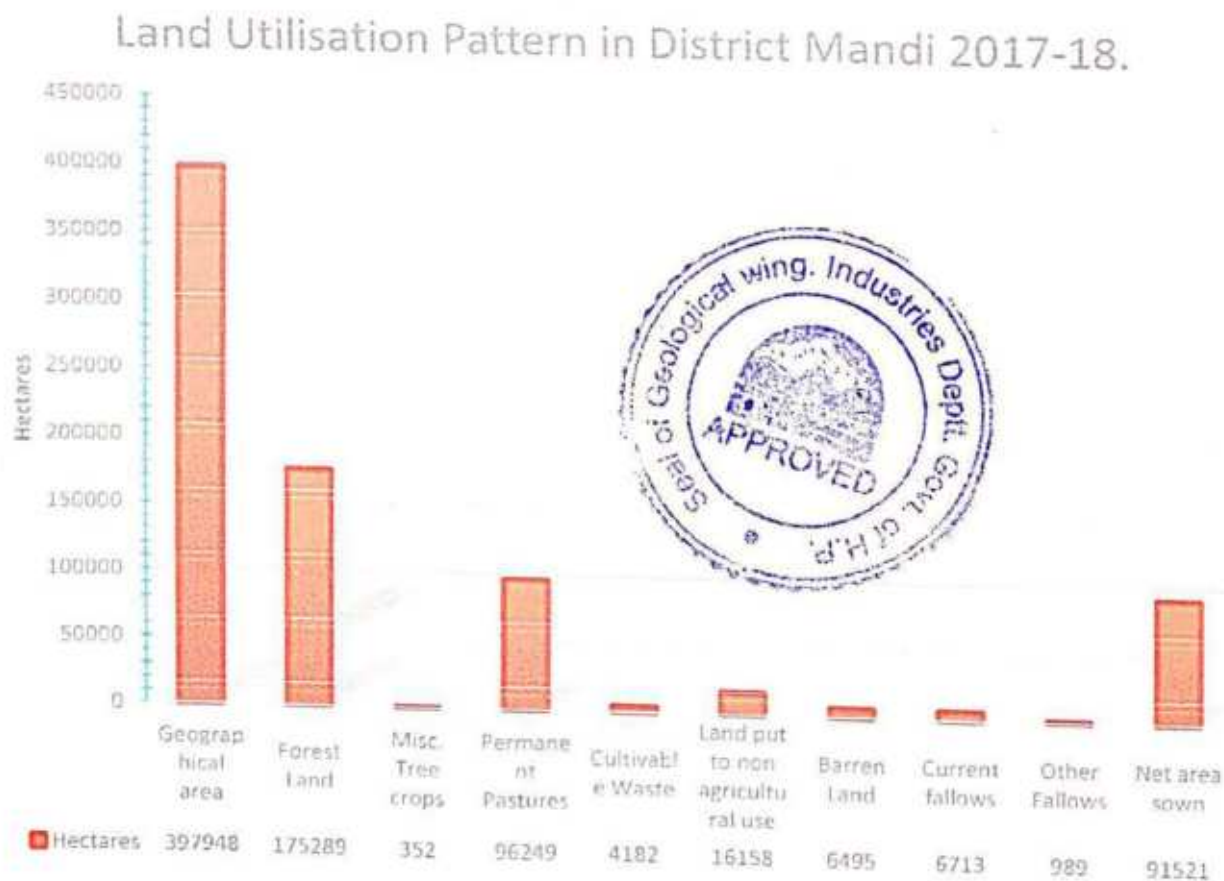


Figure 30: Land Use Pattern of District Mandi.

1.4 AGRICULTURE: -

The economy of Mandi district is predominately agrarian as around 80 per cent of the total population is dependent on agriculture and activities allied to it for earning their livelihood. The moisture retention capacity of the area is poor due mainly to the fact the bed rocks are argillaceous and the land the uneven. The crops usually face moisture stress during the remaining period of the year due to inadequate and irregular rainfall. The irrigation facilities are provided by lifting water from streams, shallow dug wells and medium to deep tube wells in the valley area.

The source of water and irrigation in district Mandi can be classified into following five classes

- Lift Irrigation Scheme,
- Kuhls,
- Well used for domestic purposes,
- Well used for irrigation,
- Tube wells/

Major food crops are grouped into three categories:

- Cereals,
- Pulses,
- Other food crops like Chillies, ginger, sugarcane and turmeric.
- Non- food crop area is of two kinds:
- Oil seeds,
- Other non-food crops such as cotton, tobacco and fodder crop,

The area under each category of the crop is given below in figure: -31.

Figure: -32 show production of agriculture produces in district Mandi.

The area under vegetables and their production is given in the figure: -33.

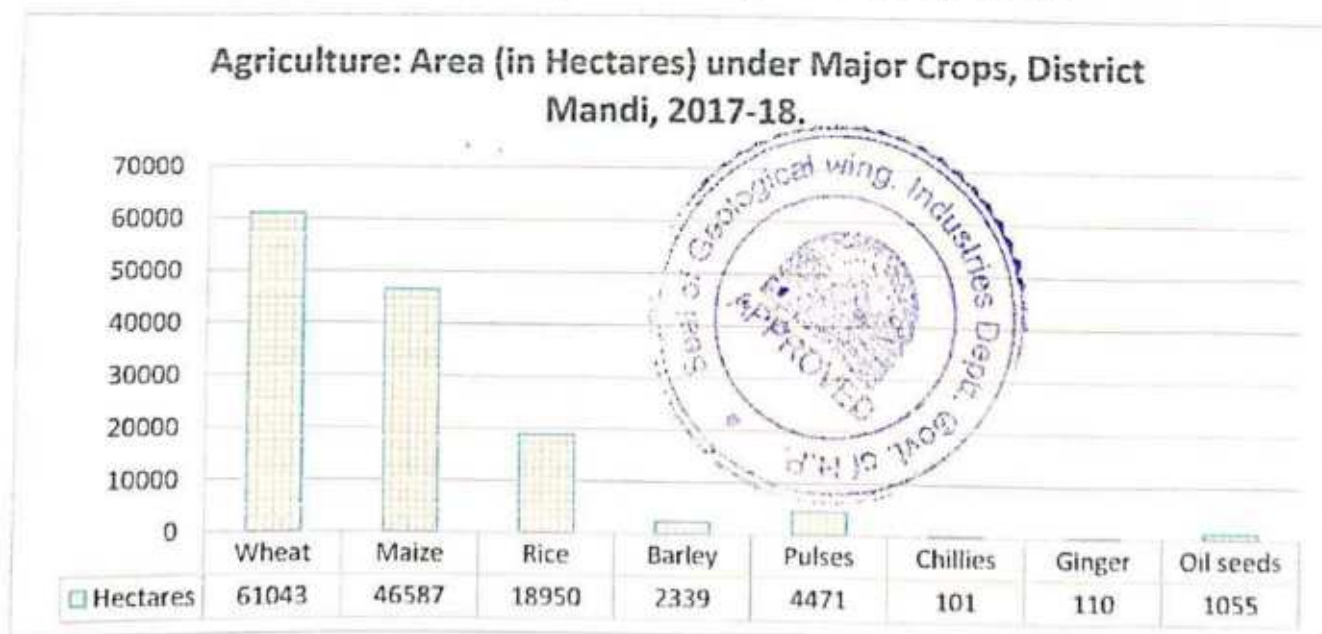


Figure 31: : Showing area under different crops in Mandi District.

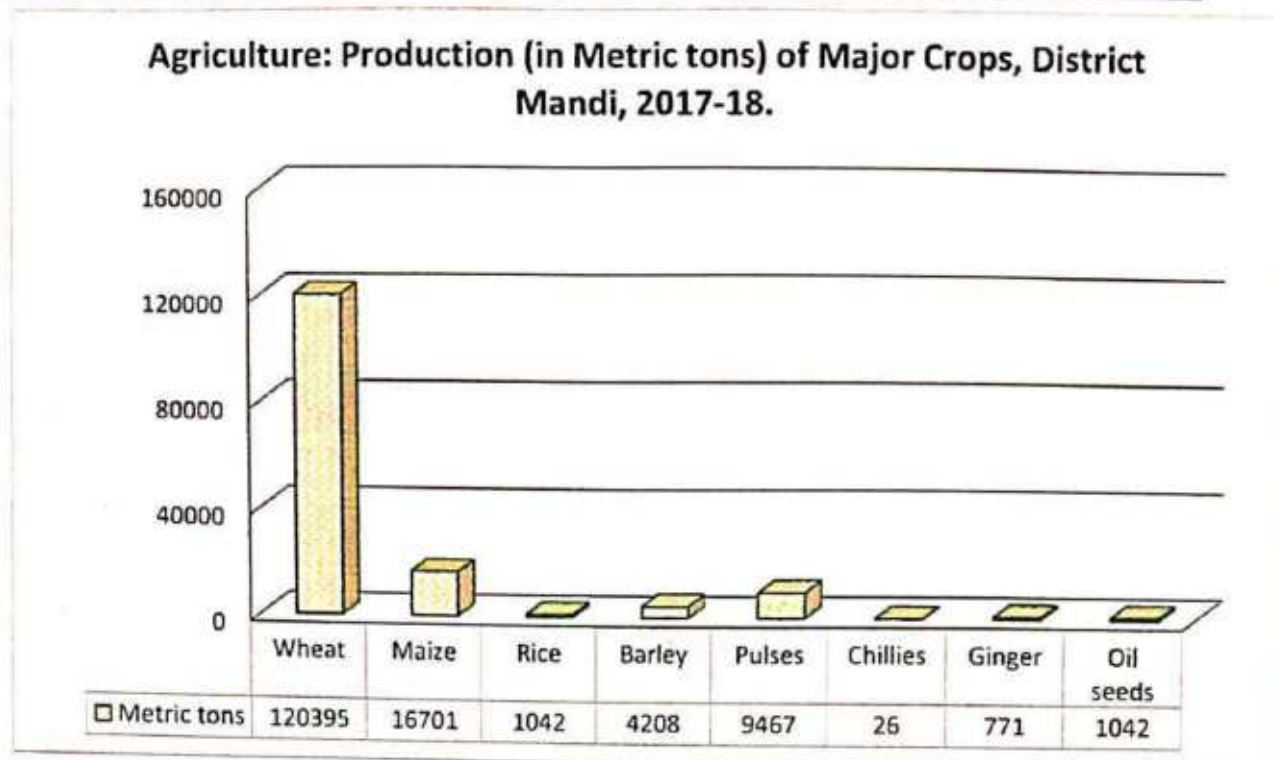


Figure 32 Showing production of each crop in District Mandi.

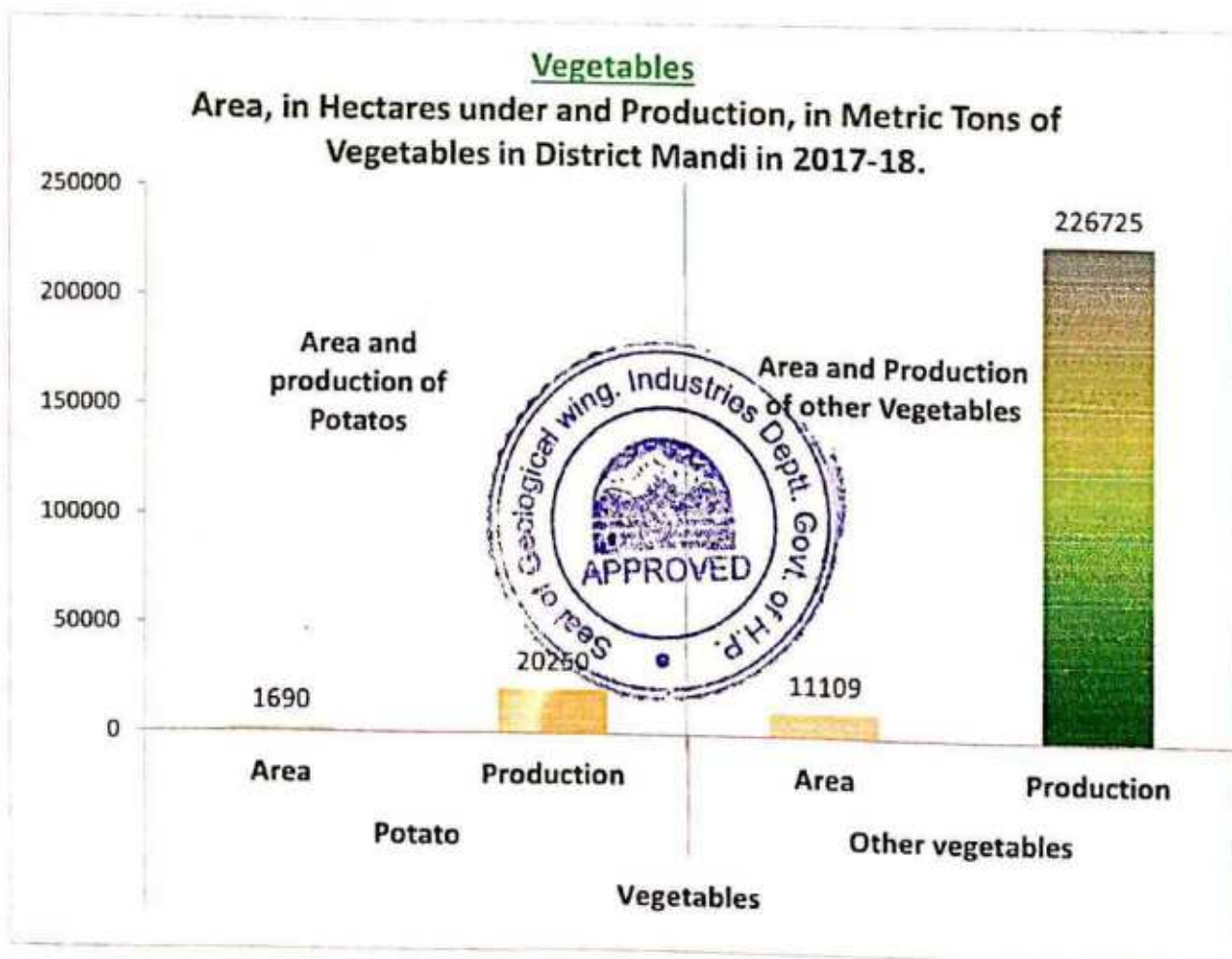


Figure 33: Showing area under vegetable, in Hectare and Production, in Metric tons, of District Mandi.

1.5 HORTICULTURE: -

The topography and the agro- climatic conditions of the district are quite suitable for the production of the various fruits. The topography of the district can be grouped into three categories namely high hill areas located at a higher elevation, mid hill areas and low lying valley areas. Fruits of various kinds depending upon the terrain, climatic condition and soil are grown in the district.

The main horticulture produce of the area can be classified into following five categories.

1. Apple
2. Other temperate fruits
3. Subtropical fruits
4. Nuts and dry fruits
5. Citrus fruits

The area under each fruit as well as the production of each fruit in district Mandi are shown in Table 3 as per 2013- 2014 survey.

Table 5; Area under each fruit and their production in District Mandi.

Status of Horticulture District Mandi.2017-18		
Fruit	Area (In Hectares)	Production (In Metric Tons)
Apple	16638	42078
Plum	2862	736
Peach	785	440
Apricot	389	290
Pear	178	1210
Cherry	5	6
Green Almonds		0
Persimmon	247	88
Olive	8	5
Kiwi	29	17
Strawberry	2	0
O T F	6034	2792



MINING PLAN (Auction Contract - Son Khad Part VII)
Shri Suresh Kumar, Tehsil Dharampur, Distt. Mandi

Almonds	1515	280
Walnut	1059	131
Piccanut	397	19
Nuts & Dry Fruits	2971	430
Orange	748	253
Malta	27	0
K. Lime	3047	239
Galgol	545	349
Others	3	0
Citrus	4370	841
Mango	4962	1950
Litchi	531	756
Gauva	687	288
Papaya	25	28
Loquat	4	0
Aonala	152	69
Grapes	2	6
p-gmate	479	196
Jackfruit	186	38
Others	8	17
O S T F	7036	3348



1.6 Animal Husbandry

Economy of the district is predominantly agricultural but role of Animal Husbandry is equally important as the farmers have to keep the cattle for the purpose of ploughing the land and to obtain manure for maintaining fertility of the fields and to meet daily need of milk of their family.

The total population of the livestock in District Mandi is given in the figure: -34. The population of the Buffaloes and Cattle in District Mandi is given in the figure: -35.

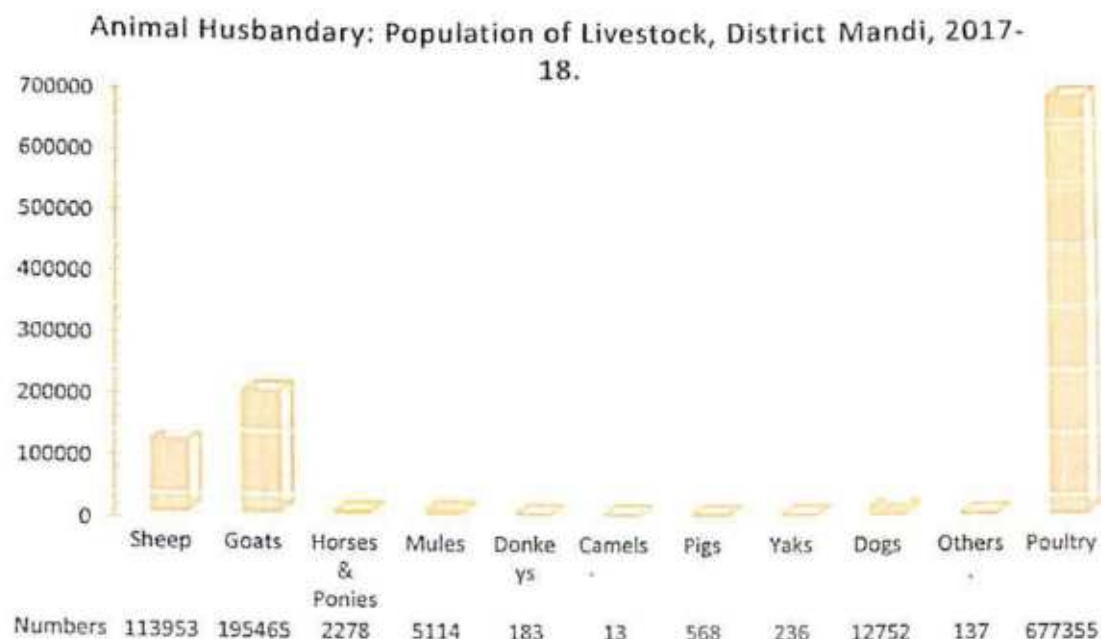


Figure 34: Livestock population of District Mandi.

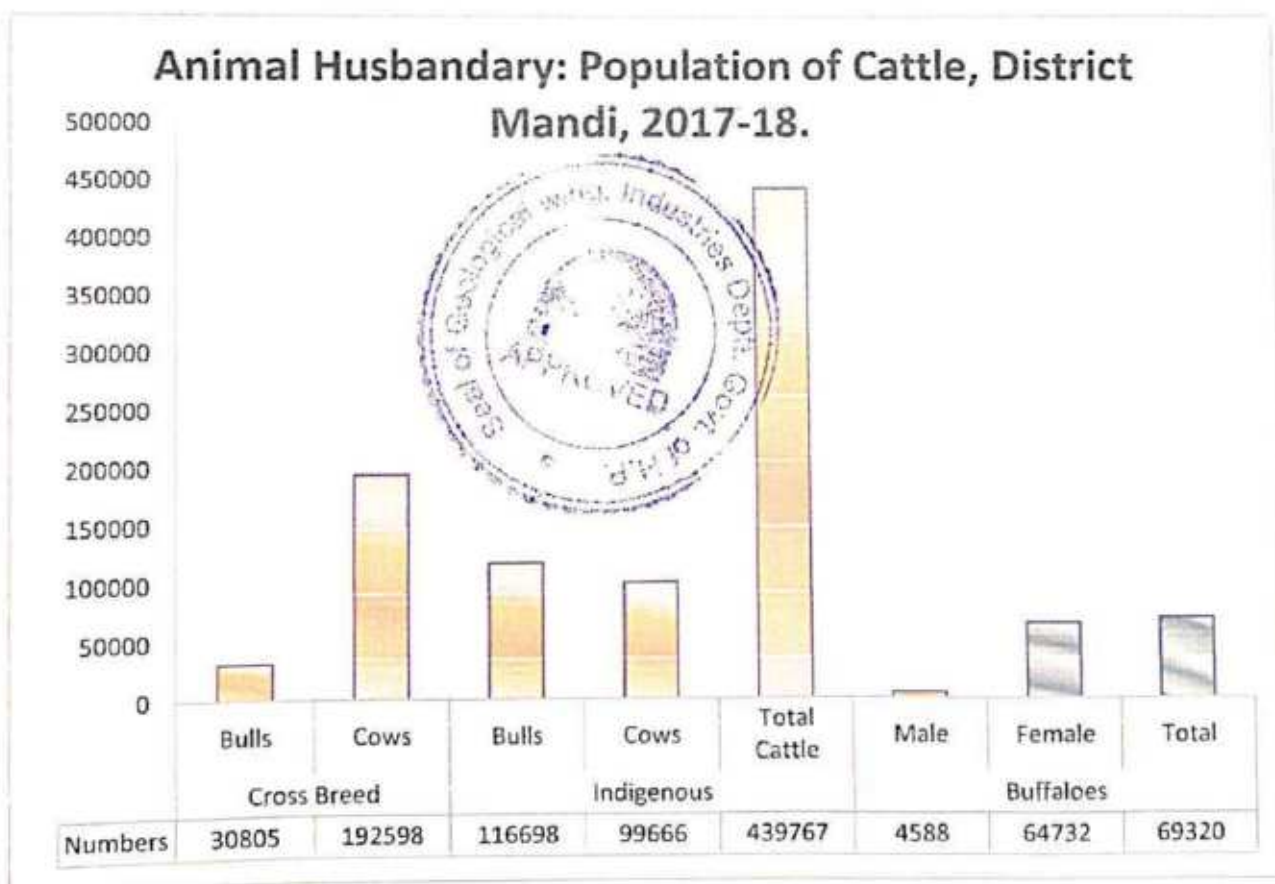


Figure 35: Showing Population of Cattle Buffaloes in District Mandi.

1.7 Fisheries

There is a vast network of perennial rivers, khads and streams in the district. Following prominent of fish family are found in the rivers and streams of Mandi district:

Trout

Mahasir

Gid Seviyon

Disc Gugli and

Mirror Carps

The exotic trout fish species are found in Uhl, Lambadag and Tirthan. A trout hatchery is maintained at Barot. The Mahashir fish is found in river Sutluj near Dehar while Barbustor, Gid, Kuni and Himalayan Barble are found in Uhl and satluj tributaries. River Uhl, Pandoh, Mandi, Kunkatar, Sandhol, Dehar, Barot, Kamand, Balichowki are famous for trout fishing.

No perennial stream passes through the area under consideration.

Fisheries: Annual Production and value of catch, District Mandi, 2017-18.

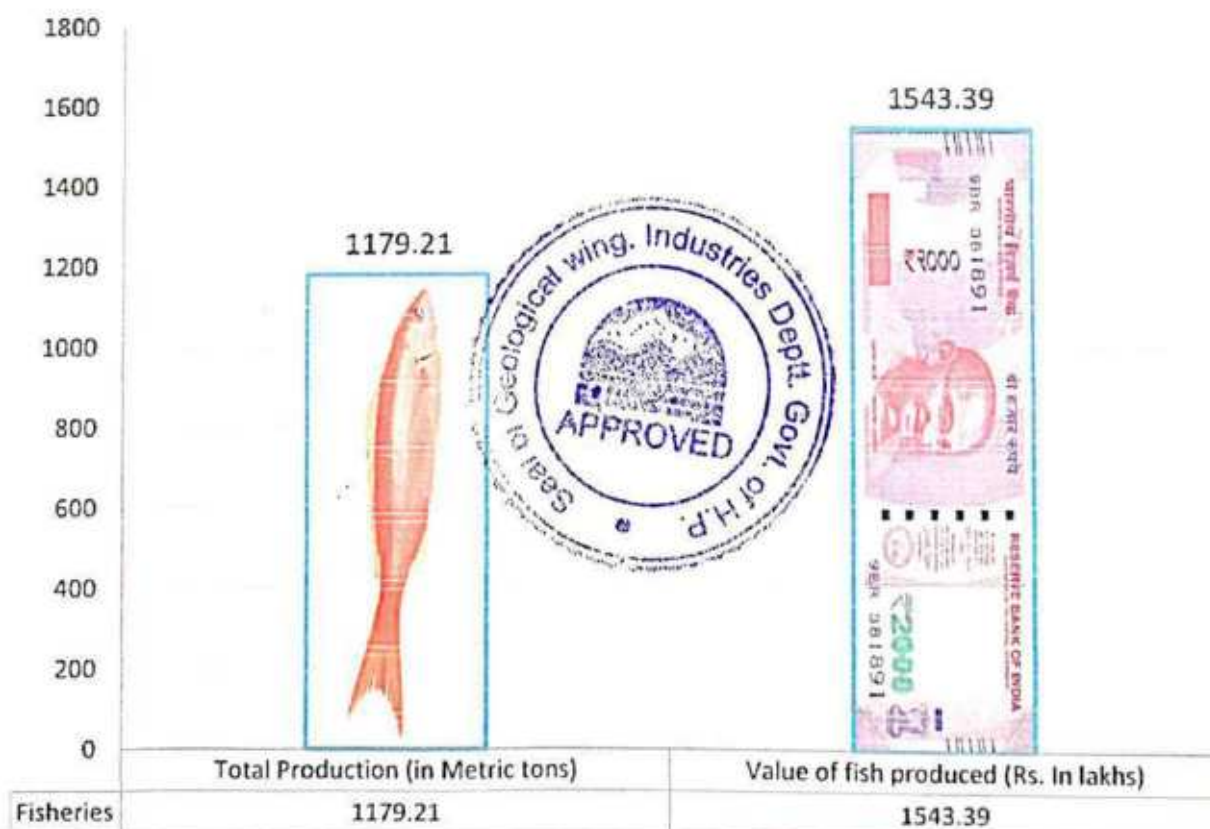


Figure 36: Showing Fish catch / production and its sale value in 2015-16.

1.8 Flora and Fauna

1.8.1 Flora

The Chil is considered the prevailing conifer up to about 1950 meter when it gives place to the Deodar and the blue pines. In Mandi district the forest range between scrub, sal and bamboo forest of the low hills to the fur and alpine forests of the higher elevation. Lowest point of the southern boundary of the district is 427 meter above sea level and highest range of is at an elevation of 2658 meters in the north. The forests grown between these two extremes vary as the elevation itself.

In the area under consideration following are the most common trees

The most prominent varieties of trees found in the district are

- Simbal (*Bombex malabaricum*),
- Mango (*Magnifera indica*)
- Tun (*Cedrela toana*)
- Several species of acacia and albizia
- Salambra (*Odina wodier*)
- Termnalia
- Jamun (*Eugenia jambolana*)
- Larger tour
- Bamboo

The common fruit trees are banana, apple, ber, jamun, mango, mulberry, almond, peach etc

Shrubs

The most common shrub at the higher elevation is Barberis, indigopera and Desmodium and following other shrubs are also found

1. Vitex
2. Munj
3. Ber
4. Ipomea
5. Dodonea &
6. Bamboo.



MINING PLAN (Auction Contract - Son Khad Part VII)
Shri Suresh Kumar, Tehsil Dharampur, Distt. Mandi

The common fruit trees are banana, apple, ber, jamun, mango, pear, mulberry, apple, almond, cherry, peach etc

1.8.2 Fauna

Animals

Due to wide variations in the attitude a large variety of fauna is available in the forests of the district. The black bears are common in the higher valley. The leopards are found throughout the district. Barking dears and gural are found at medium elevation the musk deer or Kastura and serao are found in the district. Common Mammals & Birds in the Mandi District is given in the Table :-7

Table 7: Common mammals and birds in the Mandi District.

Table 6

Birds		
Zoological Name	English Name	Common Name
<i>Milvus migrants</i>	Vulture	Cheel, Gidh, Eell
<i>Eudynamys scolopacea</i>	Koel	Koel
<i>Columbia livia</i>	Pigeon	Kabuttar
<i>Coracias bengalensis</i>	Blue jay	Nilkantha
<i>Colums livia</i>	Hawk	Baj
<i>Francolinus francolinus</i>	Black partridge	Kala Tittar
<i>Francolinus pondicerians</i>	Grey partridge	Safed Tittar
<i>Pavo cristatus</i>	Peacock	Mor
<i>Coturnix coturnix</i>	Common quail	Bater
<i>Alectoris graeca</i>	Chakor	Chakor
<i>Corvus splendens</i>	Crow	Kanwa
<i>Prattacula Karneri</i>	Parrot	Totta
<i>Tragopan melanocephalus</i>	Western horned Tragopan	Phulgar/Jujurana
<i>Picoides macei</i>	Fulvourbreasted Pied Woodpecker	Kathfowra
<i>Streptopelia decacota</i>	Ring dove	Gughi
<i>Streptopelia chinesis</i>	Spotted dove	Gughi
<i>Accipiter badius</i>	Shikra	
<i>Aquila rapax vindhian</i>	Tawny eagle	

MINING PLAN (Auction Contract - Son Khad Part VII)
Shri Suresh Kumar, Tehsil Dharampur, Distt. Mandi

<i>Ducula bicolor</i>	Green Pigeon	
<i>Parus rufonuchalis</i>	Tits	
<i>Picus canus</i>	Black napped Woodpecker	Woodpecker
<i>Dryocopus javensis</i>	Woodpecker	
<i>Muscicapa subrubra</i>	Himalayan Fly Catcher	
<i>Acidotheres tristis</i>	Common Myna	Ghatari
<i>Terpsiphone paradisi</i>	Paradise flycatcher	Choti- Pinja
<i>Passer domesticus</i>	House sparrow	
<i>Carduelis spinoides</i>	Himalayan Green Finch	Chiria

Table 7

Mammals in Mandi

Zoological Name	English Name	Common Name
<i>Felis bengalensis</i>	Leopard Cat	Mirag, Bagh
<i>Felis Chane</i>	Jungle Cat	Jangli Billi
<i>Muntiacus muntiac</i>	Barking Dear	Kakkar
<i>Vulpes bengalensis</i>	Fox	Lomari, Fohiki
<i>Canis aureus</i>	Jackal	Gidder
<i>Macaca mulatta</i>	Ressus monkey	Lal Bander
<i>Presbytes entellus</i>	Languor	Languor
<i>Sus scrofa</i>	Boar	Boar
<i>Hystrix indica</i>	Porcupine	Shar
<i>Lepus nigricollis</i>	Hare	Khargosh, Sherru, farru
<i>Moschus moschiferus</i>	Musk deer	Kastura
<i>Capra ibex</i> Ibex	Ibex	
<i>Hemitragus jemlahiens</i>	Himalayan Thar	Thar
<i>Selenarctos thebatanus</i>	Black Bear	
<i>Ursus arctos</i>	Brown Bear	
<i>Panthera unica</i>	Snow leopard	
<i>Sus scrofa</i>	Wild Boar	
<i>Axis axis</i>	Spotted deer	Chital

**MINING PLAN (Auction Contract - Son Khad Part VII)
Shri Suresh Kumar, Tehsil Dharampur, Distt. Mandi**

<i>Cervus unicolor</i>	Sambar	
<i>Hylopetes fimbriatus</i>	Flying squirrel	
<i>Panthera pardus</i>	Leopard	Cheetah
<i>Felis chaus</i>	Jungle cat	
<i>Paradoxurus hermaphroditus</i>	Indian Civet	Sakralu
<i>Hipposideros armiger</i>	The great Himalayan leafnosed Bat	Chamgadar

In the area surrounding the mining contract following are the common birds: -

- Chakor
- Crow
- Red Jungle Fowl (Jangli Murga)
- Black Partridge (Kala Titar)
- Grey Partridge (Safed Titar)
- Woodpecker

In the contracted out area and surrounding hills following are the common animals: -

- Leopard (Bagher)
- Hare
- Wild Bore (Jangli Soor)
- Jackal
- Barking Deer (Kakkar)
- Monkey
- Sambar
- Pig



1.9 Climate

The climate of district is hot in summer as it is situated in valley at lower altitude while surrounding mountains top experience pleasant weather and cold in winters. Monsoon brings plenty of rain from July to September. October to November is pleasant weather, during this time Lake is completely full. Hottest months are May and June when temperature usually hover around 37-38 degree Celsius and sometimes for few days jumping to above 40 degrees Celsius, the nights are comparatively cooler, and month wise temperature is given in figure 7.

The area enjoys monsoon rainfall from third week of June to mid-September.

The rainfall records available with the District Collectors office from 2004 to 2014 are depicted in the figure 8.

**MINING PLAN (Auction Contract - Son Khad Part VII)
Shri Suresh Kumar, Tehsil Dharampur, Distt. Mandi**

The climatic information given is based on the data obtained from Revenue Department of Himachal Pradesh. The Indian Meteorological Department is maintaining a Meteorological Station at D.C office Mandi, and at Sundernager. All information available indicates following seasons in the District:

Winter	Dec. – March
Summer/Pre-monsoon	April- May
Monsoon June-	September

2 ENVIRONMENT MANAGEMNET PLAN

Any development activity such as mining is likely to have beneficial as well as adverse impact on existing environment on following parameters:

- Change in Topography and Land Use Pattern
- Climate
- Air Quality,
- Noise level and Ground vibrations,
- Flora & Fauna
- Soils
- Water Resources and Quality,
- Drainage,
and
- Socio- economic conditions



2.1 Change in Topography & land use pattern.

- The contract area is part of foothills of Himalayas.
- It is part of a Riverbed.
- The highest contour of the contract area is at 628 metre above mean sea level.
- The lowest contour is at 623 m above MSL.
- Mine Area is compact one block.
- The entire block is rested during monsoons for replenishment.
- The mining shall be confined to well within the riverbed corridor.
- No mining near the banks up to 1/10th of its width can be undertaken as per guidelines, i.e. 8 to 12 metres, from banks.
- Mining shall be undertaken to a depth of one metre only.
- The contract area is and shall remain riverbed.
- Thus, the topography or land use of the Riverbed *per se* will not be changed.
- The mining contract area is devoid of any vegetation.

MINING PLAN (Auction Contract - Son Khad Part VII)
Shri Suresh Kumar, Tehsil Dharampur, Distt. Mandi

- The land use of the mining contract area is defined in the Revenue record as 'Gair mumkin Darya'.
- The land under active mining would always remain riverbed, during as well as post mining.

2.2 EFFECT ON FLORA & FAUNA

✓ Nil

- Mining activity is restricted to very small area, which is not going to affect the flora and fauna of the area.
- No effect on fauna and flora is anticipated

2.3 EFFECT ON CLIMATE

- The mining contract area is very small, only 1.5452 hectares.
- The mining will be confined to, within the riverbanks.
- The mining will be confine to top one metre.
- Some micro level impact near the freshly exposed surface may happen for short duration as some humid material may be exposed
- The impact will need no mitigating measures.

2.4 IMPACT ON AIR

- No blasting is involved
- The major contributors of air pollution in open cast mining are excavation, loading and transportation, generating dust, which leads to momentary rise in the suspended particulate matter (SPM).
- Very little dust will be generated during transportation.
- This activity would generate negligible disturbance to air quality

2.5 NOISE POLLUTION

IMPACT

- The mining area represents calm surroundings.
- The mining shall be manual causing hardly any noise.
- The noise would be generated by the movement of trucks / tractor trolleys engaged in the transportation of the mined material.
- About 13 trucks trips would be required for transporting mined material per working day from mining area to crusher.

MITIGATION MEASURES

- The dedicated tipper truck would properly and regularly undergo maintenance to minimize noise.
- Special care would be taken to properly maintain the silencers of the vehicles.
- No use of horn shall be allowed in or near the mining area.
- There is already vegetation along the banks which fall outside the contracted area.

2.6 SOIL COVER

- The mining will be confine to Riverbed.
- It has no soil cover as the area gets frequently flooded during heavy rains.



MINING PLAN (Auction Contract - Son Khad Part VII)
Shri Suresh Kumar, Tehsil Dharampur, Distt. Mandi

- Thus, there shall be no impact on any natural soil cover.

2.7 EFFECT ON HYDROLOGY

- The mining area is part of riverbed.
- The mining will be confine to top one metre of riverbed.
- The mining will be confine to central part of riverbed, away from banks.
- Thus, mining would be dredging the dry riverbed and reducing the silt burden downstream.
- The mining will be undertaken during dry seasons.
- The ground water (undercurrent of the river) will not be disturbed

2.8 WASTE DISPOSAL MANAGEMENT

The area is in a regular course of Satluj River and no waste will be produced during the mining activity.

2.9 SOCIO- ECONOMIC IMPACT

- No adverse impact on the socio-economic condition of the area is envisaged.
- The induction of mining sector development in and around predominantly agricultural area is bound to create its impact on the socio-economic life of the local inhabitants. However, the mining project in the area will have various positive impacts in the area. The mining project and *its downstream* project construction activity will provide work to as many as 20 persons. Considered their total minimum earning per day to a tune of Rs. 8000 (@Rs. 400/= per person per day), the area will get a supplementation in its financial and social wellbeing to some effect.

2.10 TRANSPORT OF MINERAL

The mining contract area is part of Son Khad. From the quarry site to the riverbank Rural road a track can be maintained. The mine road leads to rural road connecting the area to Dharmpur town, as shown in figure 3. In all about 118 tonnes of material will be evacuated daily during the working season of 270 days. From rural road, material can be transported to various places.



PART III

1 PROGRESSIVE MINE CLOSURE PLAN/RECLAMATION PLAN

1.1 Reclamation

- The mined area being part of the river course cannot be reclaimed for any other purpose.
- The land under active mining would always remain riverbed, during as well as post mining.
- However, mid-stream mining in accordance with approved mining plan would lead to systematic channelization of riverbed and minimize chance of boulders overflowing the banks. This would protect the adjoining area from fury of monsoon floods.

1.2 MINE WASTE DISPOSAL:

- a) Year wise generation of mine waste and soil cover.

As explained earlier the following category of the waste is generated during riverbed mining.

- Silt/ Clay Mixture

The silt and clay are generally being inseparable from sand and sold along with it.

As such no waste will be generated during the mining of stone, sand and bajri.

1.3 The arrangements made for topsoil utilization, if any

As the mining area is part of riverbed, having no topsoil cover therefore, no topsoil is required to be removed, disturbed or disposed of.

1.4. Preventive Check dams

Considering the condition of riverbanks, no check walls are required to be constructed.

1.5 Plantation work

As far as the order of Apex court in writ petition(s) No(s) 114/2014 titled as Common Cause Vs Union of India & others is concerned, the riverbed which suffer frequent floods during monsoon period and where no grass growth is possible, as such mining area cannot be re-grassed subsequent to termination of mining operation. There is very little space outside/above the HFL, within the contract area, where no mining operations can be undertaken and as such is suitable for plantation. About five trees will be planted in the first year. Thereafter, no suitable space for tree plantation is available within the



**MINING PLAN (Auction Contract - Son Khad Part VII)
Shri Suresh Kumar, Tehsil Dharampur, Distt. Mandi**

auctioned block.

2 STRATEGY FOR PROTECTION OF POINT OF PUBLIC UTILITY etc.

There is no point of utility within radius of 200 metres of the mining contract periphery, which may need any kind of protection.

3 MANPOWER DEVELOPMENT

The mining activity will be mainly manual. Worker are mainly required in riverbed mining for extraction and loading of riverbed material into tipper truck and tractor trolleys. Drivers for tippers and tractors will be another category of workers. Thus, employment potential is as given below:

Munshi	1
Drivers	2
Unskilled workers	17

Thus total generation of Employment will be to a tune of 20 both skilled and unskilled workers.

4 USE OF MINERAL

The stone, sand and Bajri are used as raw material in the construction and infrastructure industry. Thus, these minor minerals will be marketed directly to the consumers

5 DISASTER MANAGEMENT & RISK ASSESSMENT:

The mining contract area part of Riverbed which is prone to some risk hazards but there will not be any major risk hazard associated with the process. The possible scenarios selected for this project are as below:

- Inundation / Flooding
- Drowning
- Accident during mineral loading, transporting and dumping
- Accident due to vehicular movement
- Earthquakes

Inundation/Flooding

The consequences of flooding/ inundation are catastrophic or fatal. The likelihood of occurrence of flooding is occasionally possible. As per mining plan the mining work will not be carried out during monsoon season. The likelihood of occurrence of drowning is rare due to dry season mining.

Accident during mineral loading, transporting and dumping



The consequences of this scenario are minor which may be taken care with first aid care.

Accident due to vehicular movement

The consequences of this scenario are moderate and may result in hospitalization and day loss. The likelihood of occurrence is occasionally possible.

Earthquakes

The area falls in seismic zone IV. The mining operations are open cast pit mining. The mining pits will be only of one metre depth. There won't be any structure in the area likely to cause risk to worker. The workers rest sheds, store building and toilets will be constructed of lightweight wood and tin sheets.

6. RECOMMENDATION FOR RISK REDUCTION

Measures to prevent Inundation/Flooding/drowning

- Being on riverbed there should not be any mining operation during monsoon or rainy day
- Formation of deep pits should not be allowed
- Whenever there is any alert of flooding the workers will be moved to safer area along the banks.


Measures to Prevent Accidents during Loading

- The truck should be brought to a lower level so that the loading operation suits to the ergonomic condition of the workers.
- The loading should be done from one side of the truck only.
- The workers should be provided with gloves and safety shoes during loading.
- Opening of the side covers would be done carefully and with warning to prevent injury to the loaders.
- Operations during daylight only.

Measures to Prevent Accidents during Transportation

- Vehicles will be periodically checked and maintained in good condition.
- Overloading will not be permitted.
- To avoid danger of accident roads and ramp near embankment should be properly maintained.
- The truck would be covered and maintained to prevent any spillage.
- The maximum permissible speed limit should be ensured.
- The truck drivers with proper driving license would only be employed.

Measures to Prevent Accidents during Earthquakes



MINING PLAN (Auction Contract - Son Khad Part VII)
Shri Suresh Kumar, Tehsil Dharampur, Distt. Mandi

- Occasional drills to create awareness for safety measures during mining operations and specially the measures to be adopted during earthquakes etc will be undertaken in consultation with experts.



Declaration

This is to declare that the Mining Plan of Minor Mineral auction block of Son Khad VI, for Stone, bajri and sand situated in Khasra No. 02/2, measuring 1.5452 Hectares, Mauza/Mohal Sarshkan, Tehsil Dharampur & District Mandi, has been prepared with our consent and approval and that we will abide by all commitments there under.

The 'Mining Plan and Progressive Mine Closure Plan' complies all statutory rules, regulation, orders made by competent authorities of State or Central Government or orders passed by courts have been taken into consideration and wherever specific permissions are required, shall be obtained.

We undertake to implement all measures proposed in the 'Mining Plan and Progressive Mine Closure Plan' in time bound manner.

We have deposited a sum of Rs..... with the competent authority of the State Government in form of fixed deposit Receipt as financial assurance of the same.

In case of default on our part, the approval of Mining Plan may be withdrawn, and aforesaid sum assured may be forfeited

Date
Place



Suresh Kumar,

Village Bharouri,
P.O. & Tehsil Dharampur,
District Mandi,
Himachal Pradesh

Certificate

Certified that the provisions of the Himachal Pradesh Minor Minerals (Concession) and Minerals (Prevention of Illegal Mining, Transportation and Storage) Rules 2015, Metalliferous Mines Regulation 1961 and other guidelines issued in this regard, from time to time, have been complied for, in the preparation of Mining Plan, of Minor Minerals auctioned block of Son Khad Part VII, for Stone, sand & bajri, situated in Khasra No. 02/2, measuring 1.5452 Hectares,, Mauza / Mohal Sarshkan, Tehsil Dharampur & District Mandi, of Shri Suresh Kumar, Village Bharouri, Post Office & Tahsil Dharampur & District Mandi, Himachal Pradesh.

- While preparing the 'Mining Pan' including progressive mine closure plan all statutory Rules, Regulations, Orders made by competent authorities of State or Central Government or orders passed by Courts have been taken in consideration.
- The information provided and data furnished in this 'Mining Plan' is correct to the best of my knowledge.

Date

Place: Shimla



[Signature]
SUBHASH SHARMA
 No.HP/RPQ/01/1/2004

125

Joint Inspection Report of Prospective Portions of the Bed of Son Khad and Sakren Khad Passing Through Dharampur Sub-Division Distt. Mandi to Study its Feasibility for Putting it to Auction for Collection of Minor Minerals

In pursuance to the request of Mining Officer Mandi Distt. Mandi vide letter No. MO MDI/Auction/2017- 1865-72 Dated 02-03-2017 , the meeting of the Sub-Divisional Committee constituted by the Govt. under Rule 10 of Himachal Pradesh minor Minerals (Concession) and Minerals (Prevention of illegal Mining , Transportation and Storage) Rules, 2015. for approval of the various minor mineral quarries i.e. in the form of various portions of bed of Son Khad and Sakren Khad passing through Dharampur Sub-Division. Distt Mandi to study its feasibility for putting it to auction for collection of minor minerals sand/bajri/stone was conducted on 17-03-2017 . The following officers were present in the meeting.

Sr. No	Name and Designation	Particulars
1	Sh. Kishori Lal	SDM Dharampur.
2	Sh. Bal Krishan Sharma	Naib Tehsildar Dharampur
3	Sh. Shyam Lal	Range Officer Dharampur.
4	Sh. Vijay Thakur	S.D.O. PWD, Dharampur.
5	Sh. Yesh Pal Sharma	S.D.O. , I & PH Division Dharampur
6	Er. Sh. Deepak Dogra	Jr. Environment Engineer HPSPCB Bilaspur.
7	Sh. Rajeev Kalia	Mining Officer Mandi

After a short meeting all the members proceeded to the various mining collection sites for their inspection and to see whether the areas are feasible for

Divisional Forest Officer
Joginder Nagar Forest Division
Joginder Nagar (H.P.)

M/s. Neer Kanth Mining
Vill. Bharvuli P.O. & Teh.
Dharampur, Distt. Mandi (H.P.)

Sh. Shashi
MINING OFFICER
MANDI DISTT. (H.P.)

conducting the auction or not. The following areas were inspected and considered feasible for conducting auction:

Sr. No.	Name of Minor Mineral Quarry (River/ Khad bed)	Khasra No.	Manja/Mohal	Area in Bighas	Type of Land
1	2	3	4	5	6
1	Son Khad Part- I	1235	Kalswai	0-87-95 Hect.	Govt. Land
2	Son Khad Part- II	1333	Kalswai	0-79-84 Hect.	Govt. Land
3	Son Khad Part- III	1334/1	Kalswai	1-76-74 Hect.	Govt. Land
4	Son Khad Part- IV	1334/2	Kalswai	1-96-49 Hect.	Govt. Land
5	Son Khad Part- V	1727	Kalswai	0-53-22 Hect.	Govt. Land
6	Son Khad Part- VI	02/1	Sarshkan	01-96-07 Hect.	Govt. Land
7	Son Khad Part- VI	02/2	Sarshkan	01-54-52 Hect.	Govt. Land
8	Sakren Khad Part -I	767/1	Dhatti	02-90-67 Hect.	Govt. Land
9	Sakren Khad Part -I	767/2	Dhatti	03-04-25 Hect.	Govt. Land

The area under reference was shown physically on the spot by concerned field staff of Revenue Department.

The above areas were studied from PWD point of view by the representative of PWD who appraised the committee that all the areas are located at a safe distance from the structures of PWD interest, yet suggested that no mining activities should be carried out up to a distance of 200 mtrs on Upstream side and 300mtrs Downstream side from existing road bridge across river/khad if any.

Divisional Forest Officer
Joginder Nagar Forest Division
Joginder Nagar (H.P.)

M/s. Neer Kanth Mining
Vill. Bharvuli P.O. & Teh.
Mharampur, Distt. Mandi (H.P.)

Shashi
MINING OFFICER
MANDI Distt. & Teh. (H.P.)

197

The above areas were studied from IPH point of view by the representatives of IPH and found that all the portions of Son Khad and Sakren Khad, which are proposed to be put to auction, are located at a safe distance from the structures of IPH interest as such there is no objection IPH point of view. However he further advised to confined mining activities up to the depth of one meter only in river/khad bed, so that water level of the area will not affect due to mining work.


The representative of Forest Department has also studied the areas falling under the bed of Son Khad and Sakren Khad, which are proposed to be put to auction for collection of minor mineral sand/bajri/stone in the form of various minor mineral quarries from forest point of view and found them, to be suitable from forest point of view subject to following stipulations:

1. The land in consideration attracts FCA, hence mineral concession will only be granted after the grant of necessary forest clearance from competent authority under Forest Conservation Act, 1980.
 2. The representative also suggested to take appropriate steps during mining/collection activities, for environment protection.
- Environment Engineer HPPCB at Bilaspur found the area to be suitable for collection of minor minerals.

It is pertinent to mention here that all the river beds bear gentle slope and holds reasonably good deposits of water borne Stone Boulder of various sizes, Bajri and Sand and the same are likely to be replenished every year as a result of flash floods during rainy season.

As all the river/khad bed areas have flood plain more than 100 mtrs. Therefore collection of minerals in said areas does not likely to have much of adverse affects on the banks of River khad under reference. However, if the proposed mining activities in area under reference are confined towards the central portion of the river khad bed then the possibility can be further minimized.


Divisional Forest Officer
Joginder Nagar Forest Division
Joginder Nagar (H.P.)


M/s. Hee Kanth Mining
Vill. Bharuli P.O. & Teh.
Charampur, Distt. Mandi (H.P.)


MINING OFFICER
MANDI Distt. Mandi (H.P.)

Keeping the above in view the committee found the above said portions of bed of Son Khad and Sakren Khad, feasible for river/ stream bed mining activities of minor mineral sand/bajri/stone subject as per the provisions of Himachal Pradesh Minor Minerals (Concession) and Minerals (Prevention of illegal Mining, Transportation and Storage) Rules, 2015, to stipulations made above.

Assistant Engineer
Te. Sub Div. Dharampur

Nat. Tehsil
Dharampur Distt. Mandi (H.P.)

MINING OFFICER
MANDI DISTT. MANDI (H.P.)

[Signature]

Sub-Divisional Magistrate
Dharampur Distt. Mandi (H.P.)

Range Forest Officer
Dharampur Range
Distt. Mandi (H.P.)

Sub-Divisional Magistrate
Dharampur Distt. Mandi (H.P.)

MINING OFFICER
MANDI Distt. Mandi (H.P.)


Divisional Forest Officer
Joginder Nagar Forest Division
Joginder Nagar (H.P.)

M/s. Hee Kanth Mining
Vill. Bharoli P.O. & Teh.
Dharampur, Distt. Mandi (H.P.)

Undertaking for the deposition of amount for afforestation on degraded forest land to be selected elsewhere measuring one and half time the area of forest land under Safety Zone

It is certified that I Suresh Kumar, Prop Neel Kanth Mining hereby, have undertake for the (Diversion of (1.5452 Hect) Forest land in favour of Neel Kanth Mining (Extraction of Sand, Stone & Bajari) at Sarshkan Tehsil Dharampur District Mandi (H.P.)

I/We, hereby undertake in respect of diversion of forest land for safety zone around a mine, User Agency shall deposit the amount for afforestation on degraded forest land, to be selected elsewhere measuring one and a half time the area of forest land under safety zone with the State Forest Department in addition to depositing funds with State Forest Department for the protection and regeneration of the Safety Zone area. The State Forest Department shall execute the afforestation.



Divisional Forest Officer
Joginder Nagar Forest Division
Joginder Nagar (H.P.)


M/s. Neel Kanth Mining
Prop.

**UNDERTAKING FOR THE PAYMENT OF PENAL COMPENSATORY
AFFORESTATION**

It is to certify that I Suresh Kumar, Prop Neel Kanth Mining, have applied for diversion of **1.5452 hac.** forest land in favour of Neel Kanth Mining (Extraction of Sand, Stone & Bajari) at Sarshkan Tehsil Dharampur District Mandi (H.P.)


I/We, hereby undertake to bear the cost of raising and maintenance of compensatory afforestation and /or penal compensatory afforestation as well as cost for protection and regeneration of Safety Zone, etc as per the scheme prepared by the State government.


Divisional Forest Officer
Joginder Nagar Forest Division
Joginder Nagar (H.P.)


For Neel Kanth Mining.
M/s Neel Kanth Mining
Prop.

**UNDERTAKING TO PAY THE COST OF RAISING
COMPENSATORY AFFORESTATION**

I/we Suresh Kumar, Prop Neel Kanth Mining hereby, undertake to pay the entire amount for raising compensatory afforestation in lien of the forest area diverted for **1.5452 hect.** as per the prevailing wage rates at the time undertaking the plantation activities


Divisional Forest Officer
Joginder Nagar Forest Division
Joginder Nagar (H.P.)


For Neel Kanth Mining.
M/s. Neel Kanth Mining
Prop.


128
D

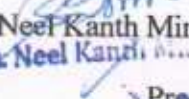
Full Title of the Project:- Diversion of 1.5452 hac. forest land in favour of Neel Kanth Mining (Extraction of Sand, Stone & Bajari) at Sarshkan Tehsil Dharampur District Mandi (H.P.) within the jurisdiction of Joginder Nagar Forest Division District Mandi (H.P.).

"UNDERTAKING FOR PAYMENT OF PENALTY FOR VIOLATION NPV"

It is certify that I/we Suresh Kumar, Prop Neel Kanth Mining. hereby, have applied for diversion of **1.5452 hac.** forest land in favour of Neel Kanth Mining (Extraction of Sand, Stone & Bajari) at Sarshkan Tehsil Dharampur District Mandi (H.P.)

I/We, hereby undertake to pay the penalty for violation to net present value (NPV) of the above forest land.



Divisional Forest Officer
Joginder Nagar Forest Division
Joginder Nagar (H.P.)


For Neel Kanth Mining.
M/s Neel Kanth
Prop.

[Type text]

UNDERTAKING

The user agency undertakes to pay the complete cost of Reclamation plan to the forest dept. for leveling, stabilizing and carrying out vegetative work at the site and the land will be handed over to forest Dept. after completion of work.



Divisional Forest Officer
Joginder Nagar Forest Division
Joginder Nagar (H.P.)



For Neel Kanth Mining.
M/s Neel Kanth Mining
Prop.

Undertaking

We hereby undertake to deposit 2% of total project cost towards the cost of implementation of the Wildlife Management Plan and/or 0.5% of the project cost towards the cost of implementation of Soil and Moisture Conservation Plan, if required into the account of CAMPA and the same will be intimated to the IRO Shimla MoEF&CC for the purpose of obtaining approval under the FC Act, 1980.

We also hereby undertake to deposit the deficit amount, if any, from the money already realized to the tune of 2% and/or 0.5% of project cost in the CAMPA account prior to actual working on the Forest area.


Divisional Forest Officer
Joginder Nagar Forest Division
Joginder Nagar (H.P.)



For Neel Kanth Mining.
M/s Neel Kanth
Prop. Prop.

CERTIFICATE

Certified that the debris/ muck generated during the Diversion of (1.5452 Hect) Forest land in favour of Neel Kanth Mining (Extraction of Sand, Stone & Bajari) at Sarshkan Tehsil Dharampur District Mandi (H.P.) will be used locally by filling the approaches of Cut & Fill.


Divisional Forest Officer
Joginder Nagar Forest Division
Joginder Nagar (H.P.)

For Neel Kanth Mining.


M/s Neel Kanth Mining
Vill. Bharouli, P.G. & Teh.
Dharampur, Distt. Mandi (H.P.)

[Type text]

NAME OF WORK/ PROPOSAL:- Diversion of (1.5452 Hect) Forest land in Favour of Neel Kanth Mining (Extraction of Sand, Stone & Bajari) at Sarshkan Tehsil Dharampur District Mandi (H.P.)

MUCK MANAGEMENT PLAN


Detail of Muck/Debris to be produced/utilized during the construction of project.

Sr. No.	Description	Qty of Muck in M ³
1.	For filling in plinth area	80
2.	For leveling of the area	60
3.	For filling behind the R/Wall & B/Wall	110
	Total quantity to be utilized	250
	Total quantity to be dumped	0
	Total quantity to be produced	250

Stamp & Sign of U/A


M/s. Neel Kant
Prop.

Countersigned by:


Divisional Forest Officer
Joginder Nagar Forest Division
Joginder Nagar (H.P.)

CERTIFICATE

Certified that no habitation will be displaced due to
Diversion of (1.5452 Hect) Forest land in favour of Neel Kanth Mining
(Extraction of Sand, Stone & Bajari) at Sarshkan Tehsil Dharampur
District Mandi (H.P.)

For Neel Kanth Mining.

M/s Neel Kanth Mining
Vill. Bharoli, P.O. & P.S.
Dharampur, Dist. Mandi (H.P.)

Divisional Forest Officer,
..... Forest Division.

[Type text]

CERTIFICATE

It is certified that the Construction work of Diversion of (1.5452 Hect) Forest land in favour of Neel Kanth Mining (Extraction of Sand, Stone & Bajari) at Sarshkan Tehsil Dharampur District Mandi (H.P.) has not been started by the M/S Uhal Hydro Power Projects Pvt. Ltd. so far. Thus there is no violation of Forest Conservation Act. 1980.


For Neel Kanth Mining
M/s. Neel Kanth Mining
Prop.

CERTIFICATE

Certified that the area selected for Compensatory Plantation
is 3.0904 hectare.

For Neel Kanth Mining
M/s Neel Kanth Mining
Prop.
Prop.

[Type text]

CERTIFICATE

It is certified that M/S Neel Kanth Mining Authority undertakes to pay the cost of fence post to be used in Compensatory Plantation to the forest department.


For Neel Kanth Mining
M/S Neel Kanth Mining
Prop. Prop.

[Type text]

172

CERTIFICATE

Certified that the alignment of Diversion of (1.5452 Hect) Forest land in favour of Neel Kanth Mining (Extraction of Sand, Stone & Bajari) at Sarshkan Tehsil Dharampur District Mandi (H.P.) is final and not likely to be changed at any stage.

For Neel Kanth Mining.


M/s Neel Kanth Mining
Vill. Bharouli, P.O. & Teh.
Dharampur, Distt. Mandi (H.P.)


Divisional Forest Officer,
..... Forest Division.

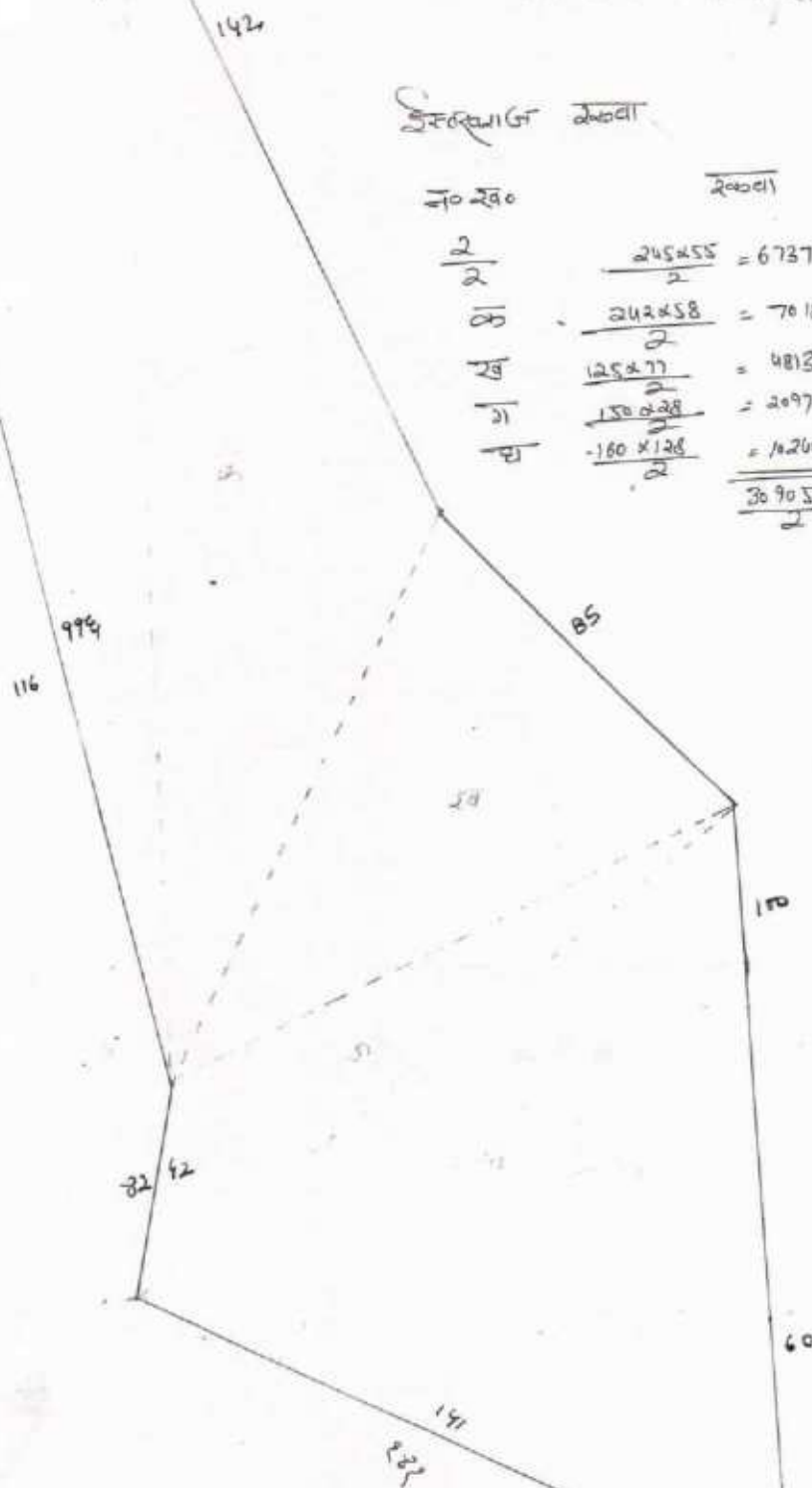
[Type text]

— तहसील आरम धारमंडी जिला में २ बंगला के जमीन का मालिक मरणा / मरणा के २ बंगला, जिला मरणा धारमंडी

मरणा के २ बंगला के मालिक मरणा

सिद्धांत के अनुसार

नं० २००	मरणा	किलो
$\frac{2}{2}$	$\frac{245 \times 55}{2} = 6737$	$\frac{1-5452}{2}$
क	$\frac{242 \times 58}{2} = 7018$	
ख	$\frac{125 \times 77}{2} = 4813$	
ग	$\frac{150 \times 28}{2} = 2097$	
घ	$\frac{160 \times 128}{2} = 10240$	
	$\frac{30905}{2} = 15452$	



M/s. Neel Kanth Mining
Vill. Bharouli P.O. & Teh.
Dharampur, Distt. Mandi (H.P.)

प्रमाणित किया जाता है कि
मरणा के मालिक मरणा के
बंगला के मालिक मरणा

२०१९



Digitally signed By
Director Land Records
Date: 8/10/2020
6:49:38 PM

राजस्व विभाग, हिमाचल प्रदेश - नकल जमाबंदी

जिला: मण्डी तहसील: धर्मपुर
मोहल: सरसकान हदबस्त नं.: 124
कानूनमोहत: लॉगणी
साल: 2015-2016

रसीद संख्या: 20202002050
पटवार वृत्त: रखेड़ा
रकबा ईकाई: है-आ-सै

खेवट नं. (हाल/साबका) : 118 गिन/118

नाम पत्नी या तरफ मय नाम नम्बरदार : बशरहा खेवट नं. (1)

मुताबला व शरह मुआमला व हक्क : 5.11 माल 2.76 स्वाई 2.35 काबले वसूल 4.53 माल 2.45 स्वाई 2.08 नाकाबले वसूल 0.57 माल 0.31 स्वाई 0.26

नाम मालिक व एहवाल : सरकार हिमाचल प्रदेश

खतीनी नं. नाम काएतकार व एहवाल

लामन जो मुजारा अदा करता है व
तफसील शरह व तादाद

नाम बाह व दीगर नम्बर खसरा हाल रकबा हर खेत व मिजान मय किस्म हिस्सा या पैमाना हकीयत कैफियत
वसायल आबपाशी अराजी मोटिक ईकाईया में व तरीका बाछ

1	2	3	4	5	6	7
210 गिन	कच्चा मासिक लावे हक्क बर्तन बर्तनदारन		2	03-50-59 मी. मुखड़	कच्चा व पड़ल बाराह खेवट नं. (1)	
211	मुताबिक नक्शा वर्तन					

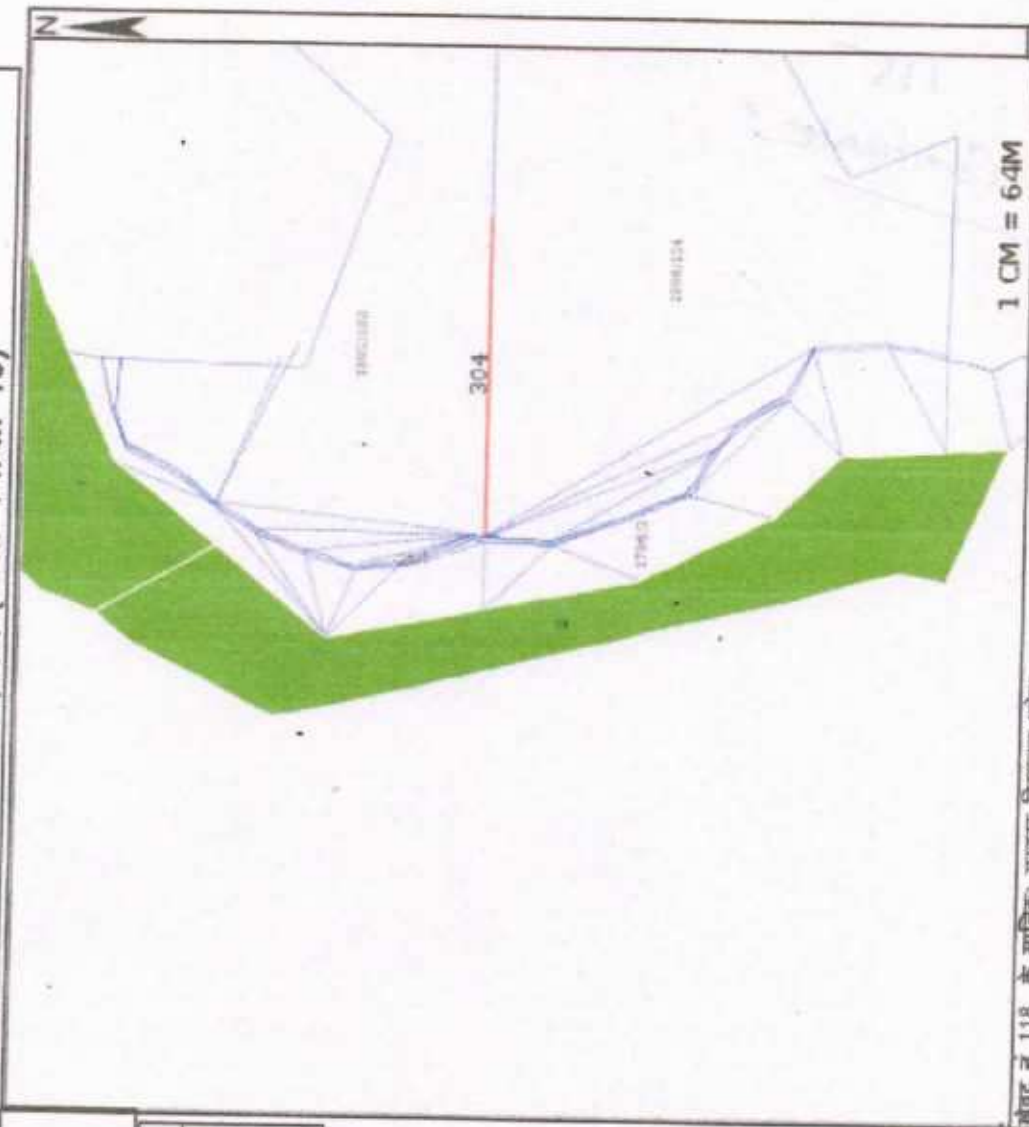
M/s. Neel Kanth Mining
Vill. Bharouli P.O. & Teh.
Dharampur, Distt. Mandi (H.P.)

निकनेट : हिमाचल प्रदेश - शिमला

दिनांक: 10-Aug-2020

जिला	मण्डी	तहसील	धर्मपुर
कांग्रेसमोक्षत	लिंगणी	पटवार वत	रखेडा
मोहाल	सरसकान	हुदबस्त नं. 124	
वर्ष	2015	क्षेत्रफल 03-50-59	है-आ-सै

खसरा नं	खेवट नं	खतीनी नं
2	118	210
1	118	210
1796/3	118	214



1 CM = 64M

खण्ड नं 118 के मानिक: सरकार हिमाचल प्रदेश

दिनांक: 10-Aug-2020

Page 2 of 2

134

M/s. Neel Kanth Mirring
VIII, Bharouli P.O. & Tehsil
Dharampur, Distt. Mandi (H.P.)

135

M/S NEEL KANTH MINING

Deals in Construction Material-Sand, Stone and Bajari etc.

Certificate

It is to certify that I Suresh Kumar Sharma got the River Bad Mining Lease on the Son Khad at Sarshkhan site Son Khad/River under wide Letter Number Udyog-Bhu (Khani-4) Laghu-614/2018-2425 dated 05-06-2018 from the Mining Department with Khasra number 02/2 and measuring 01-54-52 Hectares. I have named my firm Neelkanth Mining & I am the proprietor of this firm. I will work under this only. I have received Mining Approval and Mining Plan from the Department under Wide Letter No Udyog-Bhu (Khani-4) Laghu-614/2018-2428 dated 14-07-2020.

I Suresh Kumar Sharma, Prop:-Neelkanth Mining, have applied for diversion of **1.5452 hect.** forest area, for the purpose of Diversion of (1.5452Hect) Forest land in favour of Neelkanth Mining (Extraction of Sand, Stone & Bajari) Son Khad at Sarshkan District Mandi (H.P.)


M/s. Neel Kanth Mining
Vill. Bharouli P.O. & Teh.
Dharampur, Dist. Mandi (H.P)

Address:- Prop. Suresh Kumar Village- Bharouri, P.O. & Tehsil- Dharampur, District Mandi (H.P.)
Contact No. :- 9418944934.

Email Alert From System Administrator of Online Submission and Monitoring of Forests Clearances Proposal(OSMFCP) portal

1 message

monitoring-fc@nic.in <monitoring-fc@nic.in>

Tue, Jan 26, 2021 at 10:13 PM

To: neelkanthmining44@gmail.com

Cc: monitoring-fc@nic.in

A proposal seeking prior approval of Central Government under the Forest (Conservation) Act 1980, as per the details given below, has been examined by the Nodal Officer, Forest (conservation) Act, 1980, Government of Himachal Pradesh and has been found to be complete in all respect.

1. **Proposal No.** : FP/HP/MIN/118435/2021
Diversion of (1.5452 Hect) Forest land in favour of Neel Kanth Mining (Extraction of Sand, Stone & Bajari) at Sarshkan Tehsil Dharampur District Mandi (H.P.)
2. **Proposal Name** :
3. **Category of the Proposal** : Mining
4. **Date of Submission** : 04/01/2021
5. **Name of the Applicant with Contact Details**
- Name** : Suresh
Mobile No. : 7018338959
State : Himachal Pradesh
District : Mandi
Pincode : 175040
6. **Area Applied (ha.)** : 1.5452

Please provide duly signed hard copy of the above proposal along with all necessary enclosures to the office of the each concerned Divisional Forest Officer and the District Collector and upload a copy of the acknowledgement slip(s) (single pdf file) as per the format given below, obtained from each of the above authorities, on portal of this Ministry for further processing of the above proposal.

(System Administrator)

Acknowledgement Slip

This is to certify that hard copy of the proposal seeking prior approval of Central Government under the Forest (Conservation) Act 1980, as per details given below along with all necessary enclosures has been received in the Office of the Himachal Pradesh on 04/01/2021.

1. **Proposal No.** : FP/HP/MIN/118435/2021
Diversion of (1.5452 Hect) Forest land in favour of Neel Kanth Mining (Extraction of Sand, Stone & Bajari) at Sarshkan Tehsil Dharampur District Mandi (H.P.)
2. **Proposal Name** :


M/s Neel Kanth Mining
Vill. Bharvuli P.O. & Teh.
Dharampur Distt. Mandi (H.P.)

3. Category of the Proposal : Mining
4. Date of Submission : 04/01/2021
5. Name of the User Agency with Contact Details

Name : Suresh
Mobile No. : 7018338959
State : Himachal Pradesh
District : Mandi
Pincode : 175040
6. Area Applied (ha.) : 1.5452

(System Administrator)

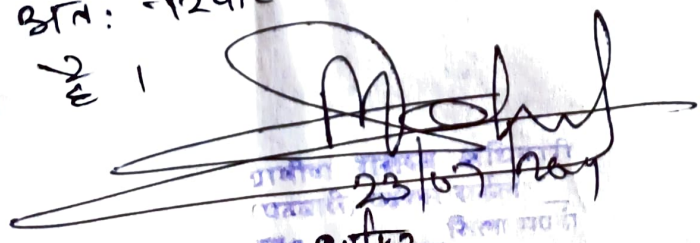
*** This is a system generated email, please do not reply. ***


M/s. Nee. Kanth Mining
VIII. Bharvuli P.O. & Teh.
Dharampur, Distt. Mandi (H.P.)

रिपोर्ट पटवारी

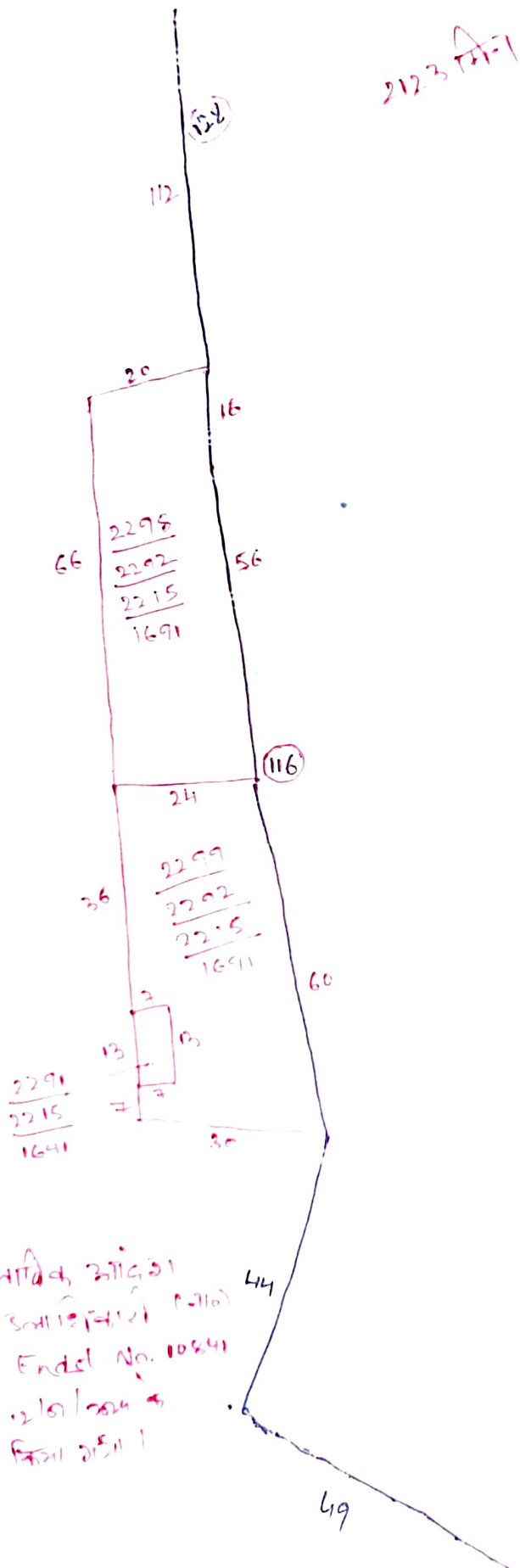
श्रीमान जी,

निवेदन है कि आपके कार्यालय से प्राप्त पत्र संख्या Endst. No. - 10841, दिनांक 12/07/2024 विषय 'मौका त्रीमा नकल लेने हेतु प्रार्थना पत्र' के संदर्भ में दानवीन मौका व राजस्व अधिकारी से की गई। बाद दानवीन चाथा गया कि धर्मपुर - संधोल बाधा स्थित सड़क मार्ग पर मुद्दाल दफाणू/98 में धर्मपुर बस स्टैंड से लगभग 400 मीटर कि दूरी से गैर मुमकिन खड्ड के लिये एक लिंक रोड बना है, जो लगभग 50-60 वर्ष पुराना है। यह लिंक रोड, खसरा नम्बर 2123 मलकियत मरका 2 हिमानचल प्रदेश किस्म गै. मु. खड्ड जो दर्ज कागजात माल है, में बना है, जो मेन रोड के खड्ड को जोड़ता है। यह लिंक रोड खसरा नम्बर 2298/2292/2215/1691 मलकियत विपन कुमार राजरी पुत्र ओमानन्द पुत्र ठाकर दास कि भूमि के विदे कि तरफ को लगता है वजिसका इस्तेमाल काफी समय से किया जा रहा है। अतः रिपोर्ट आगामी कार्यवाही हेतु सेवा में प्रेषित है।



23/07/2024
धर्मपुर
28/07/2024

નક્શા કાવજી શાહી તરીમા મોકા વન્દોવસ્ત્ર ખડીય મહાલ દયાળુ / ૧૪
 તદ્દશીલ દર્મપુર, - જિલ્લા મંડી, - દિમાચાલ પ્રદેશ ।
 કુ. પેમાના લદિસાવ ૧૦મી. ધર્મ ક્રેમી.



79

85

પત્રીયાનં જી.

મુલાવિક મોકા
 દર્મપુર Endel No. 10641
 દિનાક 12/1/2024
 પેમાના કિલ્લા રાજા ।

1
नकल शुल्क : 20
सेवा शुल्क : 21
कुल शुल्क :

रसीद संख्या : 0616244888
नाम : ..
पिता/पति : ..

राजस्व विभाग, हिमाचल प्रदेश - नकल जमाबंदी

जिला : मण्डी
तहसील : धर्मपुर
कानूनगोवृत : लौंगणी
पटवार वृत : धर्मपुर
हदबस्त नं. : 98

मोहाल : छपाणू

साल : 2019-2020

रकबा ईकाई: है-आ-सै

खेवट नं.	खेतानी नं.	नाम मालिक व एहवाल	नाम कारतकार व एहवाल	नाम चाह व दीगर वसायल आबपाशी	नम्बर खसरा हाल	रकबा हर खेत व मिजान खाता मय किस्म अराजी	हिस्सा या पैमाना हकीयत व तरीका बाछ	कैफियत
1	2	3	4	5	6	7	8	9
94	166	विपन कुमार हाजरी पुत्र ओमा नन्द पुत्र	काशत व कब्जा स्वयं		2298/2292/2215 00-14-60		कब्जा व पड़ता बराह	कि.ई.
91	163	ठाकर दास स्यालिय वासी			1691			
बराह खेवट न.								
(1)								
1.33								
माल								
0.72								
स्वाई								
0.61								
533	आड रहन							
नोट- वरुये ई.न. 533 आड								
रहन तारीख फैसला 05-03-								
2020 के विपन कुमार हाजरी								
पुत्र ओमा नन्द पुत्र ठाकर								
दास का रकबा ता. 0-14-60								
है. बदले मु. 31,								
00000रु. में मकफूल था जो								
अब अतिरिक्त राशी मु. 15,								
00,000 रु. बढाकर कुल राशी								
मु. 46,00,000रु.								
(छयालीस लाख रु.)यूको बैंक								
शाखा सरकाघाट के पास ता अदायगी								
कर्जा मकफूल रहेगा।								
643 फकल आड रहन								
नोट- वरुये ई.न. 533 आड रहन								
तारीख फैसला 05-03-2020 के विपन								
कुमार हाजरी पुत्र ओमा नन्द								
पुत्र ठाकर दास का रकबा ता. 0-								
14-60 है. बदले मु. 31,00,000रु.								
में मकफूल था जो अब अतिरिक्त								

निकोट : हिमाचल प्रदेश - शिमला

दिनांक: 15-Jul-2024

पृष्ठ संख्या: 1

नकल शुल्क :
सेवा शुल्क :
कुल शुल्क :

रसीद संख्या : 0616244890

नाम : .

पिता/पति : .

राजस्व विभाग, हिमाचल प्रदेश - नकल जमाबंदी

जिल्ला : मण्डी

तहसील : धर्मपुर

कानूनगोदत : लौंगणी

पटवार वृत्त : धर्मपुर

हदबस्त नं. : 98

मोहाल : छपाण

साल : 2019-2020

रकबा ईकाई: है-आ-सै

कैफियत

हिस्सा या

सैमाना

हकीयत व

तरीका बाछ

9

8

7

6

5

4

3

2

1

158

153

1.17

माल

0.63

स्वाई

0.54

बराह खेवट न.

(1)

सरकार हिमाचल प्रदेश

कब्जा मालिक ताबे हकूक बर्तन बर्तनदारा

मुताविक नक्शा बर्तन

कब्जा व फदला बराह

खेवट न. (1)

03-50-69

गै.मु.खई

नोट : ख. न. 454

2122. किता 2 रकबा तादादी

0-03-85 है. के घास कटाई

के हकूक टिहकू वदी को

प्राप्त हुए है।

नोट : ख. न. 437,2002.

2114. किता 3. के घास

कटाई के हकूक खिमा पुव जवाला

को प्राप्त हुए है।

नोट : ख. न. 2113 में हकूक

घास कटाई चिंग पुव हजार को

प्राप्त हुए है।

नोट : ख. न. 156,158.

2111. किता 3. के घास

कटाई के हकूक किशन बन्द पुव

दयाल को प्राप्त हुए है।

नोट : ख. न. 157, 164.

किता 2 के घास कटाई के हकूक

वसी पुव जेमल को प्राप्त

हुए है।

नोट : ख. न. 410 में के


घास कटाई के हकूक घमार राम


पुव भैला राम पुव हिरदा को


रिपोर्ट

रिपोर्ट की जाती है कि वन बीट सिद्धपुर, वन खंड धर्मपुर, धर्मपुर वन परिक्षेत्र के अंतर्गत धर्मपुर संधोल वाया स्योह सड़क मार्ग पर मोहाल छपाणु/98 में धर्मपुर बस स्टैंड से लगभग 400 मीटर की दूरी पर गैर मुमकिन खड्ड के लिए एक लिंक रोड बना है। मुताविक रिपोर्ट ग्रामीण राजस्व अधिकारी धर्मपुर के अनुसार यह मार्ग लगभग 50-60 वर्ष पुराना है यह लिंक रोड खसरा नंबर 2123 मलकियत सरकार हिमाचल प्रदेश किम्म गैर मुमकिन खड्ड जो दर्ज कागजात माल है, में बना है, जो मेन रोड से खड्ड को जोड़ता है यह लिंक रोड खसरा नंबर 2298 /2292 /2215/1691 मलकियत विपन कुमार हाजरी पुत्र ओमचंद हाजरी पुत्र ठाकर दास की भूमि के पीछे कि तरफ को लगता है, जिसका इस्तेमाल बहुत समय से किया जा रहा है। इसके अलावा स्थानीय लोगों और पंचायत प्रधान धर्मपुर से पूछताछ करने पर पाया कि उपरोक्त लिंक रोड लगभग 50-60 वर्ष पूर्व लोक निर्माण विभाग का एक पुराना रोड था जो की इस गैर मुमकिन खड्ड से होकर सरकाघाट धर्मपुर संधोल वाया स्योह मार्ग को जोड़ता था तथा यह सड़क धर्मपुर जोगिंदर नगर सड़क को भी जोड़ता था। लोक निर्माण विभाग से पूछताछ करने पर पाया गया की विभाग के पास इस रोड का कोई भी राजस्व रिकॉर्ड व् कागजात उपलब्ध नहीं है।

अतः रिपोर्ट आगामी कार्यवाही हेतु सेवा में प्रेषित है।


वन रक्षक
सिद्धपुर बीट


वन खंड अधिकारी
वन खंड धर्मपुर


वन परिक्षेत्र अधिकारी
धर्मपुर वन परिक्षेत्र
वन परिक्षेत्र धर्मपुर।


Divisional Forest Officer
Joginder Nagar Forest Division
Joginder Nagar (H.P.)