


LINEAR STRIP PLAN
Proposed Forest Land For 4-Laning from Naraini to Kalinjar Road From (CH. No. 0.000 to 1.500 Km)
In District:- Banda (Uttar Pradesh)

85



Legend

Existing Road


Proposed Forest Land to be diverted



प्रभागीय वनाधिकारी
 आदेशासी अभियन्ता
 निर्माण खण्ड-1 लोन्गि
 बाँदा

LINEAR STRIP PLAN

Proposed Forest Land For 4-Laning from Naraini to Kalinjar Road From (CH. No. 35.000 to 41.350 Km and CH. No. 42.000 to 60.825 Km) In District:- Banda (Uttar Pradesh)



Legend

- Existing Road
- Proposed Forest Land to be diverted
- Remaining Forest


0 0.005 0.01 0.02 0.03 Kilometers

प्रभागीय वनधिकारी
वन एवं वन्य जीव प्रभाग, बाँदा

अविशासी अभियन्ता
निर्माण खण्ड-1 लो०नि०
बाँदा

LINEAR STRIP PLAN

Proposed Forest Land For 4-Laning from Naraini to Kalinjar Road From (CH. No. 35.000 to 41.350 Km and CH. No. 42.000 to 60.825 Km) In District:- Banda (Uttar Pradesh)



Legend

- Existing Road
- Proposed Forest Land to be diverted
- Remaining Forest

0 0.005 0.01 0.02 0.03 Kilometers

अधिशाली अभियन्ता
निर्माण खण्ड-1 लो०नि०वि०
बाँदा

प्रभागीय वन्यधिकारी
वन एवं वन्य जीव प्रभाग, बाँदा