

PART-II

(To be filled by the concerned Deputy Conservator of Forests)

State Serial No. of proposal: FP/JK/Road/45422/2020

7	Location of the project/scheme	
i	State/Union Territory	Jammu & Kashmir U.T.
ii	District	Udhampur*
iii	Forest Division	Ramnagar Forest Division
iv	Area of forest land proposed for diversion (in ha)	0.645 ha
v	Legal status of forest land	Reserved forests
vi	Density of vegetation	<40%
vii	Species-wise (scientific names) and diameter class-wise enumeration of trees	Enclosed
viii	Brief note on vulnerability of the forest area to erosion.	
ix	Approximate distance of proposed site for diversion from boundary of forests	Passing through the forest lands
x	Whether forms part of National Park, wildlife sanctuary, biosphere reserve, tiger reserve, elephant corridor, etc. (if so, the details of the area and comments of the Chief Wildlife Warden to be annexed).	Nil.
xi	Whether any rare/endangered/unique species of flora and fauna found in the area if so, details thereof.	Nil
xii	Whether any protected archaeological/heritage site/defence establishment or any other important monument is located in the area. If so, the details thereof with NOC from competent authority, if required.	Nil
8	Whether the requirement of forest land as proposed by the user agency in col. 2 of Part-I is unavoidable and barest minimum for the project. If no, recommended area item-wise with details of alternatives examined.	Unavoidable and barest minimum for the project.
9	Whether any work in violation of the Act has been carried out (yes/No). If yes, details of the same including period of work done, action on erring officials. Whether work in violation is still in progress.	Nil
10	Details of compensatory Afforestation scheme:	
i	Details of non-forest area/degraded forest area identified for Compensatory Afforestation and adjoining forest boundaries.	Reserved Forest degraded area has been identified.
ii	Map showing non-forest/degraded forest area identified for Compensatory Afforestation and adjoining forest boundaries.	Enclosed.
iii	Detailed compensatory Afforestation scheme including species to be planted implementing agency, time schedule, cost structure, etc.	Enclosed
iv	Total financial outlay for compensatory Afforestation scheme.	3.17
v	Certificates from competent authority regarding suitability of area identified for compensatory Afforestation and from management point of view (To be signed by the concerned	Enclosed

	Deputy Conservator of Forests).	
11	Site inspection report of the DCF (to be enclosed) especially highlighting facts asked in col. 7(xi, xii), 8 and 9 above.	Enclosed
12	Division/District profile:	
i	Geographical area of the district.	2380 Sq. Km geographical area in Udhampur District.
ii	Forest area of the district.	1242.76 Sq.Km forest area in Udhampur District.
iii	Total forest area diverted since 1980 with number of cases.	154.830085 ha in 63 cases under J&K Forest (Conservation) Act, 1997.
iv	Total compensatory Afforestation stipulated in the district/division since 1980 upto now.	
	a) forest land including penal compensatory afforestation.	276.80 ha. Rs. 33046016.00 (Double the area involved)
	b) non-forest land.	5.55 ha. Rs. 465000.00
v	Progress of compensatory afforestation as on (date) on	
	a) forest land.	925 ha under CAMPA bifurcation for CA is not available.
	b) non-forest land.	Nil.
13	Specific recommendations of the DCF for acceptance or otherwise of the proposal with reasons.	The main objective of the scheme is to provide Rural Road connectivity which is a key component of rural development by promoting access to economic and social services. Hence, it is recommended that the case may kindly be accepted under the ambit of Indian Forest (Conservation) Act, 1980.

For

 Deputy Conservator of Forests



 Divisional Forest Officer
 Ramnagar Forest Division
 Ramnagar.


CALCULATION SHEET OF NET PRESENT VALUE

S. No.	Division	Comptt. No.	Forest Area	Canopy Density	Eco-Class	NPV Rate (Lac Rs./ha)	NPV Amount (Rs.)
1	2	3	4	5	6	7	8
1	Ramnagar	42/S	0.645	Open	V	6.57	423765.0
Total			0.645	Total			423765.0


 B O Amroh
 South Range Ramnagar


 Divisional Forest Officer
 Ramnagar Forest Division
 Ramnagar


 Executive Engineer
 PWD (R&B) Division
 Udhampur


 Assistant Engineer
 PWD (R & B) Division
 Ramnagar


STATEMENT SHOWING DETAILS OF FOREST AREA PROPOSED FOR NON-FORESTRY USE.


S. No.	District	Division	Range	Comptt. No.	Forest Area proposed for diversion (Ha)	Protected Area, if any (ha)	Remarks
1	2	3	4	5	6	7	8
1	Udhampur	Ramnagar	South	42/S	0.645	Nil	
G. Total					0.645		

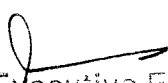
RD Wise calculation of area proposed to be used under road alignment titled construction of road from Dhanu(Dhanwalt) to Barigairian(forol) via Gaihar Ramnagar by PWD (R&B) Division Udhampur.

Forest Compartment No.	RD From To	Length in meters	Width of road (in meters)	Area in sq. mt.
42/S	0/0 to 0/875	875	6	5250
Area under mulba dumping.	0/00	30	20	600
	0/750	30	20	600
Total of area				6450
Total area in ha				0.645 ha


B O Amroh
 South Range Ramnagar


Divisional Forest Officer
Ramnagar Forest Division
Ramnagar.



Assistant Ex. Engineer
PWD (R & B) Sub Division
Ramnagar

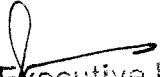

Executive Engineer
PWD (R&B) Division
Udhampur

UNDERTAKING FOR PAYMENT OF NPV AND OTHER COMPONENTS.

It is to certify that I/We, **Assistant Executive Engineer, PWD (R&B) Sub-Division, Majalta** have applied for diversion of **0.645** ha of forest area for the purpose of **Construction of road from Dhanu (Dhanwalt) to Barigairian(forol) via Gaihar Ramnagar**. I, hereby, undertake to pay the Net Present Value (NPV) of the above forest land. I, also hereby undertake to pay the additional amount of NPV, if so determined as per the decision of the Hon'ble Supreme Court. I, also undertake to pay the amount as assessed for the Compensatory Afforestation, Compensation of trees and other components as decided in the case.

✓ **Signature of User Agency**
Office Seal


PWD (R&B) Sub-Division
Majalta


Executive Engineer
PWD (R&B) Division
Udhampur

CERTIFICATE FOR MINIMUM USE OF FOREST LAND

This is to certify that all alternate alignments/locations have been tried and the forest area of **0.645 ha** involved in the proposal is unavoidable and barest minimum in the proposed diversion.

Place *Udhampur*
Date *29-5-22* Assistant Ex. Engineer
PWD (R & B) Sub Division
Ramnagar

Countersigned

[Signature]
Divisional Forest Officer
Ramnagar Forest Division
Ramnagar.

Signature of User Agency
Office Seal

[Signature]
Executive Engineer
PWD (R&B) Division
Udhampur

[Signature]
B O Amroh
South Range Ramnagar

[Signature]


JOINT SITE INSPECTION REPORT

A proposal has been submitted under the Indian Forest (Conservation) Act, 1980 for use of forest land for non forestry purpose. The subject envisages the use of forest land for **Construction of road from Dhanu (Dhanwalt) to Barigairian (forol) via Gaihar Ramnagar**. The site inspection of the land involved in the proposal has been done by us on **29.05.2020**.

On inspection of the site, it is found that the land required by the User Agency is a forest measuring **0.645 ha**.

Date ... 29.05.2020 ...

Name Pawan K. Gupta
P.W.D. (R. & G) S.D. Division
Ramnagar

Signature 

Designation _____

Office Seal _____

(User agency: Note below the Rank of Executive Engineer)

(a) The User Agency has not violated the provisions of Indian forest (Conservation) Act, 1980 and no work has been started without proper sanction.

(b) It has been found that the user agency has violated the Indian Forest (Conservation) Act, 1980 provisions.

{Note: Whichever of the above is applicable should be shown in bold letters}

Specific recommendation for acceptance or otherwise of the proposal.

The main objective of the scheme is to provide Rural Road connectivity which is a key component of rural development by promoting access to economic and social services. Hence, it is recommended that the case may kindly be accepted under the ambit of Indian Forest (Conservation) Act, 1980.

Place Ramnagar

Date 29-05-2020


B. O. Amroha
South Range Ramnagar



Signature
Name [Signature]
Designation _____
Office Seal _____

(Forest officer not below the rank of DFO).

Enumeration list of trees/poles involved in the proposed road alignment from Dhanu (Dhanwalt) to Barigaririan (Forol) via Gaihar Ramnagar passing through forest compartment No. 42/S South Range Ramnagar Forest Division.

S. No.	Compart. No.	Vernacular name	Botanical name	Tree No.	Dia-class	Remarks
1	42/S	Chir	<i>Pinus roxburghii</i>	1	10-20	Green Standing
2		Chir	<i>Pinus roxburghii</i>	2	0-10	Green Standing
3		Chir	<i>Pinus roxburghii</i>	3	10-20	Green Standing
4		Chir	<i>Pinus roxburghii</i>	4	10-20	Green Standing
5		Chir	<i>Pinus roxburghii</i>	5	0-10	Green Standing
6		Chir	<i>Pinus roxburghii</i>	6	20-30	Green Standing
7		Chir	<i>Pinus roxburghii</i>	7	30-40	Green Standing
8		Chir	<i>Pinus roxburghii</i>	8	30-40	Green Standing
9		Chir	<i>Pinus roxburghii</i>	9	20-30	Green Standing
10		Chir	<i>Pinus roxburghii</i>	10	20-30	Green Standing
11		Chir	<i>Pinus roxburghii</i>	11	20-30	Green Standing
12		Chir	<i>Pinus roxburghii</i>	12	30-40	Green Standing
13		Chir	<i>Pinus roxburghii</i>	13	20-30	Green Standing
14		Chir	<i>Pinus roxburghii</i>	14	30-40	Green Standing
15		Chir	<i>Pinus roxburghii</i>	15	20-30	Green Standing
16		Chir	<i>Pinus roxburghii</i>	16	30-40	Green Standing
17		Chir	<i>Pinus roxburghii</i>	17	20-30	Green Standing
18		Chir	<i>Pinus roxburghii</i>	18	30-40	Green Standing
19		Chir	<i>Pinus roxburghii</i>	19	30-40	Green Standing
20		Chir	<i>Pinus roxburghii</i>	20	40-50	Green Standing
21		Chir	<i>Pinus roxburghii</i>	21	30-40	Green Standing
22		Chir	<i>Pinus roxburghii</i>	22	20-30	Green Standing
23		Chir	<i>Pinus roxburghii</i>	23	20-30	Green Standing
24		Chir	<i>Pinus roxburghii</i>	24	40-50	Green Standing
25		Chir	<i>Pinus roxburghii</i>	25	20-30	Green Standing
26		Chir	<i>Pinus roxburghii</i>	26	30-40	Green Standing
27		Chir	<i>Pinus roxburghii</i>	27	40-50	Green Standing
28		Chir	<i>Pinus roxburghii</i>	28	30-40	Green Standing
29		Chir	<i>Pinus roxburghii</i>	29	50-60	Green Standing
30		Chir	<i>Pinus roxburghii</i>	30	20-30	Green Standing
31		Chir	<i>Pinus roxburghii</i>	31	50-60	Green Standing
32		Chir	<i>Pinus roxburghii</i>	32	40-50	Green Standing
33		Chir	<i>Pinus roxburghii</i>	33	30-40	Green Standing
34		Chir	<i>Pinus roxburghii</i>	34	50-60	Green Standing
35		Chir	<i>Pinus roxburghii</i>	35	20-30	Green Standing
36		Chir	<i>Pinus roxburghii</i>	36	40-50	Green Standing
37		Chir	<i>Pinus roxburghii</i>	37	20-30	Green Standing
38		Chir	<i>Pinus roxburghii</i>	38	50-60	Green Standing
39		Chir	<i>Pinus roxburghii</i>	39	50-60	Green Standing
40		Chir	<i>Pinus roxburghii</i>	40	50-60	Green Standing
41		Chir	<i>Pinus roxburghii</i>	41	30-40	Green Standing
42		Chir	<i>Pinus roxburghii</i>	42	50-60	Green Standing
43		Chir	<i>Pinus roxburghii</i>	43	50-60	Green Standing
44		Chir	<i>Pinus roxburghii</i>	44	50-60	Green Standing

B O Anroth
South Range Ramnagar


Asst. Dir. Engg.
PWD (R & B) Div. Dhanu
Ramnagar


Abstract of trees involved in the proposed road alignment from Dhanu(Dhanuwait) to Barigaairian(forol) via Gaihar Ramnagar


S.No.	Comptt. No.	Vernacular name	Botanical name	0-10	10-20	20-30	30-40	40-50	50-60	Total
1	42/S	Chir	<i>Pinus roxburghii</i>	2	3	13	12	5	9	44
Total				2	3	13	12	5	9	44


S.D. Mishra

South Range Ramnagar



Divisional Forest Officer
Ramnagar Forest Division
Ramnagar.

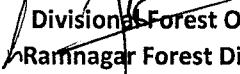

Executive Engineer
PWD (R&B) Division
Ramnagar



Executive Engineer
PWD (R&B) Division
Udhampur

Extraction charges of trees coming in the proposed alignment Dhanu (Dhanwalt) to Barigairian) forol via Gaihar Ramnagar.

S. No.	Item of work	Quantity	Rate (in Rs)	Amount in Rs.	Remarks.
1	Enumeration of trees/poles/sapling	44 Nos.	5.40	238	
2	Mrking of trees /poles/sapling	44 Nos.	9.75	429	
3	Felling of Chir trees/other operations			.	
3.1	Felling of Chir trees/poles/saplins 44 Nos.	1187 cft	2.56	3039	Category "A"
3.2	Conversion into logs (per cft) 45%	535 cft	5.71	3055	
3.3	Loading of logs (Per cft)	535 cft	5.15	2755	
3.4	Un-loding of logs (per cft)	535 cft	0.06	32	
3.5	Transportation pacca road (app. Distance 25 Kms)	535 cft	0.34/cft/Km	4548	
4.1	Weighment	20 qtls	3.12	62	
4.2	Loading	20 qtls	10.97	219	
4.3	Unloading	20 qtls	3.12	62	
4.4	Depot handling	20 qtls	2.31	46	
4.5	Other miscellaneous	20 qtls	1.96	39	
4.6	Mechnical transportation upto 25 Kms	20 qtls	1.90/ qtls per qtl.	950	
Total				15474	


B O Amroh
South Range Ramnagar


Divisional Forest Officer
Ramnagar Forest Division
Ramnagar.


PWD (R & D) Sub-Division
Ramnagar



PWD (Road) Division
Udhampur

Compensation of trees involved in the proposed road alignment from Dhanu (Dhanwalt) to Barigairian(forol) via Gaihar Ramnagar


S.No.	Comptt. No.	Vernacular name	Botanical name	0-10	10-20	20-30	30-40	40-50	50-60	Total
1	42/S	Chir	<i>Pinus roxburghii</i>	2	3	13	12	5	9	44
Cost of trees/poles/saplings				154	693	6006	15708	15400	54054	92015


B O Amroha

South Range Ramnagar


PWD (R & D) Division
Ramnagar


Executive Engineer
PWD (R&D) Division
Udhampur


Divisional Forest Officer
Ramnagar Forest Division
Ramnagar.