



कार्यालय अधिशासी अभियन्ता,  
प्रान्तीय खण्ड लोक निर्माण विभाग अल्मोड़ा



Office of the Executive Engineer, PWD, Almora Uttarakhand

Phone/ Fax:- 05962-230033 E-mail: eepdalmora@rediff.com

Web-http://govt.ua.nic.in/pwd

पत्रांक 1512 / 50सी0

दिनांक 26/ जुलाई 2018

सेवा में,

प्रभागीय वनाधिकारी  
अल्मोड़ा वन प्रभाग,  
अल्मोड़ा।

**विषय:** जनपद अल्मोड़ा में विधानसभा क्षेत्र सोमेश्वर के अंतर्गत कठपुड़िया से कलोडिया (कतुनिया) तक मोटर मार्ग (प्रस्ताव संख्या 16999/2015)।

**सन्दर्भ:** आपका पत्रांक मैमो/12-1(2) दिनांक 27.02.2018

महोदय,

उपरोक्त विषयक सन्दर्भित पत्र के क्रम में सूचित की गयी आपत्तियों का निराकरण निम्नानुसार प्रेषित किया जा रहा है।

Objection	निराकरण
1. In para-E of online part I, it is mentioned that permanent and temporary Employment for 15 person and 35 person respectively, is likely to be generated which does not appears to be corrected.	पार्ट I के बिन्दु सं0 para-E में रोजगार सम्बन्धित जानकारी भर ली गयी है।
2. FRA certificate issued by DC "not applicable" has been mentioned against bullet a1 and bullet 2 in FRA certificate submitted in FORM-1 which is not correct and revised certificate is required to submitted and uploaded.	वनाधिकार प्रपत्र पार्ट I के बिन्दु सं K(a) में अपलोड कर लिया गया है।
3. Authority letter not issued/upload in Favour of applicant in Form A part I.	सूचना पार्ट I के बिन्दु सं A-2(xvii) में अपलोड कर लिया गया है।
4. The user agency may do necessary correction and provide VLC proceeding for each village separately with separate attendance sheet through which the proposed road is passing with FRA documents at section K in form A part I.	वनाधिकार प्रपत्र पार्ट I के बिन्दु सं K(a) में अपलोड कर लिया गया है।
5. The DFO may review the density and NPV calculation and provide with necessary correction in form A part II.	यह बिन्दु लो0नि0वि0 से सम्बन्धित नहीं है।
6. 95 trees per hectare does not account for 0.4 density. The State Govt may revise the density accordingly correction in form A part II.	यह बिन्दु लो0नि0वि0 से सम्बन्धित नहीं है।
7. The original hard copy including I, II and III of all the revised documents may also provide to this office.	पार्ट I की प्रति अग्रेत्तर कार्यवाही हेतु प्रेषित की जा रही है। पार्ट II, III अपने स्तर से उपलब्ध कराने की कृपा करें।

अतः अनुरोध है कि मार्ग के वन भूमि हस्तान्तरण प्रस्तावों में अपने स्तर से अग्रेत्तर कार्यवाही करने कृपा करें।

संलग्न- उपरोक्तानुसार।

भवदीय

अधिशासी अभियन्ता,  
प्रान्तीय खण्ड, लो0नि0वि0,  
अल्मोड़ा।

**FORM - A**

Form for seeking prior approval of Central Government under section 2 of the Forest(Conservation) Act, 1980 for  
Diversion of fresh forest area

**PART - I**

(To be filled up by User Agency)

**A. General Details****A-  
1. Project Details**

(i). Proposal No. : FP/UK/ROAD/16999/2015

(ii). Name of Project for which Forest Land is required : Construction of Kathpuriya to kalodiya (Katunia) Motor Road.Length(1.850km)

(iii). Short narrative of the proposal and Project/scheme for which the forest land is required : Construction of Kathpuriya to kalodiya (Katunia) Motor Road in Someswar constituency, Distt Almora. Construction of Kathpuriya to kalodiya (Katunia) Motor Road is proposed as a extension of Kathpuria Bangsarmotor road the sention lenth of proposed motor road is 1.850 km. The benifited village of thi

(iv). State : Uttarakhand

(v). Category of the Project : Road

(vi). Shape of forest land proposed to be diverted : Linear

(vii). Estimated cost of the Project(Rupees in lacs) : 55.6

(viii). Total Area of Forest Land proposed for diversion(in ha.): 0.536

(ix). Non-Forest Land required for this project(in ha.): 1.329

(x). Total period for which the forest land is proposed to be diverted(in years): 1000

**A-  
2. Details of User Agency**

(i). Name : EXECUTIVE ENGINEER

(ii). Address1 : Provincial Division P.W.D., Almora

(iii). Address2 : Mall Raod Almora

(iv). State : Uttarakhand

(v). District : Almora

(vi). Pin : 263601

(vii). Landmark : Chaughan Pata, Almora

(viii). Email address : eepdalmora@rediffmail.com

(ix). Landline Telephone No. : 5962-2320033

(x). Fax No. : 5962-5962

(xi). Mobile No. : 7533877888

(xii). Website (if any) : NIL

(xiii). Legal status of User Agency : State Government

A-  
3. Details of Person Making Application

(i). First Name: Harish

(ii). Middle Name: chandra

(iii). Last Name: Pandey

(iv). Gender: Male

(v). Designation: Executive Engineer

(vi). Address 1: Executive Engineer, Provincial Division, Public works Department, Almora

(vii). Address 2: Mall Road Almora

(viii). State: Uttarakhand

(ix). District: Almora

(x). Tehsil: Almora

(xi). Pin: 263601

(xii). Landmark: Chaughan Pata, Almora


(xiii). Email Address: eepdalmora@rediffmail.com

(xiv). Landline Telephone No.: 5962-230033

(xv). Fax No.: 059622320033

(xvi). Mobile No.: 9456104668



(xvii). Copy of documents in support of the competence/authority of the person making this application to make application on behalf of the User Agency: 

## B. Details of land required for the Project

B- Details of proposal seeking prior approval of Central Government under the Act for  
1. diversion of forest land for the Project already submitted in the past

List of proposal submitted in Past							
S.no	Proposal Status.	Proposal No.	Moef File No.	Area Proposed for Diversion(Ha.)	Area Diverted(Ha.)	Date of In-Principle Approval	Date of Final Approval
NIL							

B-  
2. Details of forest land proposed to be diverted

### B-2.1 Details of Divisions involved

Details of Divisions involved			
S.no	Division Name	Forest Land(ha.)	Non-Forest Land(ha.)
1.	Almora	0.536	1.329

### B-2.2 Details of Districts involved

District wise breakup			
S.no	District Name	Forest Land(ha.)	Non-Forest Land(ha.)
1.	Almora	0.536	1.329

### B-2.3 Village wise breakup

Villages wise breakup			
S.no	Village	Forest Land(ha.)	Non-Forest Land(ha.)
1	Bangsar	0.316	0.51
2	Kalodiya	0.02	0.819
3	muck disposal	0.2	0

### B-2.4 Component wise breakup

Component wise breakup			
S.no	Component	Forest Land(ha.)	Non-Forest Land(ha.)
1	muck Disposal	0.2	0
2	motor Road	0.3357	1.3284


## C. Map of forest land proposed to be diverted


Division 1. : Almora
----------------------


(i). Area of forest land proposed to be diverted(in ha.) : 0.536

(ii). : Linear

(b). No. of Segments : One

Segment wise details		
Segments	Segment Area(in ha.)	Kml File of Segments
1.	0.536	 <a href="#">View File</a>

(iii). Copy of Survey of India Toposheet indicating boundary of forest land proposed to be diverted: 

(iv). Scanned copy of the Geo-referenced map of the forest land proposed to be diverted prepared by using GPS or Total Station: 

#### D. Justification for locating the Project in forest land and details of alternatives examined:

(i). Copy of note containing justification for locating the Project in forest land: 

(ii). Whether a copy of map indicating location of alternative examine is required to be provided:  
Yes

(a). Copy of map indicating location of alternative examined: 

#### E. Employment likely to be generated

(i). Whether the Project is likely to generate employment?: Yes

(ii). Permanent/Regular Employment(Number of persons): 2

(iii). Temporary Employment(Number of person-days): 8

#### F. Displacement of People due to the Project, if any.

(i). Whether Project involves displacement?: No

#### G. Details of Cost-Benefit analysis for the Project

(i). Whether the Project requires Cost-Benefit analysis?: No

#### H. Status of Environmental Clearance

(i). Whether the Project requires Clearance under the Environment (Protection) Act 1986?: No

## L. Status of Wildlife Clearance


(i). Whether the Project or a part thereof is located in any Protected Area or their Eco sensitive zone? : No

## J. Applicability of special provisions governing Scheduled Areas

(i). Whether the Project or a part thereof is located in a Scheduled Area? : No

## K. Status of settlement of rights under the Forest Rights Act, 2006 on the forest land proposed to be diverted

(i). Whether the process for settlement of Rights under the Forest Rights Acts 2006 on the forest land proposed to be diverted has been completed? : Yes

(a). Copy of documentry evidence in support of settlement of rights under the Forest Rights Act, 2006 on the forest land proposed to be diverted: 








## L. Details of land identified for Compensatory Afforestation

(i). Whether non-forest or Revenue forest land is required to be provided by User Agency?: Not Applicable

















(ii). Whether the area of non-forest land or Revenue forest land required to be provided by User Agency for raising Compensatory Afforestation is less than area of forest land proposed to be diverted?: Not Applicable





















(iii) . Reason for not providing Non-Forest Land: Not Applicable

## Additional information Details








Documents		
S.No	Documents	Remarks
1		
2		EDS 21.03.2017
3		EDS dt.25.10.16 as per instruction proposal hard copy submitted.
4		A short narrative and importance of the project..
5		Administrative and Financial sanction
6		Preliminary Joint Inspection report (by user agency, forest department, revenue department etc.)
7		site explored for the proposed project and reasons for Comparative chart showing statement of both alignment or alternate



		their rejection duly countersigned by DFO.
8		Certificate from the DM that no alternative suitable non-forest land is available for the project in question and the demand of the forest land for the project is barest minimum.
9		Land schedule (for RF signed by DFO and civil soyam, Van panchayat and private nap land signed by DM).
10		Category wise (RF, civil soyam, Van panchayat and private nap land, Notified forest land etc.) land length, width and area in Ha.
11		Bar Chart with index (counter signed by DFO).
12		Compensatory afforestation scheme in Civil and Soyam land
13		Certificate Regarding suitability of indentified land for Compensatory Aforestation by DFO
14		Undertaking by the User Agency to bear the cost of compensatory aforestation duly counter signed by the DFO
15		Road side/gap filling plantation estimate
16		Undertaking by the User Agency to bear the cost of Road side /gap filling plantation (by user agency)
17		Estimate of 100 trees plantation by DFO ( less then 1.0 ha. cases )
18		Details of the trees with their scientific name in RF, Civil Soyam, Van Panchayat, Private Notified land and in Nap Land should be mentioned (with valuation of the trees to be felled ) (0-10 dia trees will be mentioned as saplings).
19		Felling of Oak trees (if involves, inspection report of the concerning CF has to be provided).
20		If felling of trees is not involved, certificate by DFO in this regard.
21		Certificate of felling minimum trees during the project work.
22		Muck disposal scheme (in prescribed format)
23		Whether project area is a part of National Park or sanctuary and aural distance of the project from National Park or sanctuary signed by DFO.

24		If the project area is within 10 Km radius of N/P or Centaury, Comments/No objection certificate of CCF Wild Life has to be provided.
25		If the Project falling within the National park or Sanctuary, needs recommendation of State Wild Life Board, National Board of Wild Life (NBWL) and permission of Hon'ble Supreme Court/MoEF GoI.
26		No violation has taken place, FC Act. 1980 reg.
27		NOC from local Gram Sabhas.
28		Approved general lay out plan/alignment and estimate from competent authority with name and designation
29		Component wise details of construction work.
30		Certificate- work has not been started reg.
31		Geologist Report (Govt. approved Geologist).
32		Task Force report
33		Item wise details of works.
34		Certificate by user agency for complying the condition imposed in Manak Shartain (pdf file)
35		Certificate by user agency for complying the condition imposed in geologist report/Task force recommendation in hill areas (excluding drinking water
36		No historical/monumental or religious place will be effected certificate reg.
37		Undertaking regarding no animal will be effected adversely by the project.
38		Undertaking to provide alternative fuel wood, kerosene or LPG to labours involved in project.
39		Benefited villages/Families/Population Certificate.
40		NPV calculation certificate as per Hon'ble Supreme court /MoEF orders by DFO
41		Undertaking of payment of NPV, if Hon'ble Supreme Court increases the rates of NPV (by user agency)
42		Cost of the forest land and lease rent certificate by DM.
43		Certificate of Lease period by user agency.



44		Demarcation of land to be diverted
45		Undertaking of user agency to bear the cost for demarcation work
46		Non-availability of non-forest land for compensatory afforestation certificate by Chief secretary
47		Check list/Fact sheet
48		EDS dt.2.8.16 as per instruction objection removed
49		EDS Dt 26.12.2016
50		Dt. 31.05.2017

Print page

અધિશાસી અભિયન્તા,  
પ્રાંતીય સ્તરે, લો. નિ. વિ.  
અમોડા.