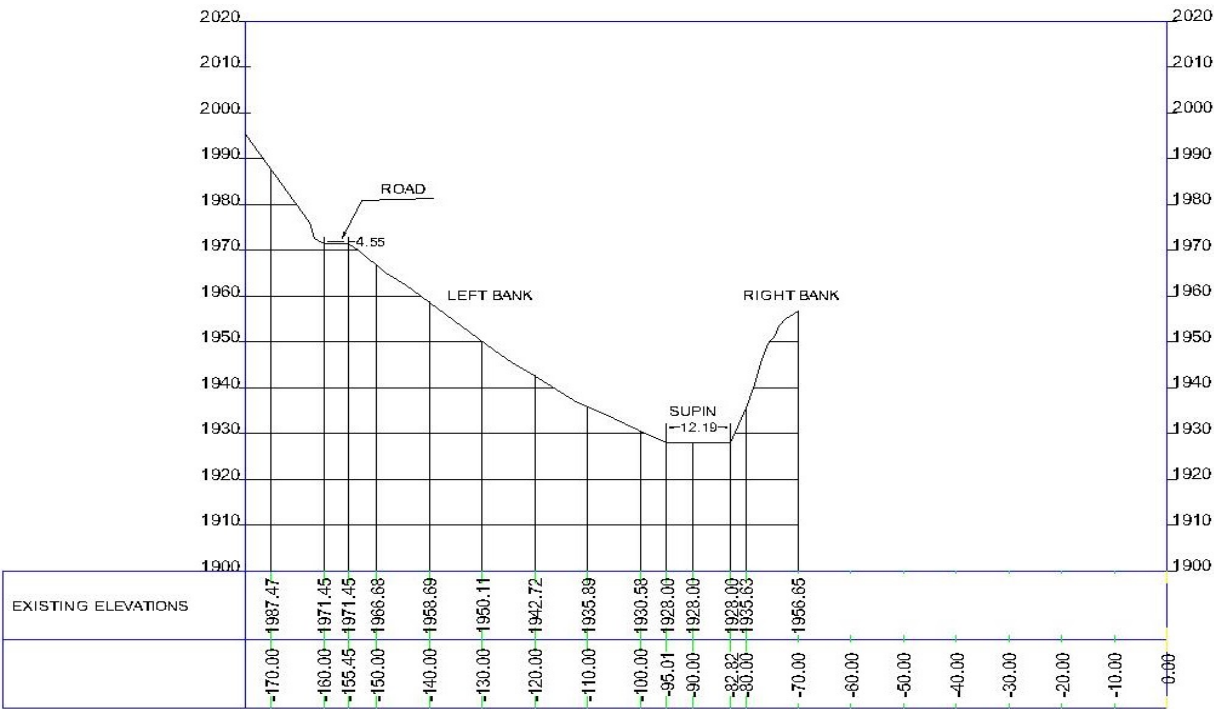
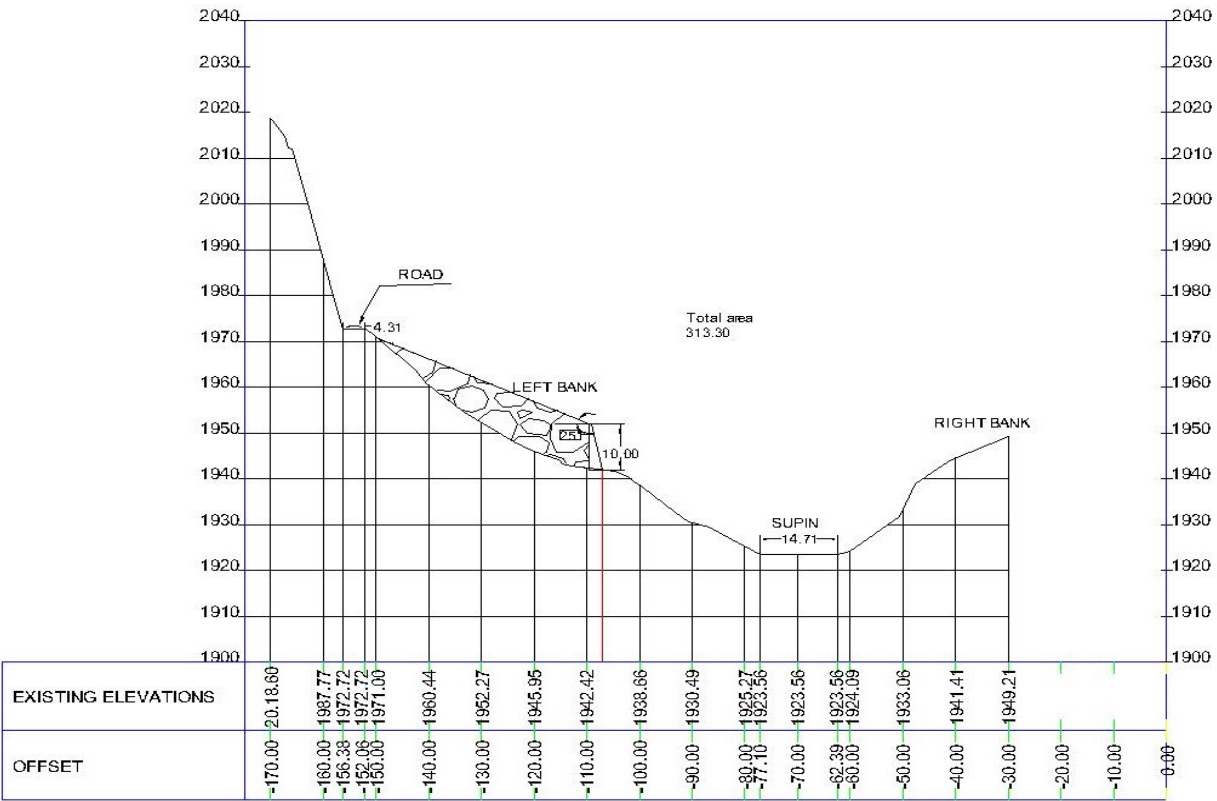


MUCK DISPOSAL PLAN

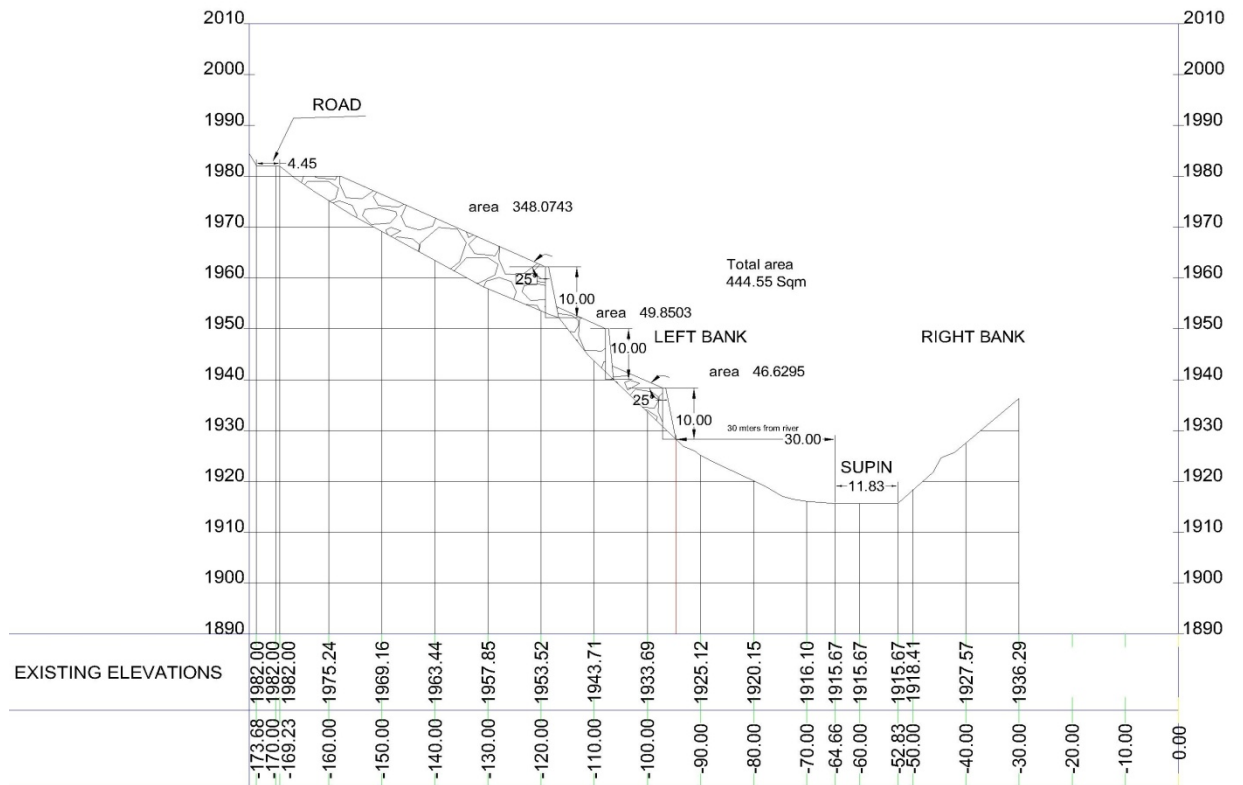
1. Dumping site D-1
Dumping Capacity- 65646 CUM
Distance from HFL- 30 meters



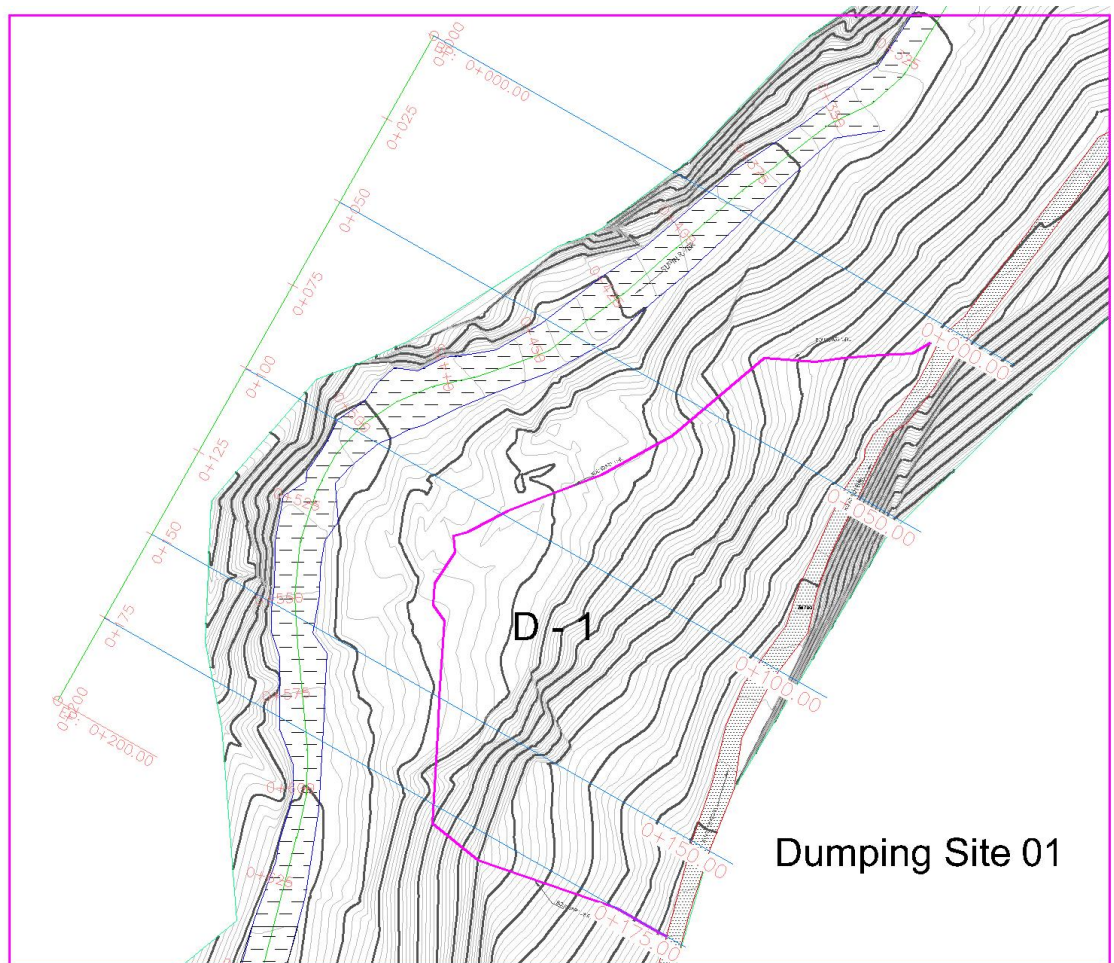
X-SECTION AT CHAINAGE 00M FOR DUMPING SITE- 1 (JSHEP)



X-SECTION AT CHAINAGE 50M FOR DUMPING SITE- 1 (JSHEP)

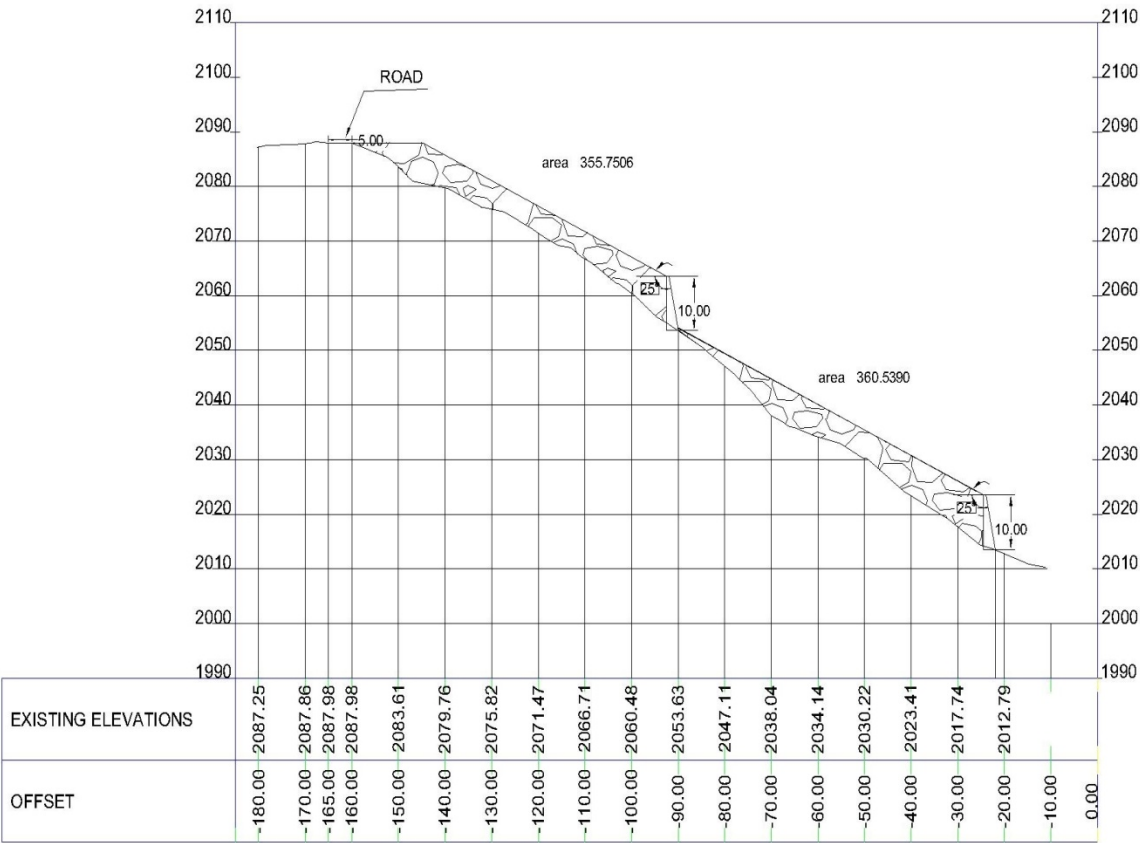


X-SECTION AT CHAINAGE 175M FOR DUMPING SITE- 1 (JSHEP)

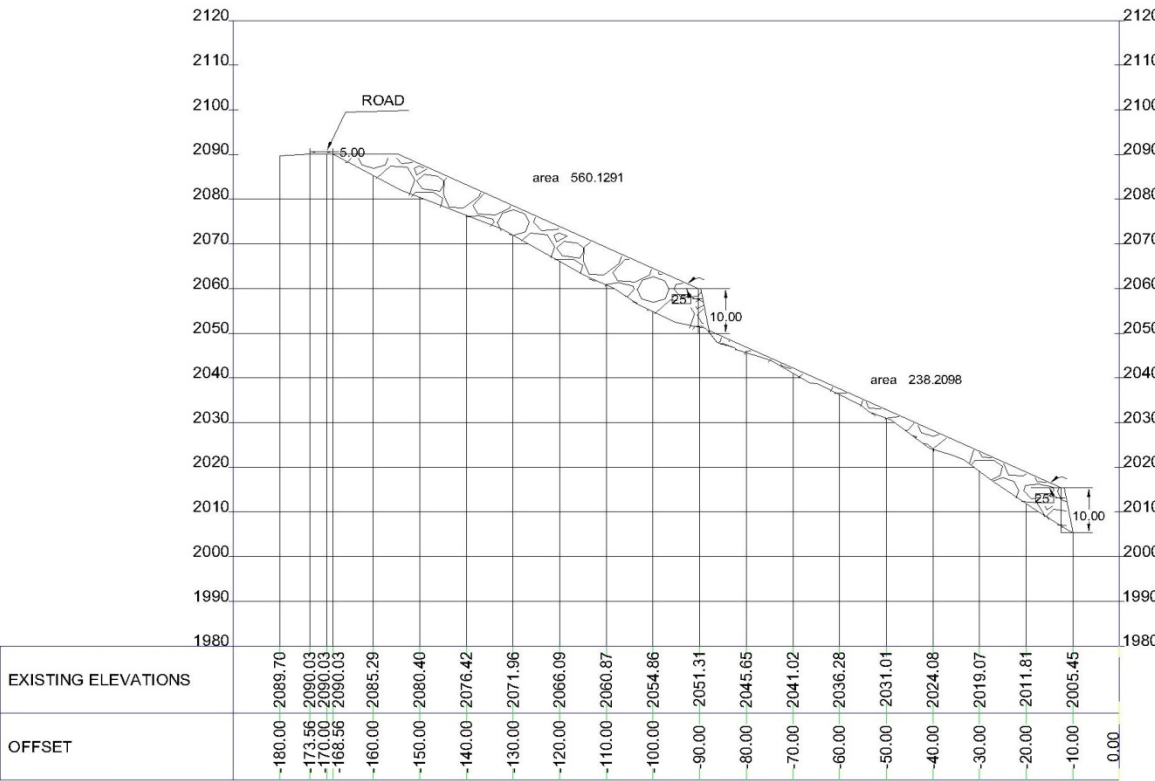


Topographical Contour Map of Dumping Site-01 (D-1)

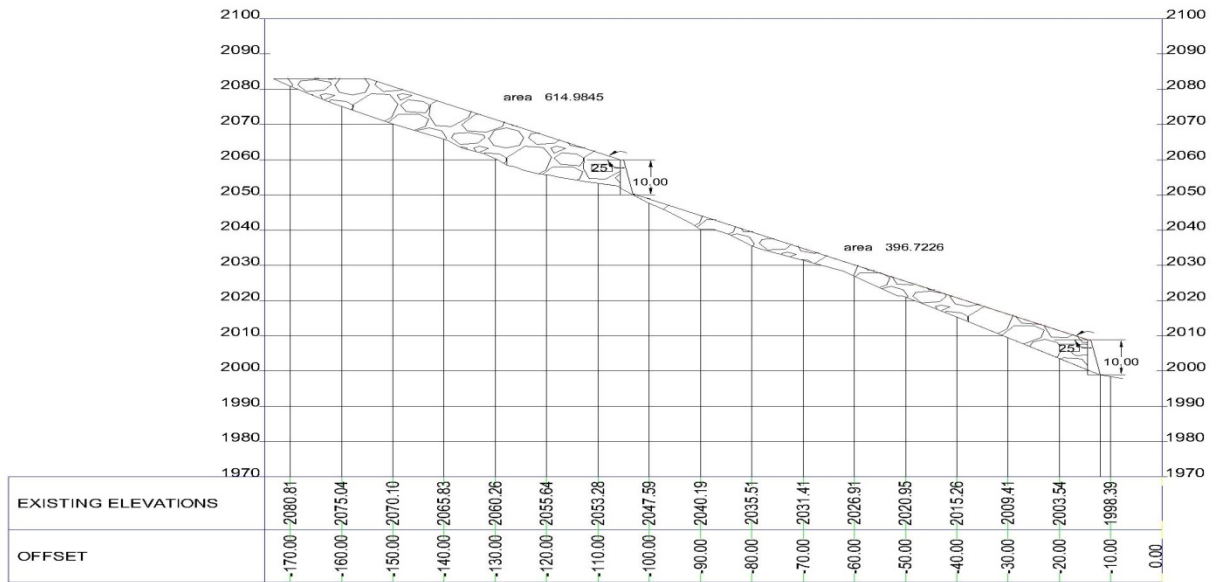
2. Dumping site D-2
Dumping Capacity- 129734 CUM
Distance from HFL- 200 meters



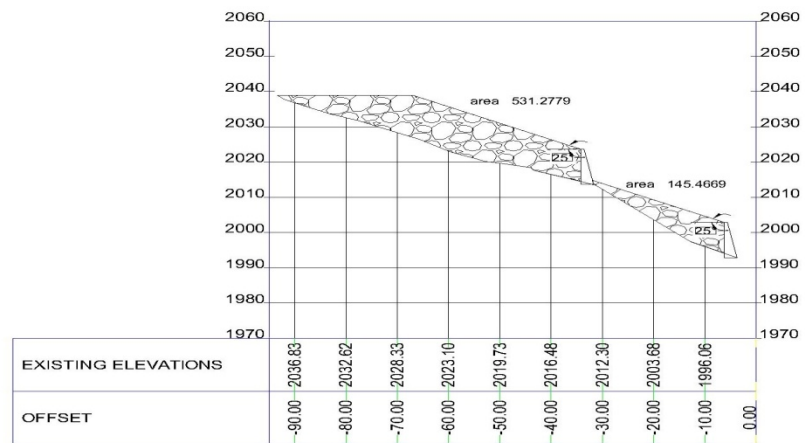
X-SECTION AT CHAINAGE 150M FOR DUMPING SITE- 2 (JSHEP)



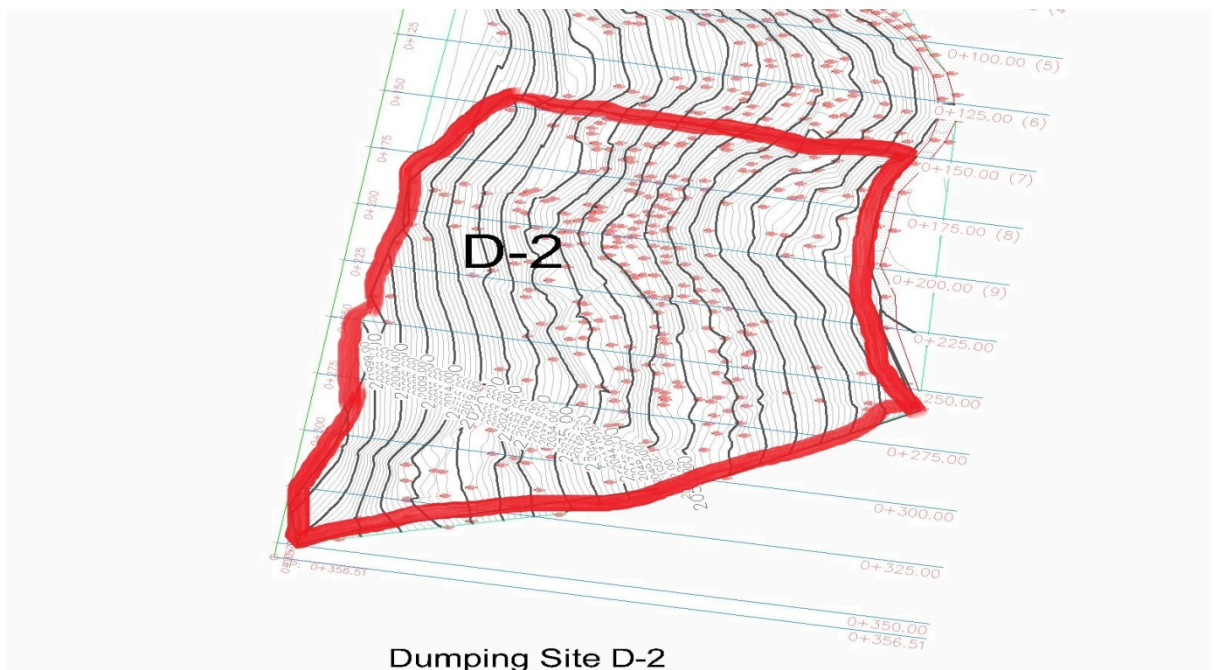
X-SECTION AT CHAINAGE 200M FOR DUMPING SITE- 2 (JSHEP)



X-SECTION AT CHAINAGE 250M FOR DUMPING SITE- 2 (JSHEP)

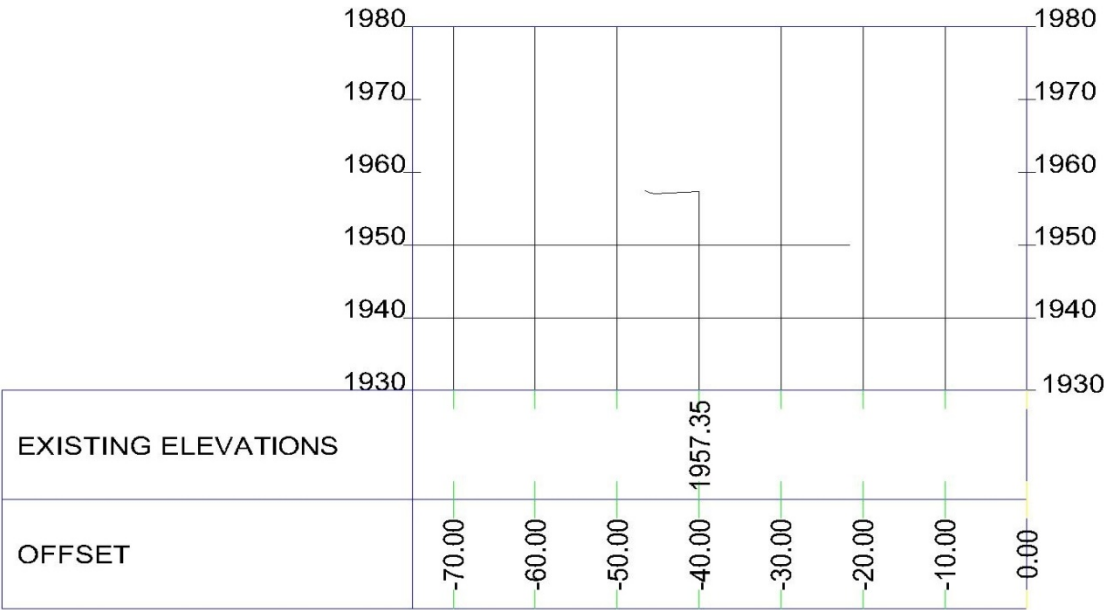


X-SECTION AT CHAINAGE 325M FOR DUMPING SITE- 2 (JSHEP)

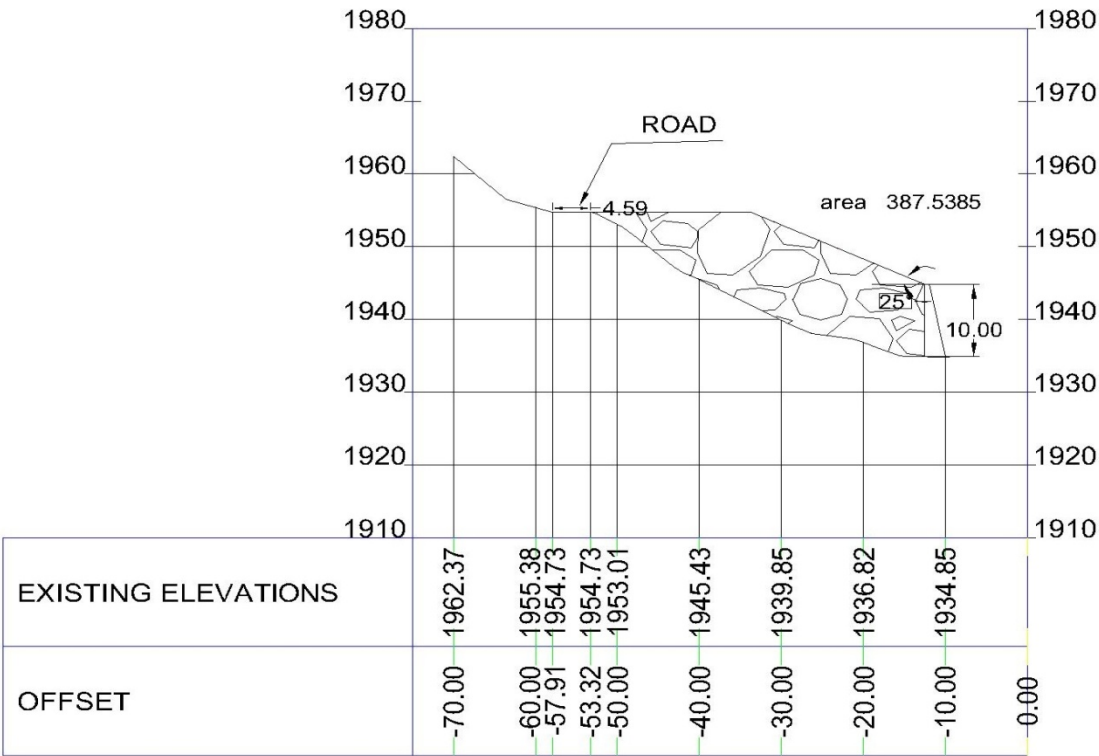


Topographical Contour Map of Dumping Site-02 (D-2)

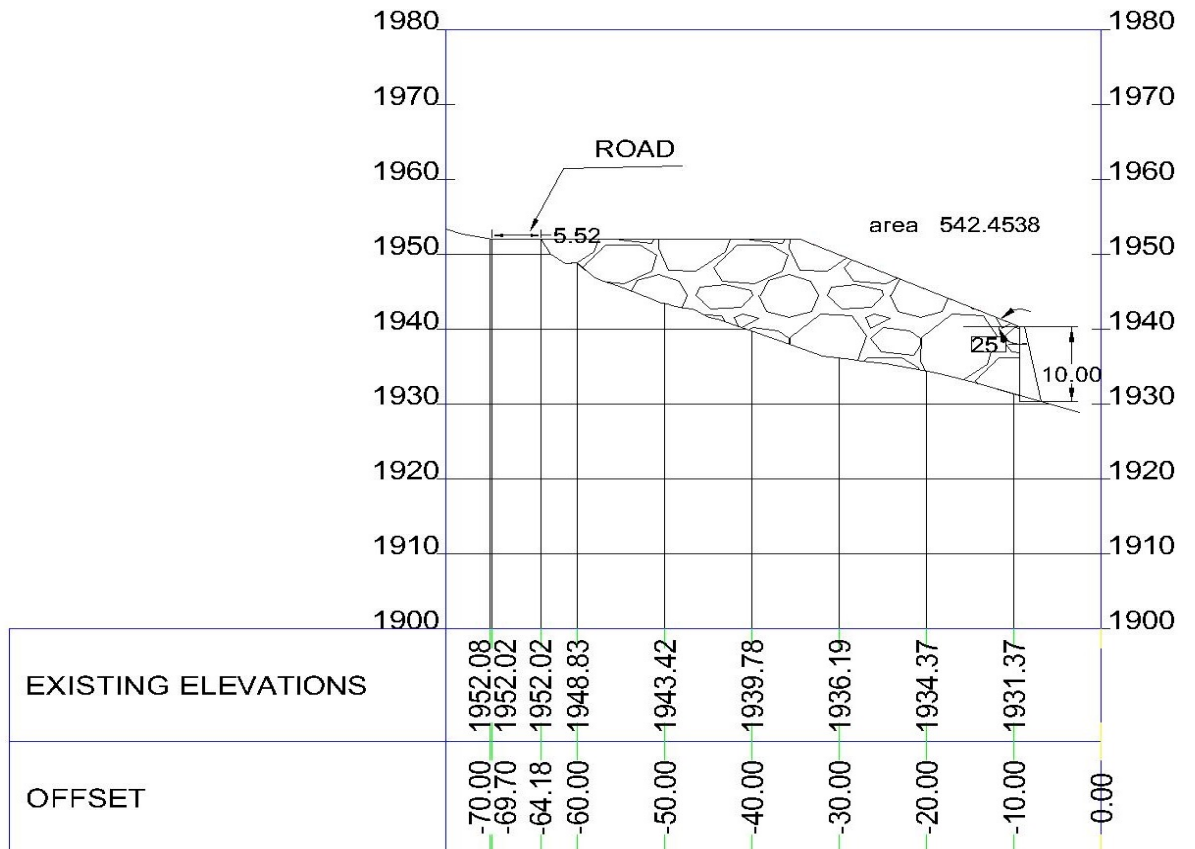
3. Dumping site D-3
 Dumping Capacity- 22857 CUM
 Distance from HFL- 240 meters



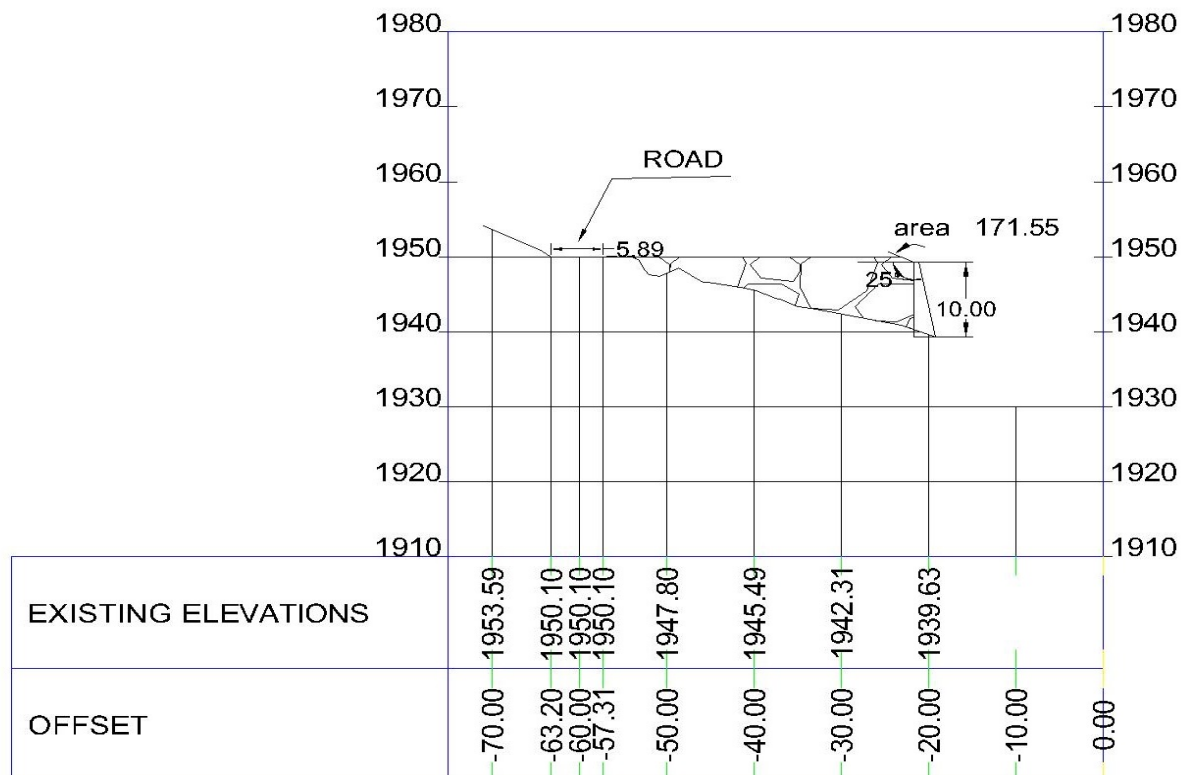
X-SECTION AT CHAINAGE 00M FOR DUMPING SITE- 3 (JSHEP)



X-SECTION AT CHAINAGE 25M FOR DUMPING SITE- 3 (JSHEP)

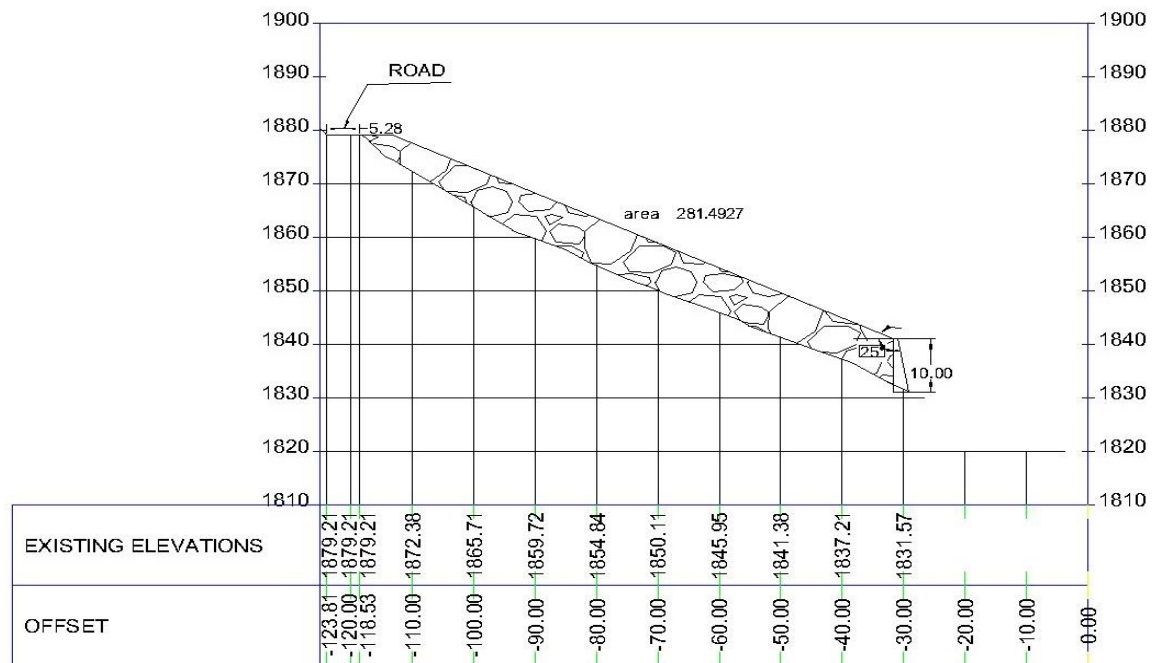


X-SECTION AT CHAINAGE 50M FOR DUMPING SITE- 3 (JSHEP)

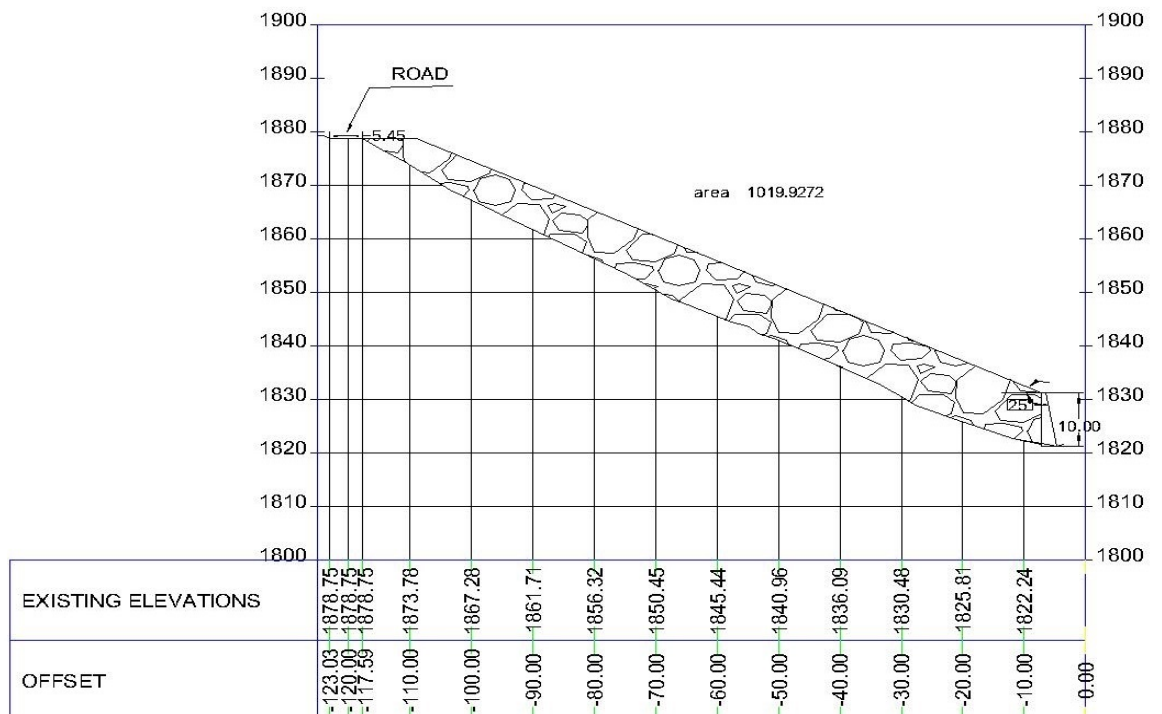


X-SECTION AT CHAINAGE 75M FOR DUMPING SITE- 3 (JSHEP)

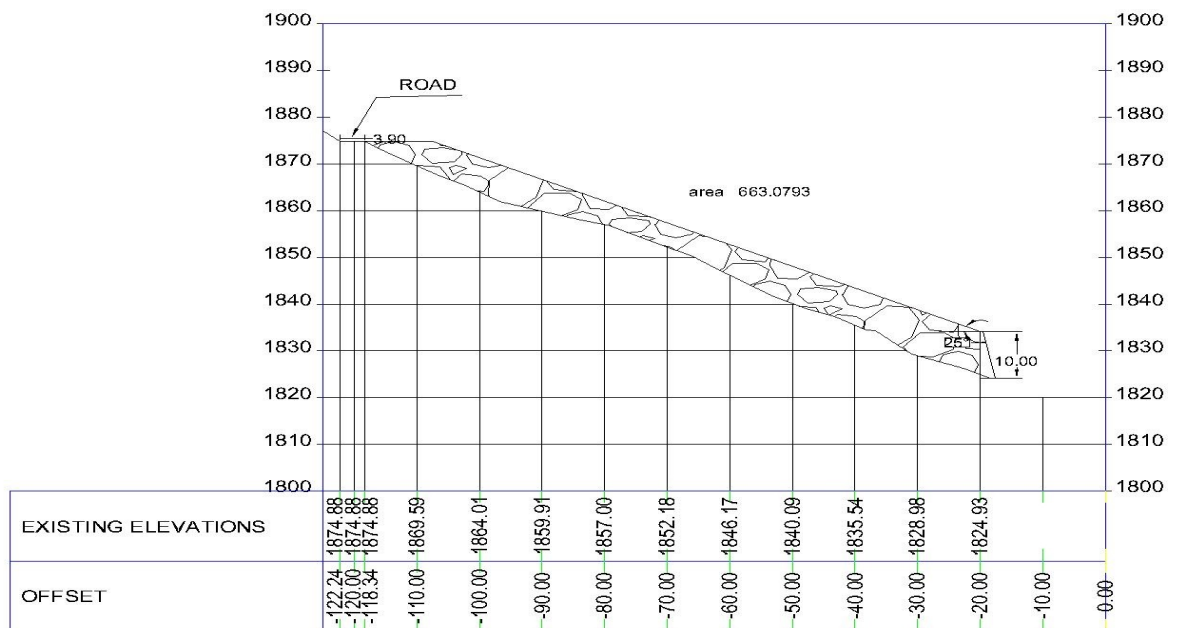
4. Dumping site D-4
 Dumping Capacity- 64189 CUM
 Distance from HFL- 250 meters



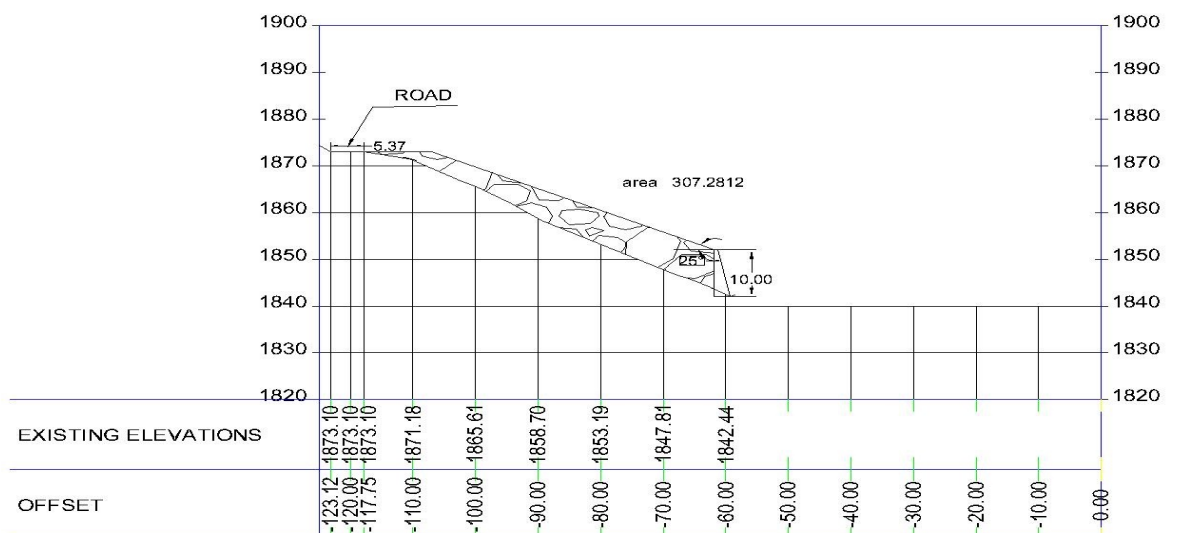
-SECTION AT CHAINAGE 00M FOR DUMPING SITE- 4 (JSHEP)



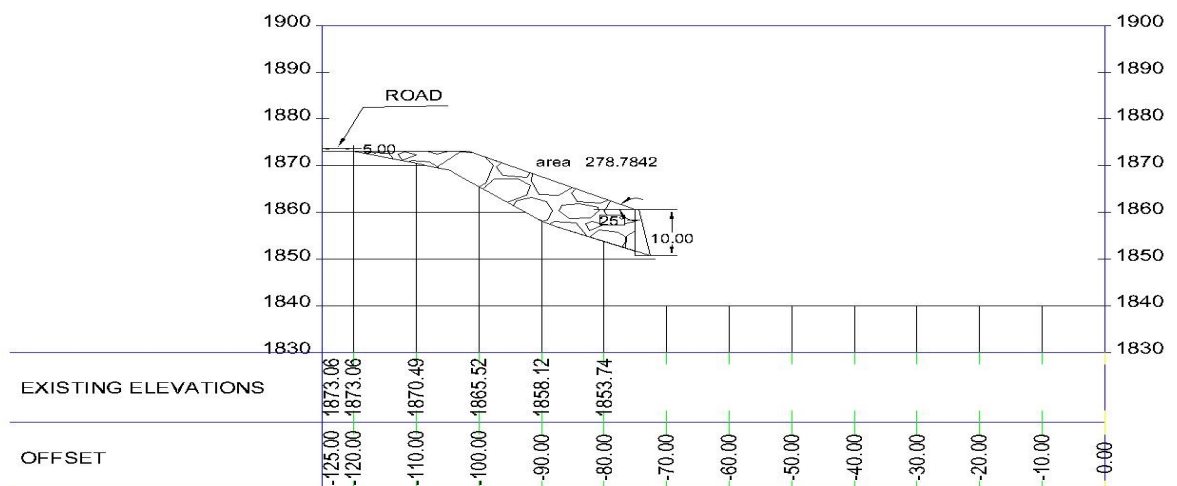
X-SECTION AT CHAINAGE 50M FOR DUMPING SITE- 4 (JSHEP)



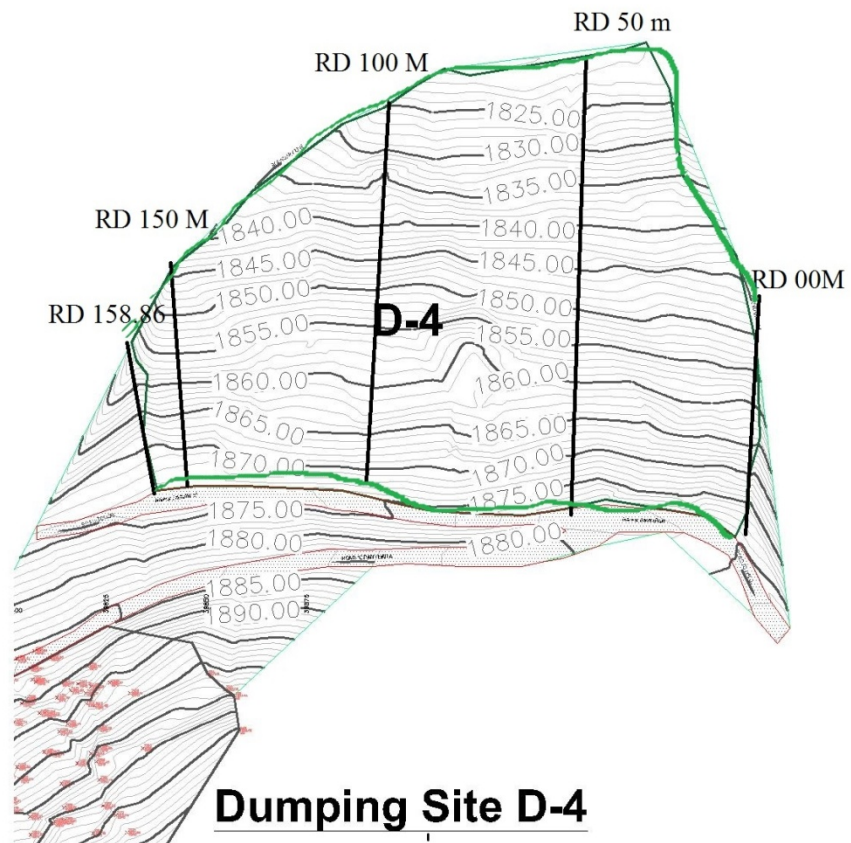
X-SECTION AT CHAINAGE 100M FOR DUMPING SITE- 4 (JSHEP)



X-SECTION AT CHAINAGE 150M FOR DUMPING SITE- 4 (JSHEP)

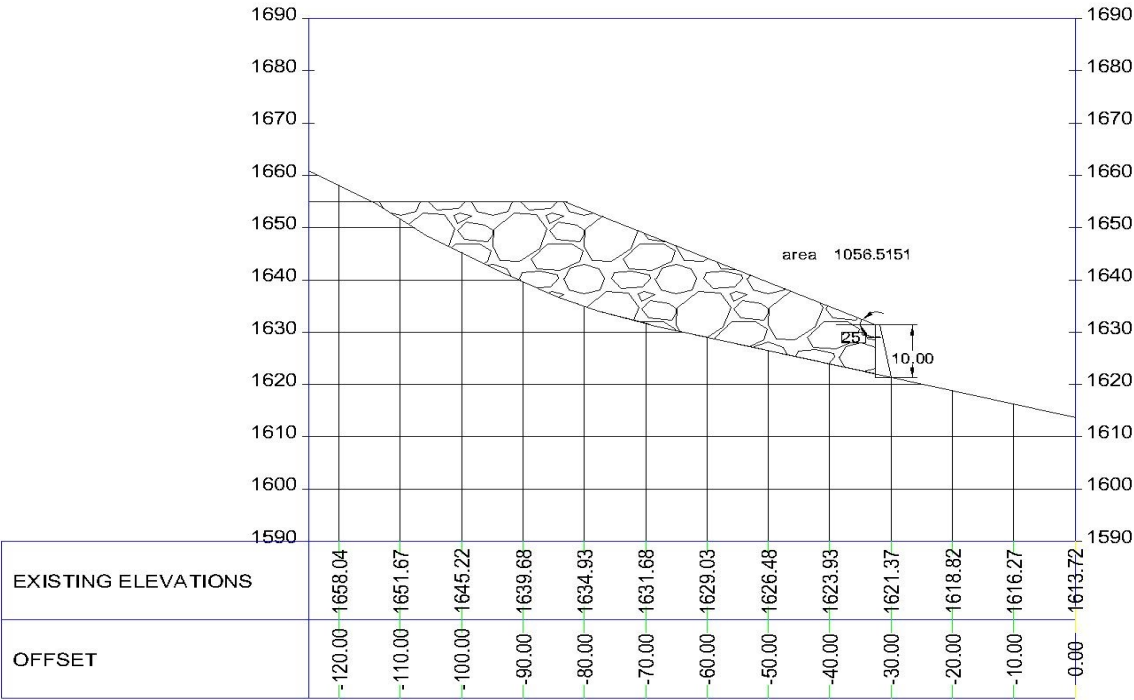


X-SECTION AT CHAINAGE 158.86M FOR DUMPING SITE- 4 (JSHEP)

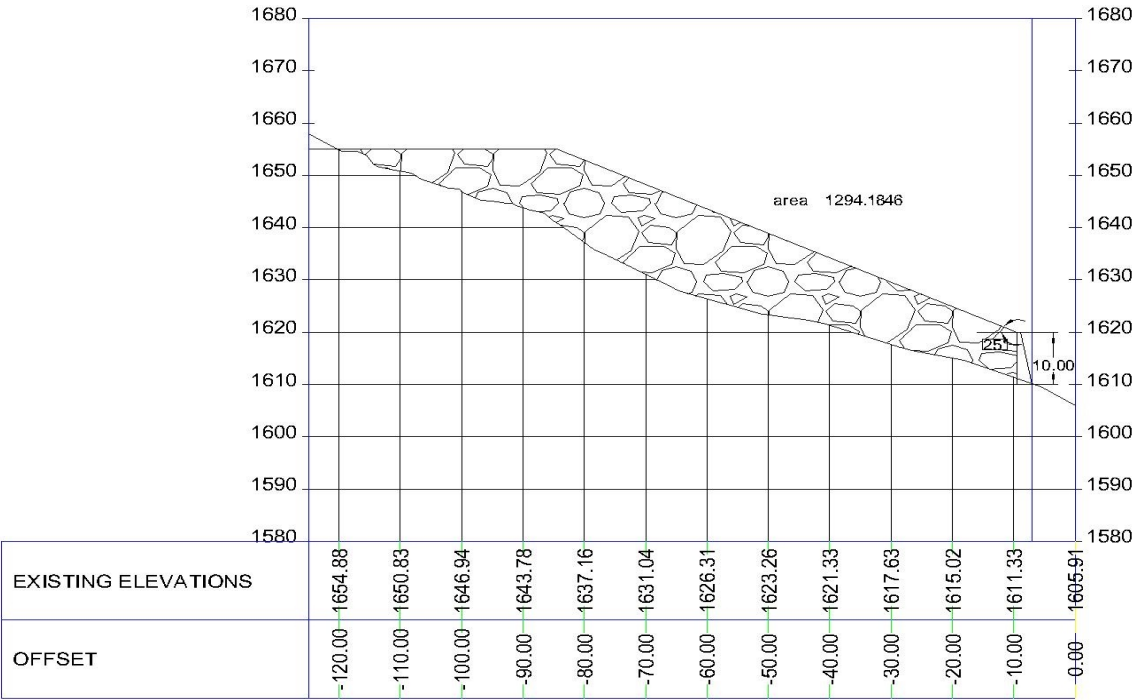


Topographical Contour Map of Dumping Site-04 (D-4)

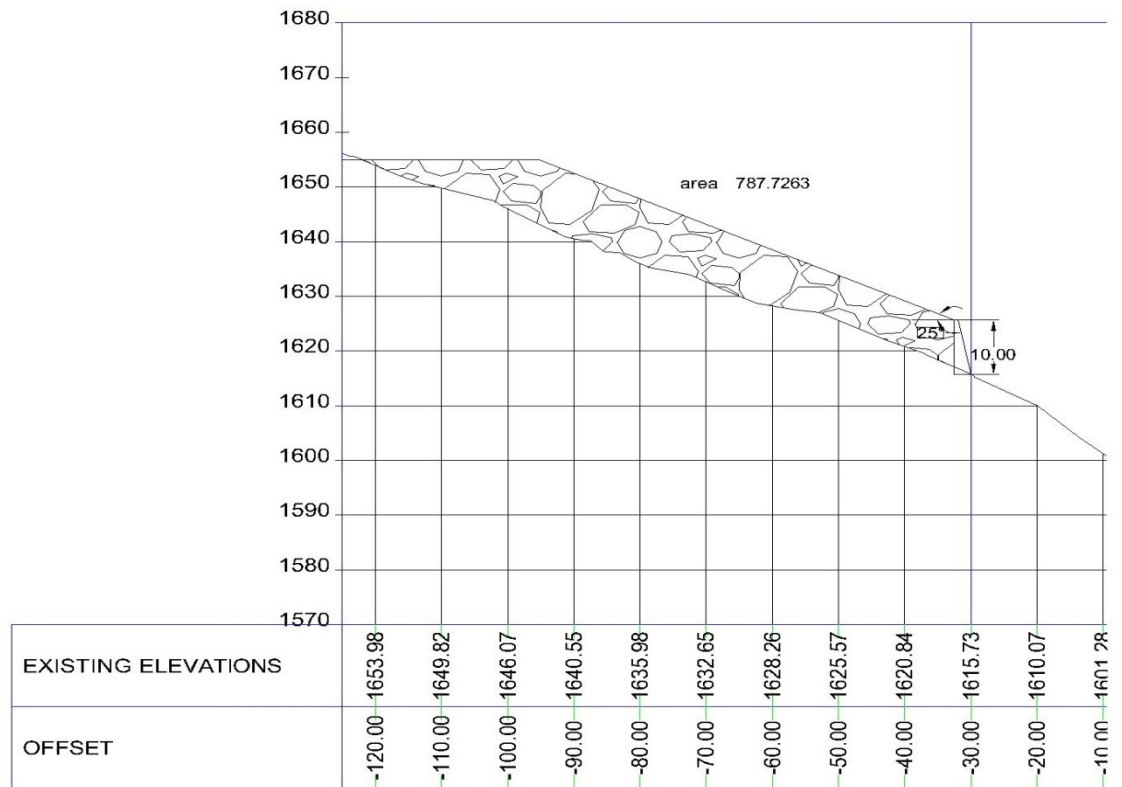
5. Dumping site D-5
Dumping Capacity- 107857 CUM
Distance from HFL- 85 meters



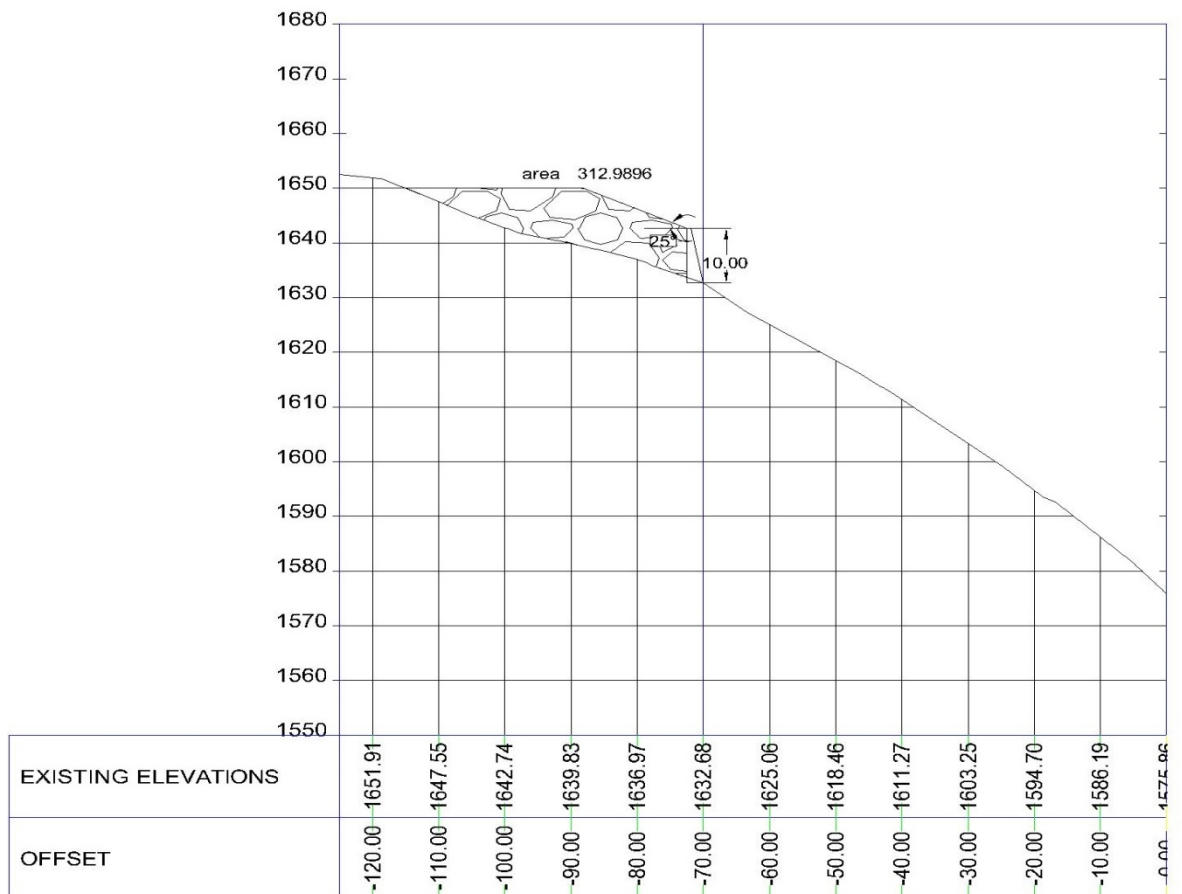
X-SECTION AT CHAINAGE 00M FOR DUMPING SITE- 5 (JSHEP)



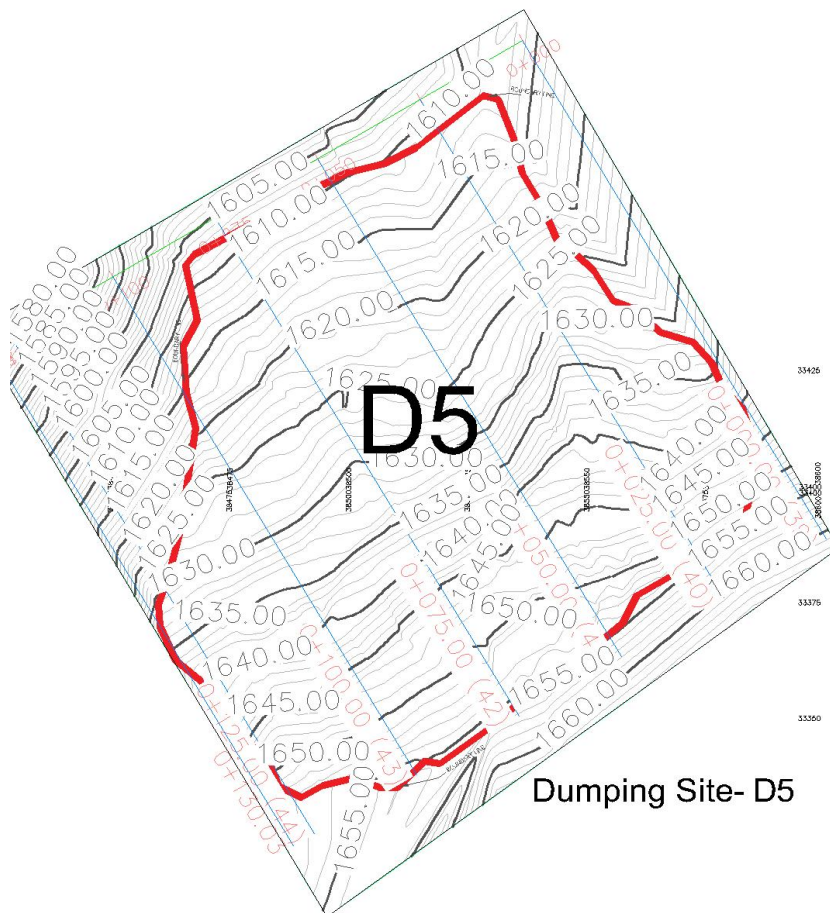
X-SECTION AT CHAINAGE 50M FOR DUMPING SITE- 5 (JSHEP)



X-SECTION AT CHAINAGE 100M FOR DUMPING SITE- 5 (JSHEP)



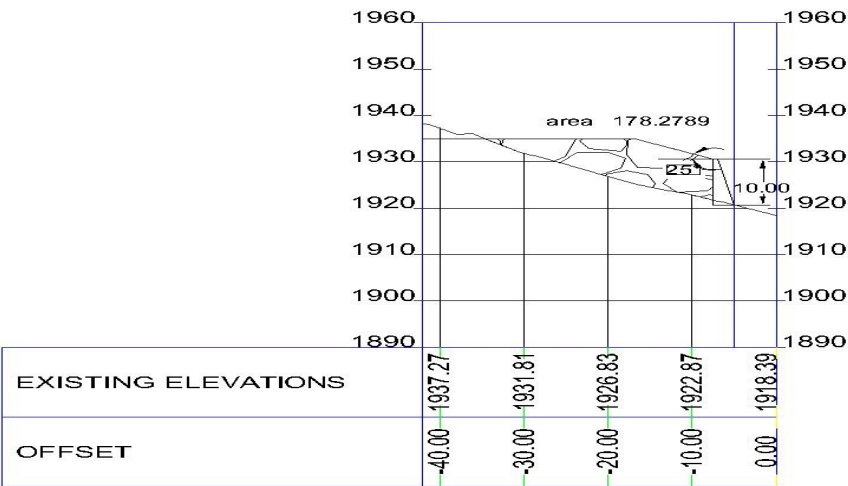
X SECTION AT CHHANAGE 150 M FOR DUMPING SITE-5



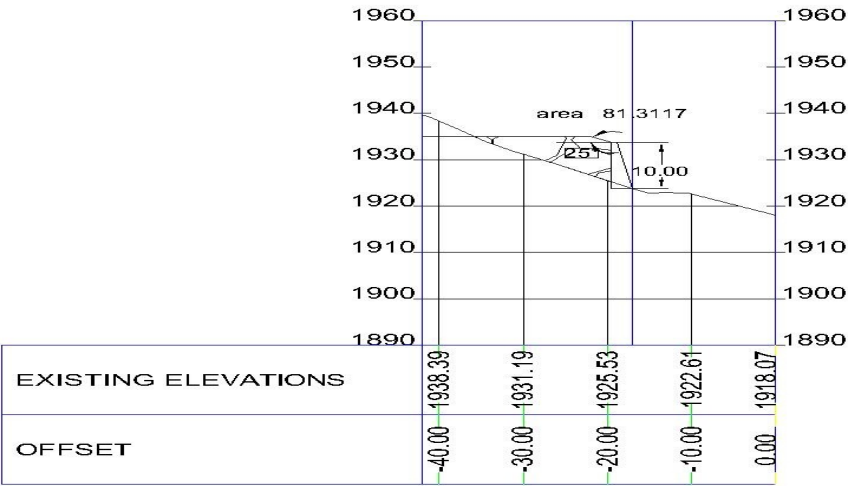
Dumping Site- D5

Topographical Contour Map of Dumping Site-05 (D-5)

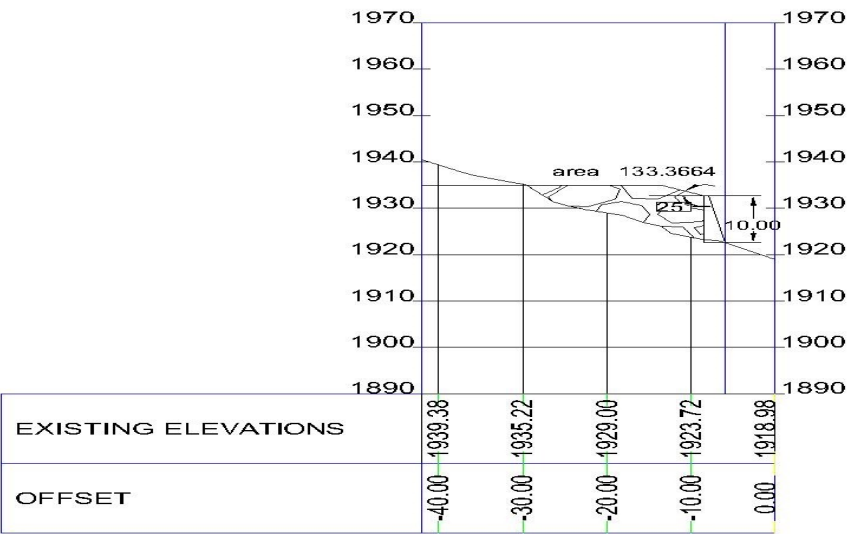
6. Dumping site D-6
Dumping Capacity- 18769 CUM
Distance from HFL- 520 meters



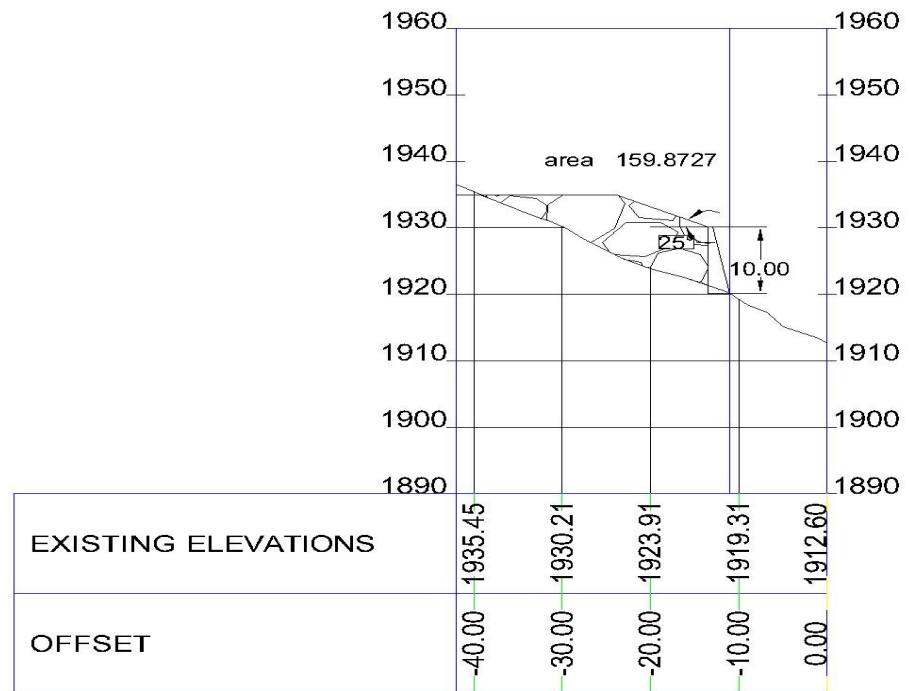
X-SECTION AT CHAINAGE 05M FOR DUMPING SITE- 6 (JSHEP)



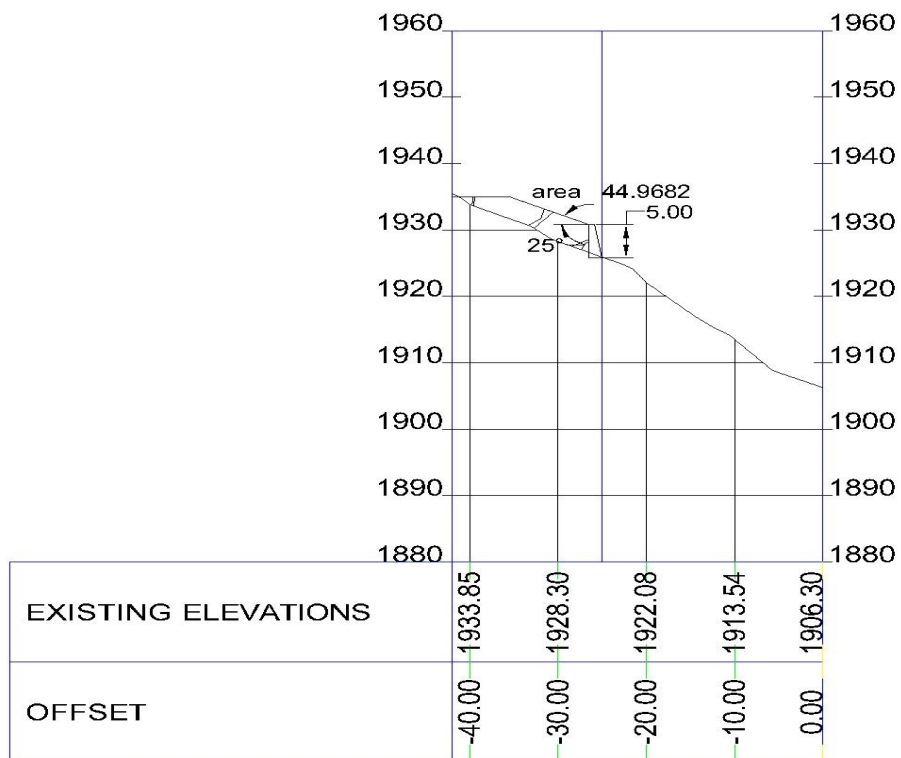
X-SECTION AT CHAINAGE 50M FOR DUMPING SITE- 6 (JSHEP)




X-SECTION AT CHAINAGE 100M FOR DUMPING SITE- 6 (JSHEP)



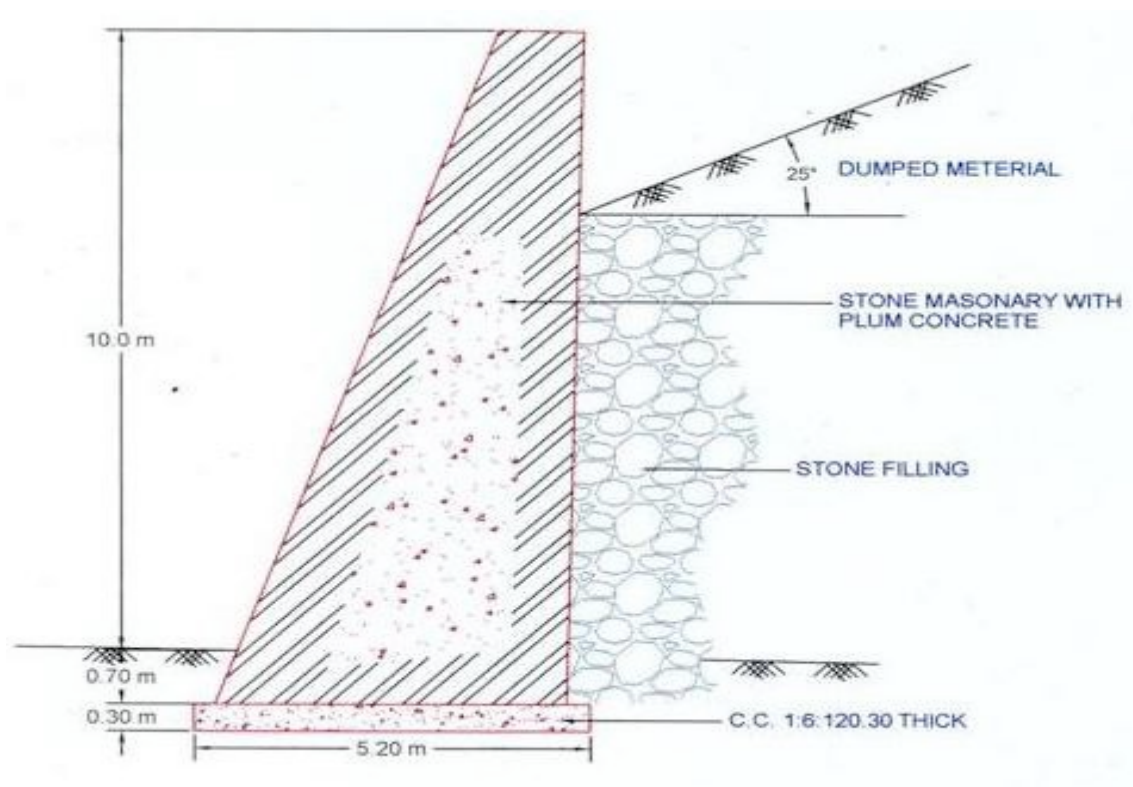
X-SECTION AT CHAINAGE 150M FOR DUMPING SITE- 6 (JSHEP)



X-SECTION AT CHAINAGE 157.04M FOR DUMPING SITE- 6 (JSHEP)



Topographical Contour Map of Dumping Site-06 (D-6)



CROSS SECTION OF RETAINING WALL