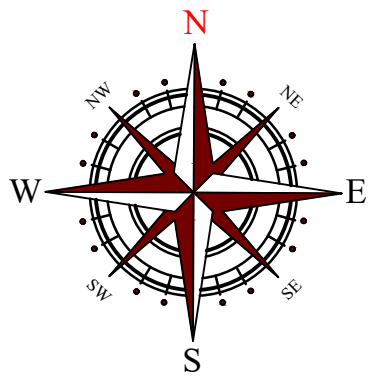
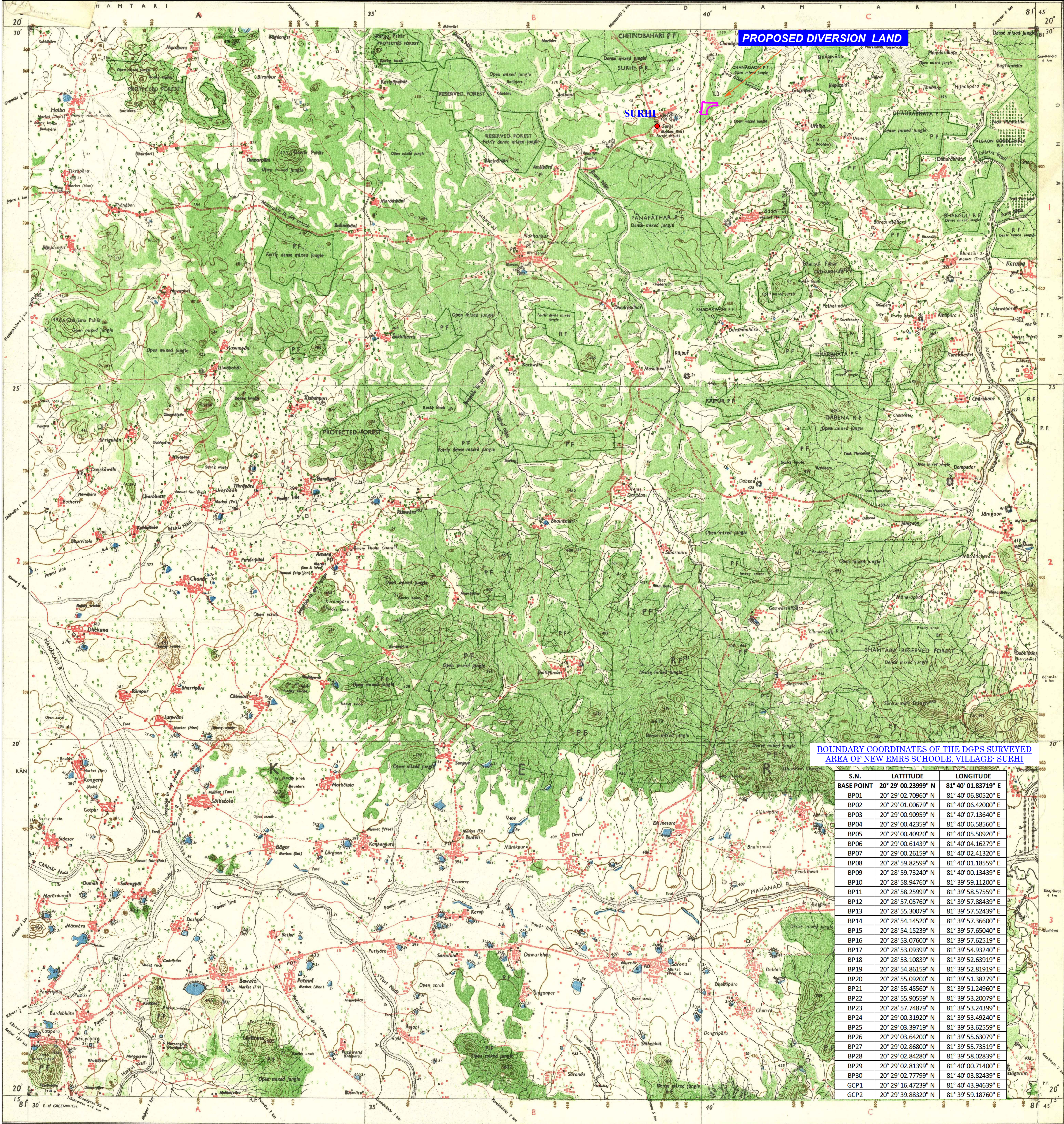


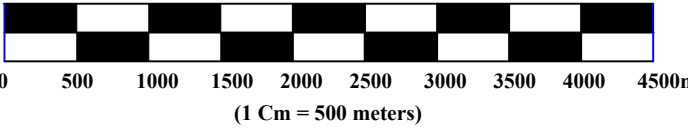
TOPOSHEET MAP (TOPOSHEET NO. 64 H/11) OF THE DGPS SURVEYED AREA FOR DIVERSION PROPOSAL OF NEW EKLAVYA MODEL RESIDENTIAL SCHOOL, AT VILLAGE SURHI , TEHSIL-NARHARPUR, DISTRICT- NORTH BASTAR KANKER, (C.G.)



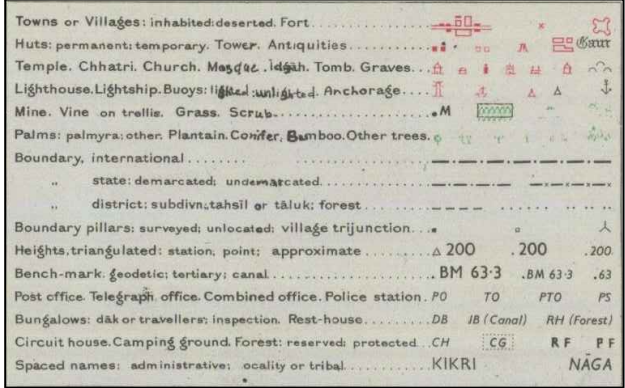
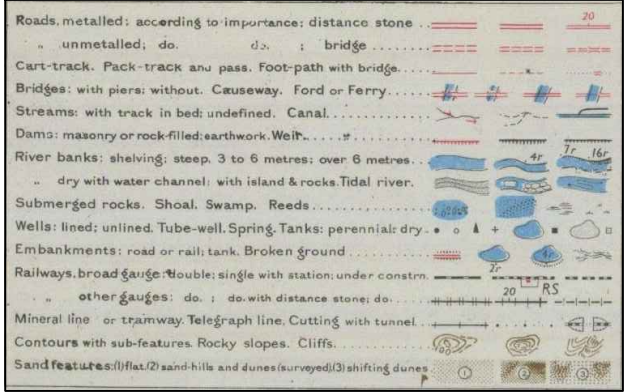
APPLICANT

ASSISTANT COMMISSIONER
TRIBAL WELFARE DEPARTMENT
DIST. - NORTH BASTAR KANKER, (C.G.)

Scale 1:50,000



MAP LEGEND



REVENUE FOREST LAND

BOUNDARY COORDINATES OF THE DGPS SURVEYED AREA OF NEW EMRS SCHOOLE, VILLAGE- SURHI

S.N.	LATITUDE	LONGITUDE
BASE POINT	20° 29' 00.23999" N	81° 40' 01.83719" E
BP01	20° 29' 02.70960" N	81° 40' 06.80520" E
BP02	20° 29' 01.00679" N	81° 40' 06.42000" E
BP03	20° 29' 00.90959" N	81° 40' 07.13640" E
BP04	20° 29' 00.42359" N	81° 40' 06.58560" E
BP05	20° 29' 00.40920" N	81° 40' 05.50920" E
BP06	20° 29' 00.61439" N	81° 40' 04.16279" E
BP07	20° 29' 00.26159" N	81° 40' 02.41320" E
BP08	20° 28' 59.82599" N	81° 40' 01.18559" E
BP09	20° 28' 59.73240" N	81° 40' 00.13439" E
BP10	20° 28' 58.94760" N	81° 39' 59.11200" E
BP11	20° 28' 58.25999" N	81° 39' 58.57559" E
BP12	20° 28' 57.05760" N	81° 39' 57.88439" E
BP13	20° 28' 55.30079" N	81° 39' 57.52439" E
BP14	20° 28' 54.14520" N	81° 39' 57.36600" E
BP15	20° 28' 54.15239" N	81° 39' 57.65040" E
BP16	20° 28' 53.07600" N	81° 39' 57.62519" E
BP17	20° 28' 53.09399" N	81° 39' 54.93240" E
BP18	20° 28' 53.10839" N	81° 39' 52.63919" E
BP19	20° 28' 54.86159" N	81° 39' 52.81919" E
BP20	20° 28' 55.09200" N	81° 39' 51.38279" E
BP21	20° 28' 55.45560" N	81° 39' 51.24960" E
BP22	20° 28' 55.90559" N	81° 39' 53.20079" E
BP23	20° 28' 57.74879" N	81° 39' 53.24399" E
BP24	20° 29' 00.31920" N	81° 39' 53.49240" E
BP25	20° 29' 03.39719" N	81° 39' 53.62559" E
BP26	20° 29' 03.64200" N	81° 39' 55.63079" E
BP27	20° 29' 02.86800" N	81° 39' 55.73519" E
BP28	20° 29' 02.84280" N	81° 39' 58.02839" E
BP29	20° 29' 02.81399" N	81° 40' 00.71400" E
BP30	20° 29' 02.77799" N	81° 40' 03.82439" E
GCP1	20° 29' 16.47239" N	81° 40' 43.94639" E
GCP2	20° 29' 39.88320" N	81° 39' 59.18760" E

LAND DETAIL

District/ Forest Division	Tehsil / Range	Village	Type of Land	Camp no	Surveyed Area (In Hect.)
NORTH BASTAR KANKER	NARHARPUR	SURHI	ORANGE AREA	DA 1413	6.5
TOTAL					6.5

MAP NO. - 3

PREPARED BY,



AVI CONSULTANCY SERVICES
34/945, Dr. RAJENDRA NAGAR, NEAR GOVARDHAN CHOWK,
RAIPUR - 492001 (C.G.)
Email - avi_cspr@rediffmail.com