



Telephone No 01962-261992  
Email - cfwestrajouri@gmail.com

Government of Jammu & Kashmir (U T)

**OFFICE OF THE CONSERVATOR OF FORESTS  
JAMMU WEST CIRCLE, RAJOURI**

Sub Work Programme of Compensatory Afforestation w r t Forest Clearance for  
"Construction of road from Mian Nagri to Malash Mohalla" in Rajouri Forest  
Division

Ref DFO Rajouri letter No 1746-48/DFOR Dated 14-07-2022  
CCF Jammu letter No. CCF-J/Plg/1169-70 Dated 20-07-2022

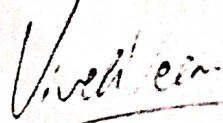
**ORDER**

The work proposal for Compensatory Afforestation to be done in lieu of diversion of 0.42 Hectare of forest land in Rajouri Forest Division for Construction of road from Mian Nagri to Malash Mohalla under (PWD) to the tune of Rs. 8,68,953/- prepared and submitted by the Divisional Forest Officer, Rajouri Forest Division, is hereby Approved/Sanctioned, as per the details given below:-

Proposal No	Nomenclature of FCA Work	User Agency	Location of proposed works	Area involved for diversion	Area under CA Plan	Financial implication of the proposal	Canopy Density
FP:JK/ROAD/155311/2022	Construction of road from Mian Nagri to Malash Mohalla	(PWD)	52/R (Mian Nagri Pulluan)	0.42 Ha	0.84 Ha	8,68,993/-	Open

The Approval/Sanction is subject to the following conditions:-

1. All the terms and conditions as per the provisions of Forest Conservation Act 1980 w.r.t Compensatory Afforestation are complied with
2. That the existing Forest Tariff Rate schedule shall be applicable
3. That the DFO Rajouri Division shall be the implementing agency for executing the CA Plan.

  
(Vivek Verma), IFS  
Conservator of Forests,  
Jammu West Circle,  
Rajouri

No: CFW-R/ FCA/1233-36  
Dated: 20-07-2022

Copy Submitted -

1. Prl. Chief Conservator of Forest (HOFF) J&K Jammu for favour of information
2. The Addl. Pr. Chief Conservator of Forest, Nodal Officer (FCA) J&K U T for Information
3. The Addl. Pr. Chief Conservator of Forest Jammu for favour of information
4. The Divisional Forest Officer Rajouri for information and follow up action



**Government of Jammu and Kashmir**  
**OFFICE OF THE DIVISIONAL FOREST OFFICER**  
**RAJOURI FOREST DIVISION**  
**RAJOURI**



Ph. No. 01962-262361, email: dforajouri@gmail.com

The Conservator of Forests  
West Circle, Rajouri.

No: 1746-48/DFOR

Dated: 14-07-2022

Subject: - Accord of approval/ Sanction to the CA plan.  
Ref:- Proposal No. FP/JK/ROAD/155311/2022.  
Sir,


On the subject and reference cited above, kindly find enclosed here with the CA Proposal along with snapshot of KML in lieu of diversion of 0.42 Ha forest land for construction of road from Mian Nagri to Malash Mohalla in Co. No. 52/R of Rajouri Forest Division. The detail of CA proposal is as under:-

Proposal No.	Nomenclature of FCA work	User Agency	Location of proposed works	Area involved for diversion	Area under CA Plan	Financial implications of the proposal	Canopy Density
FP/JK/ROAD/155311/2022.	construction of road from Mian Nagri to Malash Mohalla	PWD	52/R Mian Nagri Pullulian	0.42 Ha.	0.84 Ha	Rs.8,68,993/-	open

It is therefore requested that approval of CA work proposal may kindly be accorded so that the case of road may be uploaded on PARIVESH Portal please.


Encl: 03 leaves

Yours faithfully,

  
(Dr. A. D. Singh) IFS  
Divisional Forest Officer  
Rajouri Forest Division  
Rajouri

Copy submitted to:-

1. The Additional Principal Chief Conservator of Forests / Nodal Officer, FCA J&K Govt. for favour of information please.
2. The Chief Conservator of Forests, Jammu for favour of information please.

  
Divisional Forest Officer  
Rajouri Forest Division  
Rajouri

# Compensatory Afforestation

Full Title of the Project: Construction of road from Mian Nagri To Malash Mohalla Under PWD(R&B) Division Rajouri

File No: - FP/JK/ROAD/155311/2022

Date of Proposal:- 29-05-2022

Name of Forest Division (Whether Forest Land is proposed to be diverted): Rajouri Forest Division

Forest Area to be diverted: **0.42 Ha.**

Details of land where C.A is to be carried out:

Degraded forest land: Yes Area: **0.84 Ha.**

Non-forest Land No Area: Ha.

Forest Division: Rajouri District: Rajouri

Range: Rajouri Tehsil: Rajouri

Compartment No.52/R Khasra No. (for Non-forest land)\_\_\_\_\_

C.A. Site (Name of the location): **Pullulian (Mian Nagri)** C.A. Area (in Ha): **0.84 Ha.**

C.A. Site Geo Coordinates:

Starting Point: Latitude: 33 22 37.57 N Longitude: 74 15 09.44 E

Ending Point: Latitude: 33 22 37.56 N Longitude: 74 15 09.41 E


In case of non-forest area identified for C.A., then what is distance of C.A. site from the adjoining forest boundary:\_\_\_\_\_

## 1. Description of C.A. Site

- Soil type: **Sandy, mountain soil.**
- Topography: hilly/ Undulating/Plain: **hilly and undulating**
- Slop: Steep/medium/gentle: **Medium**
- For non-forest land description of existing vegetation/root stock and density: **Nil**
- In case of degraded forest land description of forest type and crown density: **open forest/ below 40%.**

- Plantation Model: CA plan has to be site specific considering all relevant factors including crown density of existing vegetation, type of existing vegetation and species to be planted. On an average, about 1000 plants/ha will be planted.

In Jammu region, about 600 plants/ha are normally planted. Additionally, about 400 plants/ha of suitable species can be planted along fence line to strengthen the fencing and provide long term protection.


  
Divisional Forest Officer  
Rajouri Forest Division  
Rajouri

**CA for 0.84 Ha in Degraded Forest of Rajouri Forest Division**

S.No.	Description	Unit	No.	Rate (in Rs.)	Total Amount (in Rs.)
A 1	1 <sup>st</sup> Year cost of Afforestation	No.	840	29.34	24,646/-
2	2 <sup>nd</sup> year Maintenance	No.	210	29.34	6,161/--
3	3 <sup>rd</sup> year Maintenance	No.	84	29.34	2,465/-/-
4	4 <sup>th</sup> year Maintenance	No.	42	29.34	1,232/-
5	5 <sup>th</sup> year Maintenance	No.	42	29.34	1,232/-
6	6 <sup>th</sup> year Maintenance	No.	42	29.34	1,232/-
7	7 <sup>th</sup> year Maintenance	No.	42	29.34	1,232/-
8	8 <sup>th</sup> year Maintenance	No.	42	29.34	1,232/-
9	9 <sup>th</sup> year Maintenance	No.	42	29.34	1,232/-
10	10 <sup>th</sup> year Maintenance	No.	42	29.34	1,232/-
<b>Total</b>			<b>No.</b>	<b>1428</b>	<b>29.34</b>
Plants production			No.	1428	8.03
			<b>Total</b>		<b>53,363/-/-</b>
<b>B</b>	<b>Other Afforestation Intervention ( As per the requirement of the site condition)</b>				
1	Patch Sowing	No. of Patches	800	6.99	5,592/-
2	Planting of Grass slips	No. of slips	800	6.35	5,080/-
C	Fencing:				
1	Square PCC Post fencing ( 4 Strand/7Strand)	RFT	---	----	---
2	Wooden Fencing	RFT	1318	475	6,26,050/-
3	Chain Link Fencing	RFT		16.74	.....
4	Fencing Repair form 3 <sup>rd</sup> year to 10 <sup>th</sup> year=8 years	RFT		22904	.....
D	Site Preparation: ( Cutting, Grubbing and removal of Lantana)	Ha		6.35	.....
E	Pruning and training of existing Root Stocks:	No		6.35	.....
<b>Total (A+B+C) C.A.</b>					<b>6,90,085/-</b>
<b>Charges:</b>					
F	Soil & Water Conservation and Protection measures like construction of fire lines and inspection path.				
1	DRSM	Cube Mtrs	100	1099	1,09,900/-
2	Fire Line	KM	-	-	-
3	Inspection Path	KM	-	-	-
<b>Total</b>					<b>1,09,900/-</b>
					69,008/-
G	Overhead Charges(10% of the C.A. Charges)				
<b>Grand Total: (A+B+C+F+G)</b>					<b>8,68,993/-</b>

**3. Technical Details:** Technical details of Compensatory Afforestation are as follows:-

- i. General Details: **0.84 Ha degraded area proposed for CA plantation in.Co.52/R**
- ii. Plantation Method: **Pit planting**
- iii. Spacing: **3m\*3m.**
- iv. Species proposal to be planted: **Chir associates and other broad leaved species.**
- v. Silvicultural Operation: -----
- vi. Soil & Moisture Conservation Works: **100 Cube meter**
- vii. Protection (fencing, Watch & Ward, People's Participation etc:
- viii. Proposed Monitoring Mechanism:
- ix. Any other information

  
 Divisional Forest Officer  
 Rajouri Forest Division  
 Rajouri