

पत्राक 1503 / 50सो0

दिनांक 25 जुलाई 2018

सेवा में,

प्रभागीय वनाधिकारी
नैनीताल,
वन प्रभाग नैनीताल।

विषय: जनपद अल्मोड़ा के विधानसभा क्षेत्र जागेश्वर के अंतर्गत पूनागढ़-नाटाडोल मोटर मार्ग से सैम मन्दिर से नौली तक मोटर तक मोटर मार्ग (प्रस्ताव संख्या 15502/2015)।

सन्दर्भ: EDS dated 16/01/2018

महोदय,

उपरोक्त विषयक सन्दर्भित पत्र के क्रम में सूचित की गयी आपत्तियों का निराकरण निम्नानुसार प्रेषित किया जा रहा है।

Objection	निराकरण
1.In para-E of online part I, it is mentioned that permanent and temporary Employment for 04 person and 500 person respectively, is likely to be generated which does not appears to be corrected.	पार्ट I के बिन्दु सं0 para-E में रोजगार सम्बन्धित जानकारी भर ली गयी है।
2. The geo referenced digital map of the area proposed for diversion. Uploaded at L(iv) part I online is on google earth image which does not serve any useful purpose and geo coordinates are shown at very few points. May provided/ uploaded scanned copy of GIS software generated geo referenced digital map CA Land in form A part I and part II.	पार्ट I के बिन्दु सं L(v) में मानचित्र अपलोड कर लिया गया है।
3.Total period for which the land proposed to be diverted is wrongly filled in online Part I.	सूचना पार्ट I के बिन्दु सं A-1(x) में अंकित कर लिया गया है।
4.Scanned copy of GIS software generated geo referenced digital map of the forest land proposed to be diverted showing the alignment of the operation track been uploaded at para- C (iv) of online Part-I instead a point has been shown in google earth image. GIS software generated geo referenced digital map showing geo coordinates at 200 to 300 m interval along the operation track including all turning points may be uploaded at para-C(iv) & original hard copy of the same may also be submitted for placing in the hard copy of the proposal Form A part I and part II.	मानचित्र पार्ट I के बिन्दु सं C(iv) में अपलोड कर लिया गया है। हार्ड कॉपी संलग्न कर प्रेषित की जा रही है।
5. The other document uploaded in the column L-(iv) f,g,h in place of ownership details and MOU signed between user agency and present owner for CA. the documents uploaded are related to agreement between owners of Nap land and construction department, while in these place the documents needs to be uploaded regarding to area proposed for CA Form A part I and part II.	सूचना पार्ट I के बिन्दु सं L में अपलोड कर लिया गया है।
6.The village level committee (VLC) proceeding for each village separate with separate attendance sheet according to filled details B-2.3- village wise breakup along with FRA may also be provide and upload in Para K part I online.	वनाधिकार प्रपत्र पार्ट I के बिन्दु सं K(a) में अपलोड कर लिया गया है।

7. CA scheme, CA suitability certificate and maps of CA is not uploaded in online part II SR.No-13.	यह बिन्दु लो0नि0वि0 से सम्बन्धित नहीं है।
8. Upload FRA in part I is not in prescribed format. Please rectified accordingly.	वनाधिकार प्रपत्र पार्ट I के बिन्दु सं K(a) में अपलोड कर लिया गया है।

अतः अनुरोध है कि मार्ग के वन भूमि हस्तान्तरण प्रस्तावों में अपने स्तर से अग्रेत्तर कार्यवाही करने कृपा करें।

संलग्न- मानचित्र 3 नं0

भवदीय

अधिसासी अभियन्ता,
प्रान्तीय खण्ड, लो0नि0वि0,
अल्मोड़ा।

FORM - A

Form for seeking prior approval of Central Government under section 2 of the Forest(Conservation) Act, 1980 for Diversion of fresh forest area

PART - I

(To be filled up by User Agency)

A. General Details**A-1. Project Details**

- (i). Proposal No. : FP/UK/ROAD/15502/2015
- (ii). Name of Project for which Forest Land is required : Constfuction of Punagarh Natadol to Sem Mandir to Nauli Motor Road. (Length 3.00 Km)
- (iii). Short narrative of the proposal and Project/scheme for which the forest land is required : Construction of Punagarh Construction of Natadol to Sem Mandir to Nauli Motor Road. (Length 3.00 Km) in Jaageshwer constituency, District Almora. Construction Natadol to Sem Mandir to Nauli Motor Road is proposed as a existing Punagarh Natadol motor road the sention length of proposed motor road
- (iv). State : Uttarakhand
- (v). Category of the Project : Road
- (vi). Shape of forest land proposed to be diverted : Linear
- (vii). Estimated cost of the Project(Rupees in lacs) : 25.49
- (viii). Total Area of Forest Land proposed for diversion(in ha.): 1.547
- (ix). Non-Forest Land required for this project(in ha.): 1.337
- (x). Total period for which the forest land is proposed to be diverted(in years): 100

A-2. Details of User Agency

- (i). Name : EXECUTIVE ENGINEER
- (ii). Address1 : Provincial Division P.W.D., Almora
- (iii). Address2 : Mall Raod Almora
- (iv). State : Uttarakhand
- (v). District : Almora
- (vi). Pin : 263601
- (vii). Landmark : Chaughan Pata, Almora
- (viii). Email address : eepdalmora@rediffmail.com
- (ix). Landline Telephone No. : 5962-2320033
- (x). Fax No. : 5962-5962
- (xi). Mobile No. : 7533877888
- (xii). Website (if any) : NIL
- (xiii). Legal status of User Agency : State Government

A-3. Details of Person Making Application

- (i). First Name: Harish
- (ii). Middle Name: chandra
- (iii). Last Name: Pandey
- (iv). Gender: Male
- (v). Designation: Executive Engineer
- (vi). Address 1: Executive Engineer, Provincial Division, Public works Department, Almora
- (vii). Address 2: Mall Road Almora
- (viii). State: Uttarakhand
- (ix). District: Almora
- (x). Tehsil: Almora
- (xi). Pin: 263601


(xii). Landmark: Chaughan Pata, Almora

(xiii). Email Address: eepdalmora@rediffmail.com

(xiv). Landline Telephone No.: 5962-230033

(xv). Fax No.: 059622320033

(xvi). Mobile No.: 9456104668

(xvii). Copy of documents in support of the competence/authority of the person making this application to make application on behalf of the User Agency: **B. Details of land required for the Project**

B-1. Details of proposal seeking prior approval of Central Government under the Act for diversion of forest land for the Project already submitted in the past

List of proposal submitted in Past							
S.no	Proposal Status.	Proposal No.	Moef File No.	Area Proposed for Diversion(Ha.)	Area Diverted(Ha.)	Date of In-Principle Approval	Date of Final Approval
NIL							

B-2. Details of forest land proposed to be diverted

B-2.1 Details of Divisions involved

Details of Divisions involved			
S.no	Division Name	Forest Land(ha.)	Non-Forest Land(ha.)
1.	Nainital	1.547	1.337

B-2.2 Details of Districts involved

District wise breakup			
S.no	District Name	Forest Land(ha.)	Non-Forest Land(ha.)
1.	Almora	1.547	1.337

B-2.3 Village wise breakup

Villages wise breakup			
S.no	Village	Forest Land(ha.)	Non-Forest Land(ha.)
1	Naatadol Van Panchayat	0.806	1.337
2	Natadol civil Land	0.741	0


B-2.4 Component wise breakup


Component wise breakup			
S.no	Component	Forest Land(ha.)	Non-Forest Land(ha.)
1	Motor Road	1.547	1.153
2	Muck Disposal	0	0.184


C. Maps of forest land proposed to be diverted

Division 1. : Nainital	
(i). Area of forest land proposed to be diverted(in ha.) : 1.547	
(ii). : Linear	

(b). No. of Segments : One

Segment wise details		
Segments	Segment Area(in ha.)	Kml File of Segments
1.	1.547	 View File

(iii). Copy of Survey of India Toposheet indicating boundary of forest land proposed to be diverted: 

(iv). Scanned copy of the Geo-referenced map of the forest land proposed to be diverted prepared by using GPS or Total Station: 

D. Justification for locating the Project in forest land and details of alternatives examined:

(i). Copy of note containing justification for locating the Project in forest land: 

(ii). Whether a copy of map indicating location of alternative examine is required to be provided: Yes

(a). Copy of map indicating location of alternative examined: 

E. Employment likely to be generated

(i). Whether the Project is likely to generate employment?: Yes

(ii). Permanent/Regular Employment(Number of persons): 4

(iii). Temporary Employment(Number of person-days): 15

F. Displacement of People due to the Project, if any.

(i). Whether Project involves displacement?: No

G. Details of Cost-Benefit analysis for the Project

(i). Whether the Project requires Cost-Benefit analysis?: No

H. Status of Environmental Clearance

(i). Whether the Project requires Clearance under the Environment (Protection) Act 1986?: No

I. Status of Wildlife Clearance


(i). Whether the Project or a part thereof is located in any Protected Area or their Eco sensitive zone?: No

J. Applicability of special provisions governing Scheduled Areas

(i). Whether the Project or a part thereof is located in a Scheduled Area?: No





K. Status of settlement of rights under the Forest Rights Act, 2006 on the forest land proposed to be diverted


(i). Whether the process for settlement of Rights under the Forest Rights Acts 2006 on the forest land proposed to be diverted has been completed?: Yes


(a). Copy of documentry evidence in support of settlement of rights under the Forest Rights Act, 2006 on the forest land proposed to be diverted: 

L. Details of land identified for Compensatory Afforestation









- (i). Whether non-forest or Revenue forest land is required to be provided by User Agency?: Yes
- (ii). Whether the area of non-forest land or Revenue forest land required to be provided by User Agency for raising Compensatory Afforestation is less than area of forest land proposed to be diverted?: No
- (iii). No. of districts involved for raising Compensatory Afforestation: 1
- (iv). No. of patches: One




















District 1. : Almora	
(a). Village:	dasili
(b). Area(in ha.):	3.094
(c). Copy of KML file of the patch:	 View File
(d). Khasra details:	2996,2995,2997,2998,3000,3001,3003,3004,3007,3010,3011,3015,3016,3017,3019,3024,3025,3035,3037,3110,3112
(e). Present owner:	Others
(f). Copy of ownership proof:	
(g). Copy of Mou/agreement executed between the Present owner and the User Agency:	
(h). Copy of non encumbrance certificate for the forest land:	





















(v). Scanned copy of the map of the land identified for creation of Compensatory Afforestation prepared by using GPS or Total Station: 

(vi). Copy of Survey of India Toposheet in 1:50,000 scale indicating location of the land identified for creation of Compensatory Afforestation: 

Additional information Details

Documents		
S.No	Documents	Remarks
1		EDS 28.08.2017
2		hard copy submitted to DFO office
3		
4		A short narrative and importance of the project..
5		Administrative and Financial sanction
6		Preliminary Joint Inspection report (by user agency, forest department, revenue department etc.)
7		Comparative chart showing statement of both alignment or alternate site explored for the proposed project and reasons for their rejection duly countersigned by DFO
8		Certificate from the DM that no alternative suitable non-forest

		land is available for the project in question and the demand of the forest land for the project is barest minimum
9		Land schedule (for RF signed by DFO and civil soyam, Van panchayat and private nap land signed by DM).
10		Category wise (RF,civil soyam, Van panchayat and private nap land, Notified forest land etc.) land length, width and area in Ha
11		Bar Chart with index (counter signed by DFO).
12		Compensatory afforestation scheme in Civil and Soyam land (10 years) by DFO
13		Certificate Regarding suitability of indentified land for Compensatory Aforestation by DFO
14		Undertaking by the User Agency to bear the cost of compensatory afforestation duly counter signed by the DFO
15		Road side/gap filling plantation estimate (by DFO)
16		Undertaking by the User Agency to bear the cost of Road side /gap filling plantation (by user agency)
17		Estimate of 100 trees plantation by DFO (less then 1.0 ha. cases)
18		Details of the trees with their scientific name in RF, Civil Soyam, Van Panchayat, Private Notified land and in Nap Land should be mentioned (with valuation of the trees to be felled) (0-10 dia trees will be mentioned as saplings).
19		Felling of Oak trees (If involves, inspection report of the concerning CF has to be provided).
20		If felling of trees is not involved, certificate by DFO in this regard
21		Certificate of felling minimum trees during the project work.
22		Muck disposal scheme (in prescribed format)
23		Whether project area is a part of National Park or sanctuary and aural distance of the project from National Park or sanctuary signed by DFO
24		If the project area is within 10 Km radius of N/P or Centaury, Comments/No objection certificate of CCF Wild Life has to be provided
25		If the Project falling within the National park or Sanctuary, needs recommendation of State Wild Life Board, National Board of Wild Life (NBWL) and permission of Hon'ble Supreme Court/MoEF GoI.
26		No violation has taken place, FC Act. 1980 reg.
27		NOC from local Gram Sabhas
28		Approved general lay out

		plan/alignment and estimate from competent authority with name and designation
29		Component wise details of construction work.
30		Certificate- work has not been started reg.
31		Geologist Report (Govt. approved Geologist).
32		Task Force report
33		Item wise details of works.
34		Certificate by user agency for complying the condition imposed in Manak Shartain
35		Certificate by user agency for complying the condition imposed in geologist report/Task force recommendation in hill areas (excluding drinking water
36		No historical/monumental or religious place will be effected certificate reg. (by DM/DFO)
37		Undertaking regarding no animal will be effected adversely by the project
38		Undertaking to provide alternative fuel wood, kerosene or LPG to labours involved in project
39		Benefited villages/Families/Population Certificate.
40		NPV calculation certificate as per Hon'ble Supreme court /MoEF orders by DFO
41		Undertaking of payment of NPV, if Hon'ble Supreme Court increases the rates of NPV (by user agency)
42		Cost of the forest land and lease rent certificate by DM
43		Certificate of Lease period by user agency.
44		Demarcation of land to be diverted
45		Undertaking of user agency to bear the cost for demarcation work
46		Non-availability of non-forest land for compensatory afforestation certificate by Chief secretary
47		EDS Dt 10.06.2017

Print page

अधिसूचना, प्रभियन्ता,
पुन्तिय खण्ड, सो. नि. वि.
सम्बोदा.