AREA STATEMENT OF KUDUMALLEGI VILLAGE (THIRTHAHALLI TO SHIMOGA) - SHIMOGA DIVISION

DISTRICT	TALUK	VILLAGE	SURVEY NO.	Area Widthin m	AREA in Ha.
Shimoga	Thirthahalli	Nandagadde	78, 94	0.3	0.033552

NORTH

Scale 1:7920

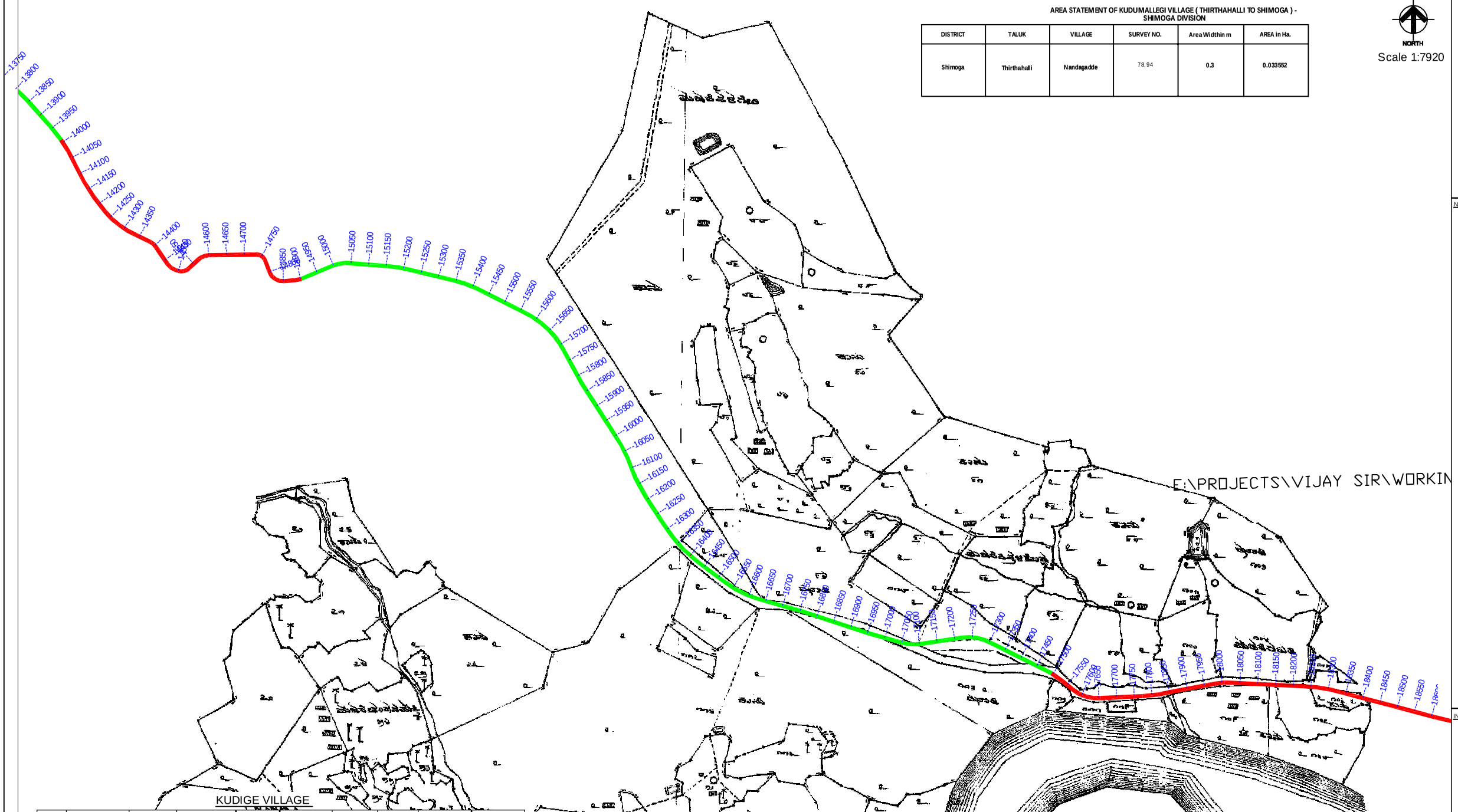

KUDIGE VILLAGE

S.NO.	DISTRICT	TALUK	VILLAGE	SURVEY NO.	Area Widthin m	AREA in Ha.	INTERVAL POINTS	LATITUDE	LONGITUDE
330	Uttara Kannada	Thirthahalli	Kudige	Road	0.3	0.050	16450	13.71945429° N	75.35480912° E
331							16500	13.71910.72° N	75.35517803° E
332							16550	13.71892655° N	75.35558952° E
333							16600	13.71872923° N	75.35597524° E
334							16650	13.71859426° N	75.35641637° E
335							16700	13.71847151° N	75.35680444° E
336							16750	13.71834876° N	75.35730659° E
337							16800	13.71820469° N	75.35774489° E
338							16850	13.71806291° N	75.35816510° E
339							16900	13.71792113° N	75.35862311° E
340							16950	13.71777935° N	75.35906222° E
341							17000	13.71765564° N	75.35950709° E
342							17050	13.71753156° N	75.35995179° E
343							17100	13.71751819° N	75.36041209° E
344							17150	13.71758710° N	75.36086915° E
345							17200	13.71765311° N	75.36132963° E
346							17250	13.71767796° N	75.36176678° E
347							17300	13.71753527° N	75.36222342° E
348							17350	13.71733130° N	75.36268604° E
349							17400	13.71713058° N	75.36305037° E
350							17450	13.71692975° N	75.36346471° E
351							17500	13.71671660° N	75.36387217° E
352							17550	13.71649429° N	75.36428316° E
353							17600	13.71618825° N	75.36461839° E
354							17650	13.71612748° N	75.36507583° E
355							17700	13.71615205° N	75.36558561° E
356							17750	13.71617449° N	75.36599574° E
357							17800	13.71620724° N	75.36645858° E
358							17850	13.71630624° N	75.36691978° E
359							17900	13.71637122° N	75.36736788° E
360							17950	13.71648477° N	75.36782235° E
361							18000	13.71652168° N	75.36827924° E
362							18050	13.71690014° N	75.36874107° E
363							18100	13.71647876° N	75.36920298° E
364							18150	13.71645742° N	75.36966498° E
365							18200	13.71643606° N	75.37012691° E
366							18250	13.71640837° N	75.37058911° E
367							18300	13.71633678° N	75.37104475° E
368							18350	13.71622161° N	75.37149185° E
369							18400	13.71606658° N	75.37195913° E

KEY PLAN

NOTES :

INDEX MAP OF VILLAGES

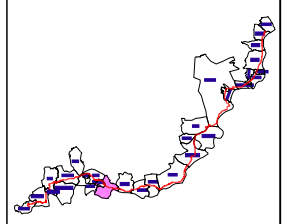

Rev	Description	Date	Drw	Dsg	Chk	App

CLIENT
JIO DIGITAL FIBRE PRIVATE LIMITED
CIN: U64200GJ2018PTC105652
No. RMZ Icon, Palace Cross Road,
Vasanthnagar, Bengaluru 560052.

CONSULTANT
Udbhav Infrastructure Pvt. Ltd.

PROJECT TITLE
Application Drawing for Seeking Approval
Application Drawing for Seeking Approval for Laying Underground Optical Fiber Cable in Forest Area of Kudige Village, Thirthahalli Taluk, Shimoga District.

DRAWING TITLE
CADASTRAL MAP OF KUDIGE VILLAGE

Date	Drn.	Dsg.	Chk.	App.	Scale.	Drawing Status.
-	-	-	-	-	1:7920	
Project No.	Drawing No.					Sheet No. 11 / Rev.

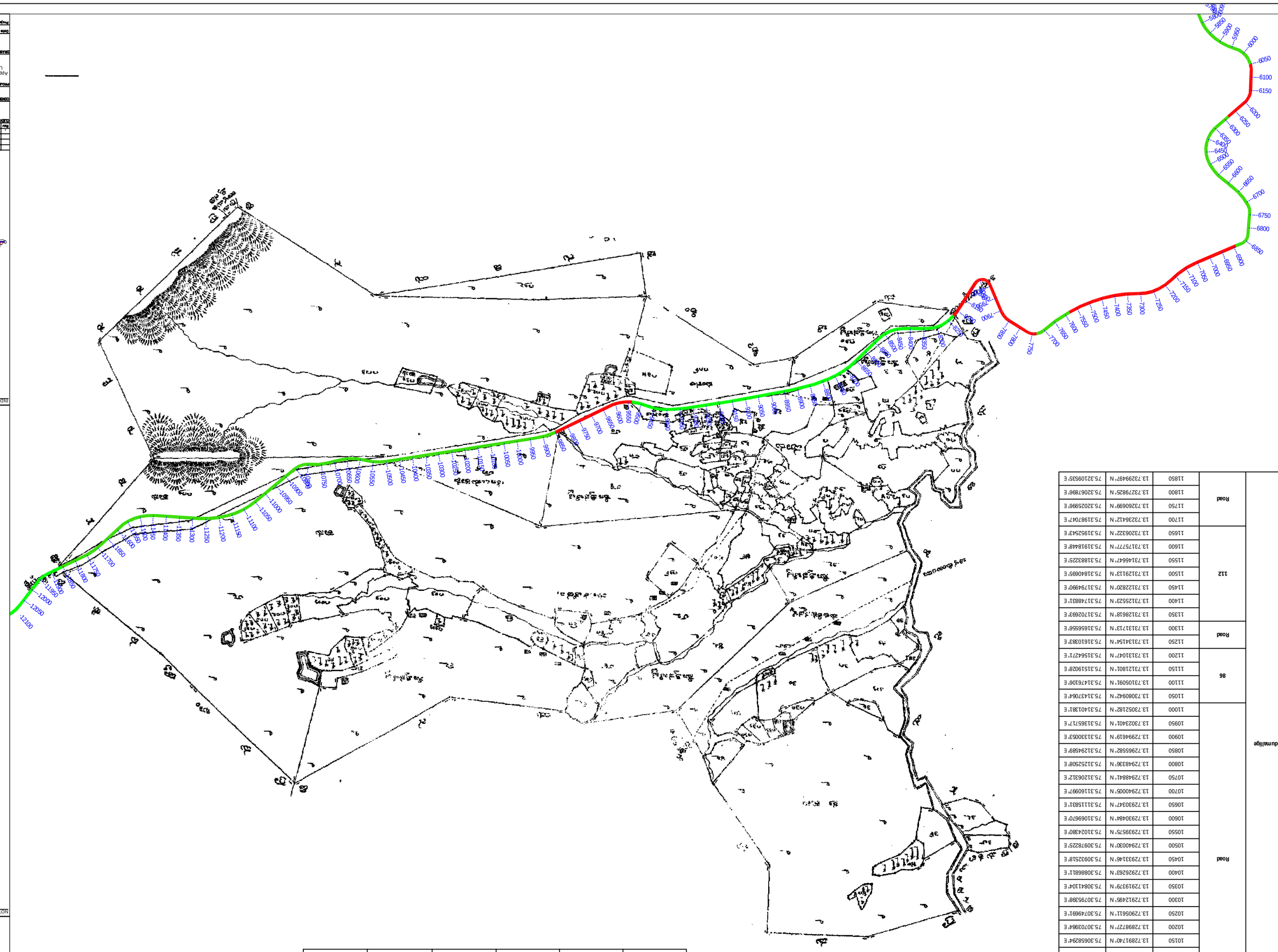

LIST OF COORDINATES OF KUDUMALLEGI VILLAGE (THIRTHAHALLI TO SHIMOGA) - SHIMOGA DIVISION

S.NO.	DISTRICT	TALUK	VILLAGE	SURVEY NO.	INTERVAL POINTS	LATITUDE	LONGITUDE
198	Shimoga	Thirthahalli	Kudumallige	9850		13.2842610°N	75.3038586°E
199				9900		13.7285629°N	75.3042991°E
200				9950		13.7286359°N	75.3041756°E
201				10000		13.7287063°N	75.3052124°E
202				10050		13.7287167°N	75.3056609°E
203				10100		13.7288470°N	75.3061261°E
204				10150		13.7289174°N	75.3065829°E
205				10200		13.7289872°N	75.3070398°E
206				10250		13.7290561°N	75.3074968°E
207				10300		13.7291249°N	75.3079539°E
208				10350		13.7291937°N	75.3084110°E
209				10400		13.7292626°N	75.3088681°E
210				10450		13.7293314°N	75.3093252°E
211				10500		13.7294003°N	75.3097822°E
212				10550		13.7293575°N	75.3102430°E
213				10600		13.7293048°N	75.3106967°E
214				10650		13.7292034°N	75.3111583°E
215				10700		13.7294000°N	75.3116099°E
216				10750		13.7294884°N	75.3120613°E
217				10800		13.7296833°N	75.3125250°E
218				10850		13.7296556°N	75.3129458°E
219				10900		13.7299461°N	75.3133003°E
220				10950		13.7302401°N	75.3136571°E
221				11000		13.7305218°N	75.3140138°E
222				11050		13.7308094°N	75.3143704°E
223				11100		13.7310509°N	75.3147610°E
224				11150		13.7312180°N	75.3151928°E
225				11200		13.7313104°N	75.3156421°E
226				11250		13.7314154°N	75.3161038°E
227				11300		13.7313173°N	75.3165656°E
228				11350		13.7312861°N	75.3170269°E
229				11400		13.7312552°N	75.3174881°E
230				11450		13.7312820°N	75.3179499°E
231				11500		13.7312911°N	75.3184069°E
232				11550		13.7314664°N	75.3188232°E
233				11600		13.7317577°N	75.3191844°E
234				11650		13.7320632°N	75.3195243°E
235				11700		13.7323641°N	75.3198703°E
236				11750		13.7326069°N	75.3202599°E
237				11800		13.7327982°N	75.3206789°E
238				11850		13.7329949°N	75.3210955°E

AREA STATEMENT OF KUDUMALLEGI VILLAGE (THIRTHAHALLI TO SHIMOGA) - SHIMOGA DIVISION

DISTRICT	TALUK	VILLAGE	SURVEY NO.	Area Wet/dry in	AREA in ha.
Shimoga	Thirthahalli	Kudumallige	120,119, 79, 85,112, 86	0.3	0.09953

NOTES:

INDEX MAP OF VILLAGE:

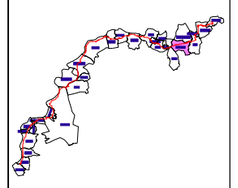

LEGEND PLAN:

Alignment in Forest

Alignment in Non Forest

Interval Tree

Survey No.

KEY PLAN

NORTH

Scale 1:7920

No.	Description	Date	Sig.	Sig.	Sig.	Sig.

CLIENT
JO DIGITAL 2 BHK PRIVATE LIMITED
CIN: U62000KA2018PTC118662
No. 66/2 Ann Arbore Civil Layout
Yelahanka Bengaluru(560 064)

CONSULTANT
Uttishar Infrastructure Pvt Ltd

PROJECT TITLE
Application Drawing for Seeking Approval
of Kudumallige Village, Thirthahalli T
Shimoga District

Drawn	Drn.	Dsg.	Dir.	App.	Scale	Drawing Status
Project No.					1:7920	

DRAWING TITLE
CADASTRAL MAP OF
KUDUMALLIGE VILLAGE

Drawing No.	Sheet No.
	1

REVISION

No.	Description	Date	Sig.	Sig.	Sig.	Sig.

PROJECT TITLE
Application Drawing for Seeking Approval
of Kudumallige Village, Thirthahalli T
Shimoga District

S.NO.	81/79
239	Uttishar/Km
241	

LAKKANDA VILLAGE

LIST OF CO-ORDINATES OF TALLURU VILLAGE (THALLURU to KARIMANE) - SHIMOGA DIVISION

S.NO.	DISTRICT	TALUK	VILLAGE	SURVEY NO.	Area Widthin m	AREA in Ha.	INTERVAL POINTS	LATITUDE	LONGITUDE
353							18100	13.63988549° N	75.16673481° E
354							18150	13.64020727° N	75.16705946° E
355							18200	13.64052275° N	75.16739059° E
356							18250	13.64083723° N	75.16772133° E
357							18300	13.64118781° N	75.16801281° E
358							18350	13.64154404° N	75.16828381° E
359							18400	13.64197078° N	75.16845935° E
370							18450	13.64242032° N	75.16849256° E
371							18500	13.64286784° N	75.16846897° E
372							18550	13.64322233° N	75.16876805° E
373							18600	13.64359077° N	75.16919327° E
374							18650	13.64333235° N	75.16964802° E
375							18700	13.64328966° N	75.17010004° E
376							18750	13.64336486° N	75.17053197° E
377							18800	13.64376676° N	75.17072072° E
378							18850	13.64421928° N	75.17071637° E
379							18900	13.64466895° N	75.17075123° E
380	Shivamoga	Thirthahalli	Lakkanda	11, 3,7,9,94, Road	0.3	0.052	18950	13.64509096° N	75.17091774° E
381							19000	13.64553118° N	75.17101671° E
382							19050	13.64598154° N	75.17100556° E
383							19100	13.64636361° N	75.17077037° E
384							19150	13.64570128° N	75.17046355° E
385							19200	13.64706743° N	75.17019810° E
386							19250	13.64751372° N	75.17020483° E
387							19300	13.64795316° N	75.17029494° E
388							19350	13.64840477° N	75.17035929° E
389							19400	13.64884870° N	75.17044298° E
390							19450	13.64924797° N	75.17065667° E
391							19500	13.64950983° N	75.17088939° E
392							19550	13.64976754° N	75.17139887° E
393							19600	13.64993365° N	75.17182788° E
394							19650	13.65021619° N	75.17218596° E
395							19700	13.65053721° N	75.17251150° E
396							19750	13.65085823° N	75.17283704° E
397							19800	13.65118029° N	75.17316149° E

Area Statement of Lakkanda Village (Talluru to Karimane) - Shimoga Division

DISTRICT	TALUK	VILLAGE	SURVEY NO.	Area Widthin m	AREA in Ha.
Shivamoga	Thirthahalli	Lakkanda	11, 3,7,9,94, Road	0.3	0.0488

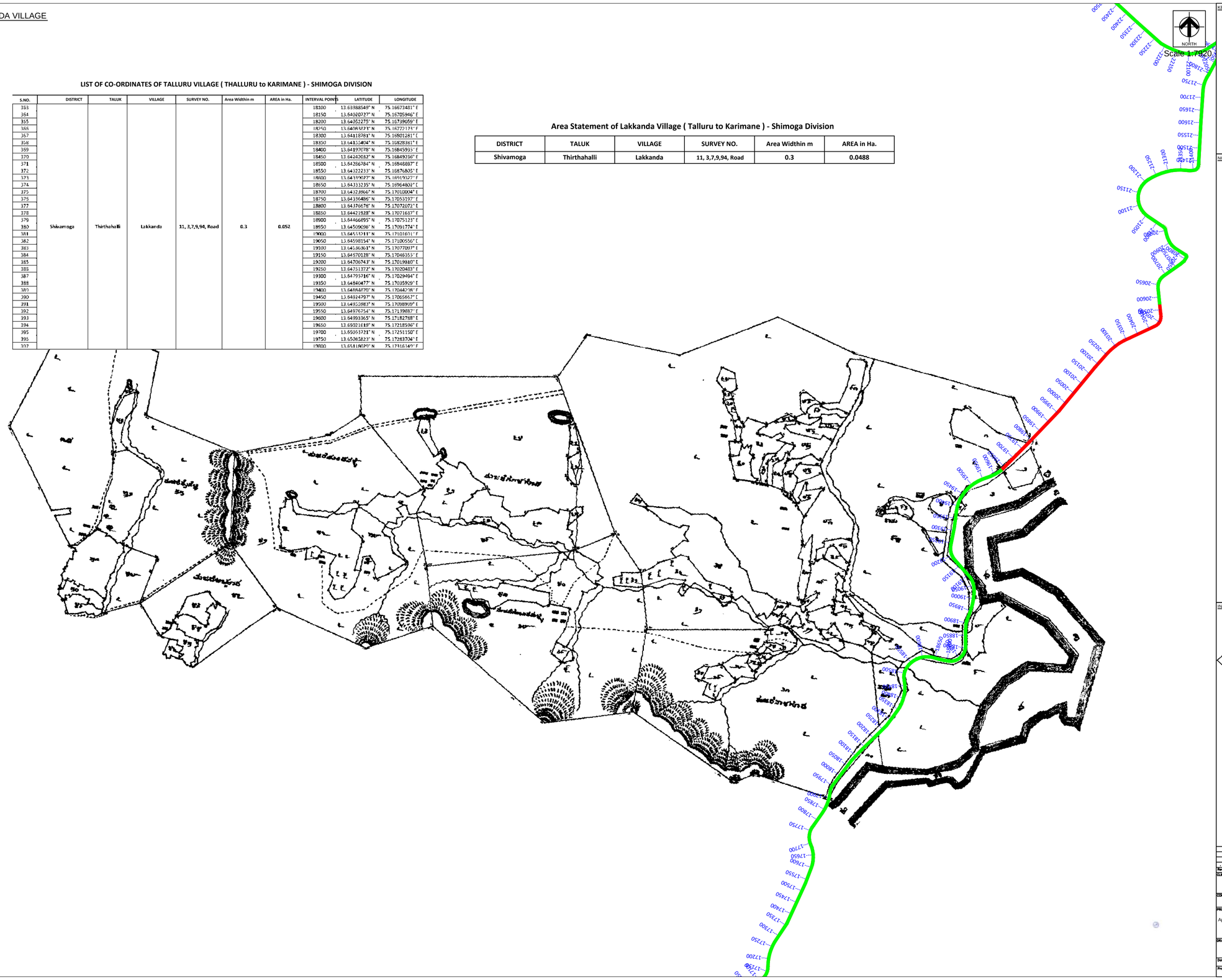

KEY PLAN

NOTES :

LEGEND PLAN

Proposed Alignment

1526 Interval Text

Survey No.

INDEX MAP OF VILLAGES

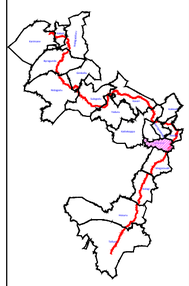

Rev	Description	Date	Drn	Dsg	Chk	App

CLIENT
JIO DIGITAL FIBRE PRIVATE LIMITED
CIN: U64200GJ2018PTC105652
No. RM2 Icon, Palace Cross Road,
Vasanthnagar, Bengaluru 560 052.

CONSULTANT
Udbhav Infrastructure Pvt. Ltd.

PROJECT TITLE
Application Drawing for Seeking Approval
Application Drawing for Seeking Approval for Laying Underground Optical Fiber Cable in Forest Area of Lakkanda Village, Thirthahalli Taluk, SHIMOGA

DRAWING TITLE
CADASTRAL MAP OF LAKKANDA VILLAGE

Date	Drn.	Dsg.	Chk.	App.	Scale.	Drawing Status.
-	-	-	-	-	1:7920	
Project No.	Drawing No.				Sheet No.	Rev.
	-				5	

AREA STATEMENT OF KUDUMALLEGI VILLAGE (THIRTHAHALLI TO SHIMOGA) - SHIMOGA DIVISION

DISTRICT	TALUK	VILLAGE	SURVEY NO.	Area Widthin m	AREA in Ha.
Shimoga	Thirthahalli	Lingapura	58, 57, 58,61, 62, 68, 74	0.3	0.072088

LINGAPURA VILLAGE

Sl.No.	District	Taluk	Village	Survey No.	Area in Acre	Area in Guntas	Area in Ha.	Area in Sq.Mtrs.	Ownership
1	Shimoga	Thirthahalli	Lingapura	58	0.01	0.25	0.101	1012.00	Government
2				57	0.01	0.25	0.101	1012.00	Government
3				58	0.01	0.25	0.101	1012.00	Government
4				59	0.01	0.25	0.101	1012.00	Government

AREA STATEMENT OF KUDUMALLEGI VILLAGE (THIRTHAHALLI TO SHIMOGA) - SHIMOGA DIVISION

DISTRICT	TALUK	VILLAGE	SURVEY NO.	Area Widthinm	AREA inHa.
Shimoga	Thirthahalli	Maluru	33	0.3	0.028241

NORTH

Scale 1:7920

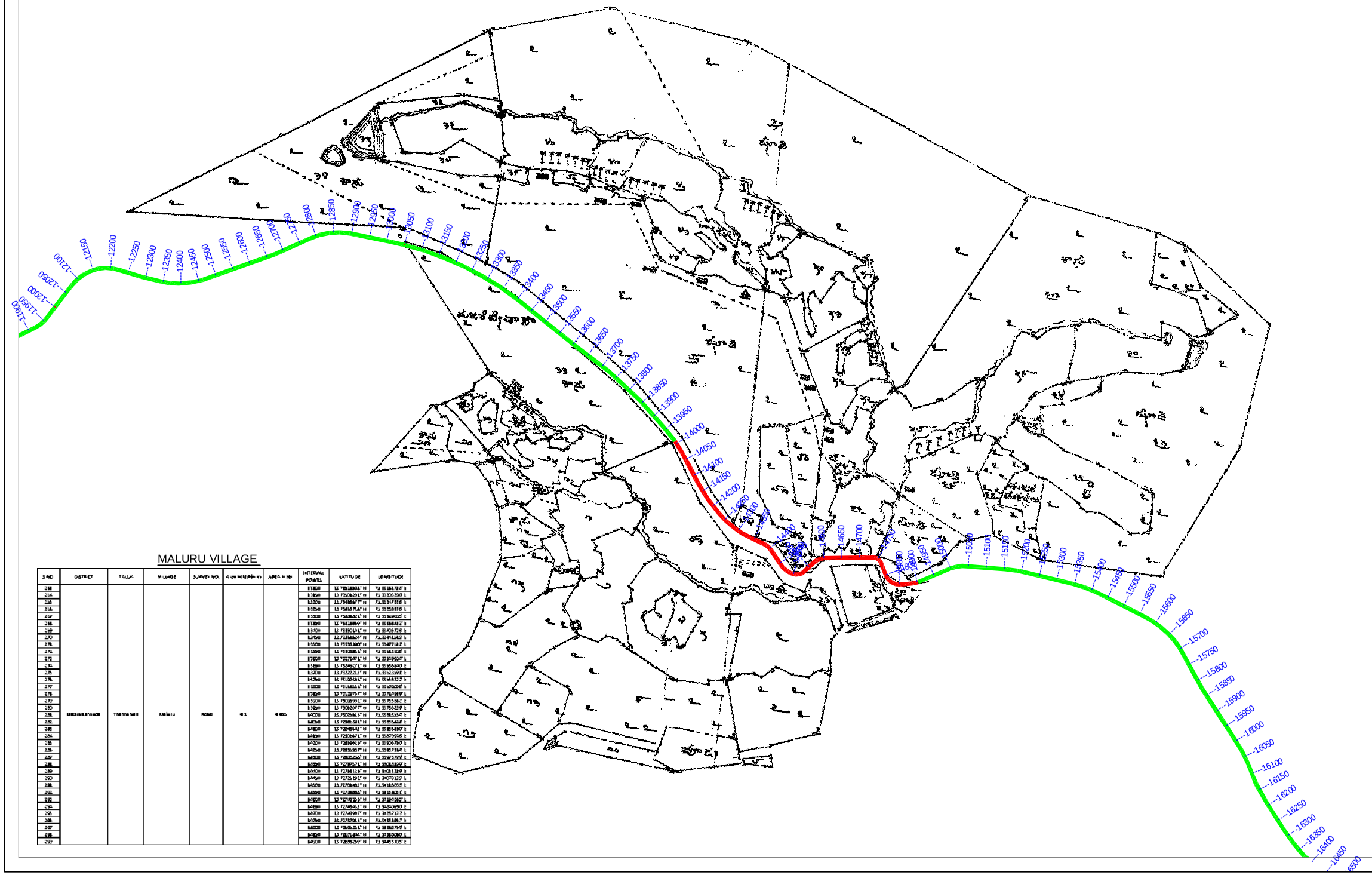

MALURU VILLAGE

S NO	DISTRICT	TALUK	VILLAGE	SURVEY NO.	Area Widthinm	AREA in Ha	INTERVAL POINTS	LATITUDE	LONGITUDE
234	SHIMOGA DIVISION	THIRTHAHALLI	Maluru	Road	0.3	0.055	11800	13°8'16.0656" N	75°11'18.7128" E
235							11850	13°8'16.2015" N	75°11'20.3256" E
236							11900	13°8'16.4177" N	75°11'22.7156" E
237							11950	13°8'16.7142" N	75°11'25.9516" E
238							12000	13°8'16.8824" N	75°11'28.9605" E
239							12050	13°8'16.9219" N	75°11'31.8464" E
240							12100	13°8'16.8324" N	75°11'34.4817" E
241							12150	13°8'16.6147" N	75°11'36.7718" E
242							12200	13°8'16.2689" N	75°11'38.6167" E
243							12250	13°8'15.7951" N	75°11'39.9996" E
244							12300	13°8'15.2933" N	75°11'40.8164" E
245							12350	13°8'14.7636" N	75°11'41.0669" E
246							12400	13°8'14.2060" N	75°11'40.7512" E
247							12450	13°8'13.6207" N	75°11'39.8693" E
248							12500	13°8'13.0077" N	75°11'38.4213" E
249							12550	13°8'12.3671" N	75°11'36.4072" E
250							12600	13°8'11.6990" N	75°11'33.8270" E
251							12650	13°8'11.0033" N	75°11'30.6808" E
252							12700	13°8'10.2801" N	75°11'26.9687" E
253							12750	13°8'9.5294" N	75°11'22.6906" E
254							12800	13°8'8.7513" N	75°11'17.8464" E
255							12850	13°8'7.9457" N	75°11'12.4362" E
256							12900	13°8'7.1126" N	75°11'6.4599" E
257							12950	13°8'6.2521" N	75°11'0.9176" E
258							13000	13°8'5.3641" N	75°10'54.8092" E
259							13050	13°8'4.4486" N	75°10'48.1347" E
260							13100	13°8'3.5056" N	75°10'40.8941" E
261							13150	13°8'2.5351" N	75°10'33.0874" E
262							13200	13°8'1.5371" N	75°10'24.7146" E
263							13250	13°8'0.5116" N	75°10'15.7757" E
264							13300	13°7'59.4586" N	75°10'6.2707" E
265							13350	13°7'58.3781" N	75°10'6.2707" E
266							13400	13°7'57.2701" N	75°10'6.2707" E
267							13450	13°7'56.1346" N	75°10'6.2707" E
268							13500	13°7'54.9716" N	75°10'6.2707" E
269							13550	13°7'53.7811" N	75°10'6.2707" E
270							13600	13°7'52.5631" N	75°10'6.2707" E
271							13650	13°7'51.3176" N	75°10'6.2707" E
272							13700	13°7'50.0446" N	75°10'6.2707" E
273							13750	13°7'48.7441" N	75°10'6.2707" E
274							13800	13°7'47.4161" N	75°10'6.2707" E
275							13850	13°7'46.0606" N	75°10'6.2707" E
276							13900	13°7'44.6776" N	75°10'6.2707" E
277							13950	13°7'43.2671" N	75°10'6.2707" E
278							14000	13°7'41.8291" N	75°10'6.2707" E
279							14050	13°7'40.3636" N	75°10'6.2707" E
280							14100	13°7'38.8706" N	75°10'6.2707" E
281							14150	13°7'37.3501" N	75°10'6.2707" E
282							14200	13°7'35.8021" N	75°10'6.2707" E
283							14250	13°7'34.2266" N	75°10'6.2707" E
284							14300	13°7'32.6236" N	75°10'6.2707" E
285							14350	13°7'31.0931" N	75°10'6.2707" E
286							14400	13°7'29.5351" N	75°10'6.2707" E
287							14450	13°7'27.9496" N	75°10'6.2707" E
288							14500	13°7'26.3366" N	75°10'6.2707" E
289							14550	13°7'24.6961" N	75°10'6.2707" E
290							14600	13°7'23.0281" N	75°10'6.2707" E
291							14650	13°7'21.3326" N	75°10'6.2707" E
292							14700	13°7'19.6096" N	75°10'6.2707" E
293							14750	13°7'17.8591" N	75°10'6.2707" E
294							14800	13°7'16.0811" N	75°10'6.2707" E
295							14850	13°7'14.2756" N	75°10'6.2707" E
296							14900	13°7'12.4426" N	75°10'6.2707" E
297							14950	13°7'10.5821" N	75°10'6.2707" E
298							15000	13°7'8.6941" N	75°10'6.2707" E
299							15050	13°7'6.7786" N	75°10'6.2707" E

KEY PLAN

NOTES :

INDEX MAP OF VILLAGES

Rev	Description	Date	Drn	Dsg	Chk	App

CLIENT
JIO DIGITAL FIBRE PRIVATE LIMITED
CIN: U64200GJ2018PTC105652
No. RMZ Icon, Palace Cross Road,
Vasanthnagar, Bengaluru 560052.

CONSULTANT
Udbhav Infrastructure Pvt Ltd.

PROJECT TITLE
Application Drawing for Seeking Approval
Application Drawing for Seeking Approval for Laying Underground Optical Fiber Cable in Forest Area of Maluru Village, Thirthahalli Taluk, Shimoga District.

DRAWING TITLE
CADASTRAL MAP OF MALURU VILLAGE

Date	Drn.	Dsg.	Chk.	App.	Scale.	Drawing Status.
-	-	-	-	-	1:7920	-
Project No.	Drawing No.				Sheet No.	Rev.
-	-				9	

MEGARAVALLI VILLAGE

S.NO.	DISTRICT	TALUK	VILLAGE	SURVEY NO.	Area Width in m	AREA in Ha.	INTERVAL POINTS	LATITUDE	LONGITUDE
258							1585	13.8327087 °N	75.1947719°E
259							1590	13.8327092 °N	75.1947959°E
260							1595	13.8325187 °N	75.1948963°E
261							1600	13.8325418°N	75.1950367°E
262							1605	13.8326207 °N	75.1952778°E
263							1610	13.8326607 °N	75.1955297°E
264							1615	13.8328957 °N	75.1956897°E
265							1620	13.8330957 °N	75.1957897°E
266							1625	13.8337958°N	75.1963963°E
267							1630	13.8350487 °N	75.1964725°E
268							1635	13.8364718 °N	75.1965145°E
269							1640	13.8382.2507 °N	75.1962854°E
270							1645	13.8395.9276 °N	75.1967934°E
271							1650	13.8404198 °N	75.1969615°E
272							1655	13.8412.2665 °N	75.1972748°E
273							1660	13.8419.9276 °N	75.1975.1.8°E
274							1665	13.8427.6887 °N	75.1977.5.8°E
275							1670	13.8435.4498 °N	75.1979.9.8°E
276							1675	13.8443.2109 °N	75.1982.3.8°E
277							1680	13.8450.9720 °N	75.1984.7.8°E
278							1685	13.8458.7331 °N	75.1987.1.8°E
279							1690	13.8466.4942 °N	75.1989.5.8°E
280							1695	13.8474.2553 °N	75.1991.9.8°E
281							1700	13.8481.7164 °N	75.1994.3.8°E
282							1705	13.8489.5775 °N	75.1996.7.8°E
283							1710	13.8497.3386 °N	75.1999.1.8°E
284							1715	13.8505.0997 °N	75.2001.5.8°E
285							1720	13.8512.8608 °N	75.2003.9.8°E
286							1725	13.8520.6219 °N	75.2006.3.8°E
287							1730	13.8528.3830 °N	75.2008.7.8°E
288							1735	13.8536.1441 °N	75.2011.1.8°E
289							1740	13.8543.9052 °N	75.2013.5.8°E
290							1745	13.8551.6663 °N	75.2015.9.8°E
291							1750	13.8559.4274 °N	75.2018.3.8°E
292							1755	13.8567.1885 °N	75.2020.7.8°E
293							1760	13.8574.9496 °N	75.2023.1.8°E
294							1765	13.8582.7107 °N	75.2025.5.8°E
295							1770	13.8590.4718 °N	75.2027.9.8°E
296							1775	13.8598.2329 °N	75.2030.3.8°E
297							1780	13.8605.9940 °N	75.2032.7.8°E
298							1785	13.8613.7551 °N	75.2035.1.8°E
299							1790	13.8621.5162 °N	75.2037.5.8°E
300							1795	13.8629.2773 °N	75.2039.9.8°E
301							1800	13.8636.9384 °N	75.2042.3.8°E
302							1805	13.8644.6995 °N	75.2044.7.8°E
303							1810	13.8652.4606 °N	75.2047.1.8°E
304							1815	13.8660.2217 °N	75.2049.5.8°E
305							1820	13.8667.9828 °N	75.2051.9.8°E
306							1825	13.8675.7439 °N	75.2054.3.8°E
307							1830	13.8683.5050 °N	75.2056.7.8°E
308							1835	13.8691.2661 °N	75.2059.1.8°E
309							1840	13.8698.9272 °N	75.2061.5.8°E
310							1845	13.8706.6883 °N	75.2063.9.8°E
311							1850	13.8714.4494 °N	75.2066.3.8°E
312							1855	13.8722.2105 °N	75.2068.7.8°E
313							1860	13.8729.9716 °N	75.2071.1.8°E
314							1865	13.8737.7327 °N	75.2073.5.8°E
315							1870	13.8745.4938 °N	75.2075.9.8°E
316							1875	13.8753.2549 °N	75.2078.3.8°E
317							1880	13.8761.0160 °N	75.2080.7.8°E
318							1885	13.8768.7771 °N	75.2083.1.8°E
319							1890	13.8776.5382 °N	75.2085.5.8°E
320							1895	13.8784.2993 °N	75.2087.9.8°E
321							1900	13.8791.8604 °N	75.2090.3.8°E
322							1905	13.8799.6215 °N	75.2092.7.8°E

AREA STATEMENT OF KOLAGI VILLAGE (THALLURU TO KARIMANE) - SHIMOGA DIVISION

DISTRICT	TALUK	VILLAGE	SURVEY NO.	Area Width in m	AREA in Ha.
Shivamoga	Thirthahalli	Megaravalli	105, 298, Road	0.3	0.09076

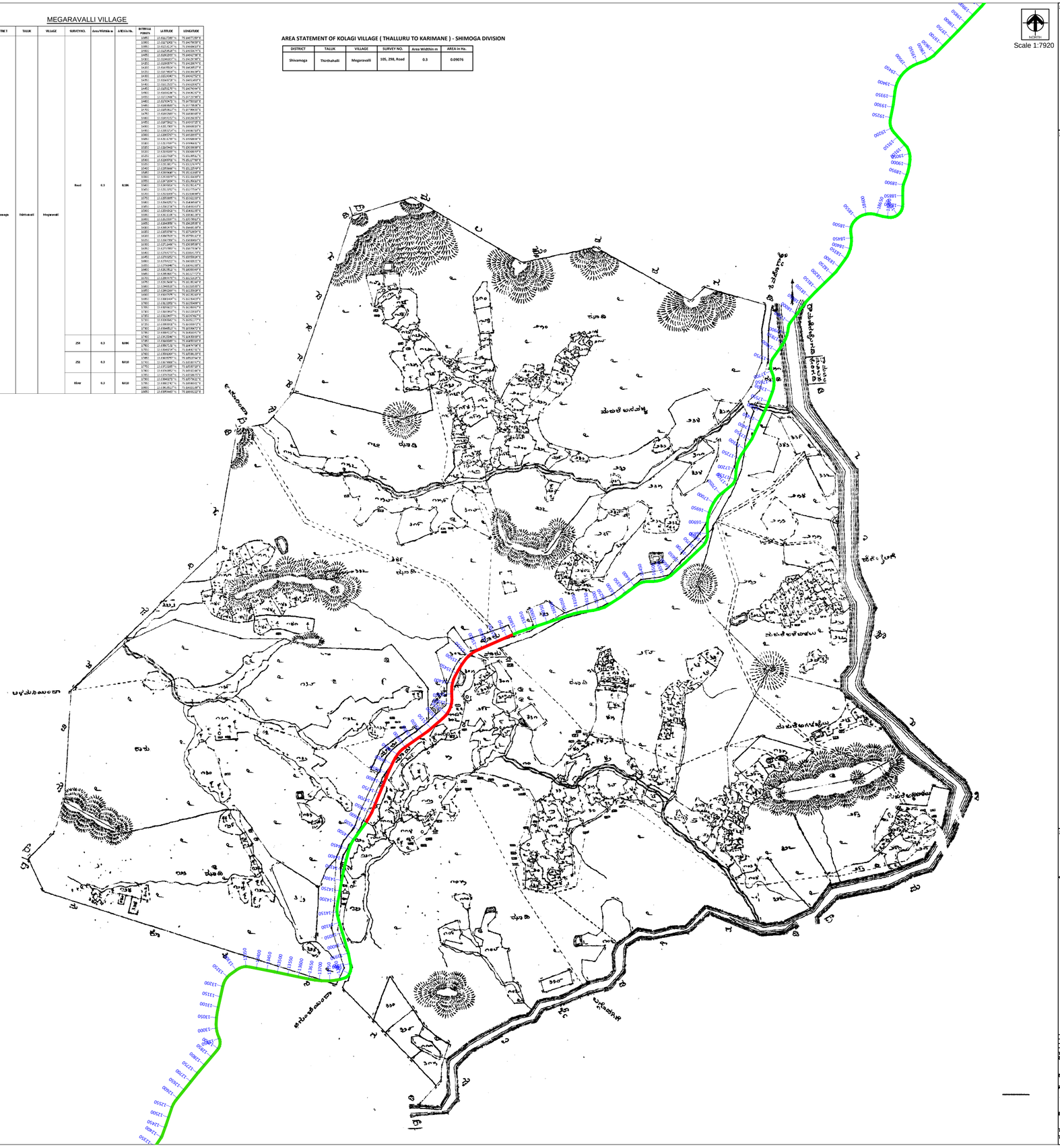

KEY PLAN

NOTES

LEGEND PLAN

Proposed Alignment

1526 Interval Text

Survey No.

INDEX MAP OF VILLAGES

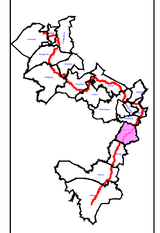

No.	Description	Date	Drn	Chk	App

CLIENT
JIO DIGITAL FIBRE PRIVATE LIMITED
Reliance Corporate Park, Building No. 1
Ext. Ward 5/m, Patture Cross Road,
Vasanthnagar, Bengaluru 560 052

CONSULTANT
Uttishav Infrastructure Pvt. Ltd.

PROJECT TITLE
Application Drawing for Seeking Approval
Application Drawing for Seeking Approval for Laying Underground Optical Fiber Cable in Forest Area of Megaravalli Village, Thirthahalli Taluk, SHIMOGA

DRAWING TITLE
CADASTRAL MAP OF MEGARAVALLI VILLAGE

Date	Drn.	Dsg.	Chk.	App.	Scale. N.T.S	Drawing Status.
Project No.	Drawing No.				Sheet No.	Rev.

AREA STATEMENT OF KUDUMALLEGI VILLAGE (THIRTHAHALLI TO SHIMOGA) - SHIMOGA DIVISION

DISTRICT	TALUK	VILLAGE	SURVEY NO.	Area Widthin m	AREA in Ha.
Shimoga	Thirthahalli	Nandagadde	40, 41, 42,43	0.3	0.044252

NORTH

Scale 1:7920

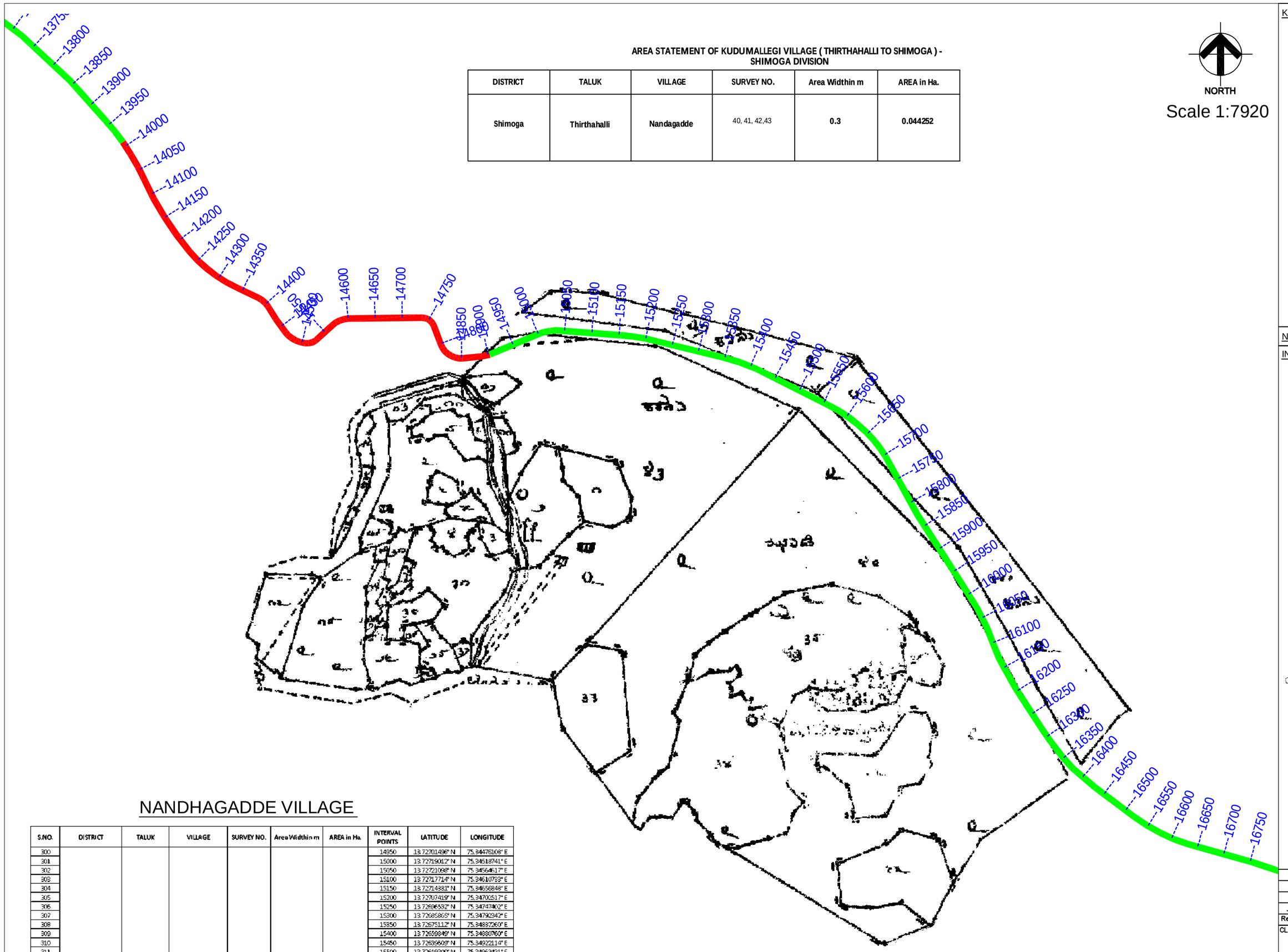

NANDHAGADDE VILLAGE

S.NO.	DISTRICT	TALUK	VILLAGE	SURVEY NO.	Area Widthin m	AREA in Ha.	INTERVAL POINTS	LATITUDE	LONGITUDE
300	Uttara Kannada	Thirthahalli	Nandhagadde	Road	0.3	0.045	14950	13.72201496° N	75.34476108° E
301							15000	13.72719012° N	75.34518741° E
302							15050	13.72721098° N	75.34564617° E
303							15100	13.72717147° N	75.34610759° E
304							15150	13.72714881° N	75.34656848° E
305							15200	13.72707459° N	75.34700517° E
306							15250	13.72696552° N	75.34743802° E
307							15300	13.72685865° N	75.34792342° E
308							15350	13.72675112° N	75.34837060° E
309							15400	13.72659849° N	75.34880760° E
310							15450	13.72639609° N	75.34922114° E
311							15500	13.72619300° N	75.34964381° E
312							15550	13.72598961° N	75.35004347° E
313							15600	13.72575679° N	75.35044008° E
314							15650	13.72545731° N	75.35078894° E
315							15700	13.72509446° N	75.35106869° E
316							15750	13.72469632° N	75.35128269° E
317							15800	13.72429928° N	75.35150402° E
318							15850	13.72391212° N	75.35174029° E
319							15900	13.72351171° N	75.35196018° E
320							15950	13.72315129° N	75.35224007° E
321							16000	13.72276841° N	75.35248798° E
322							16050	13.72237421° N	75.35271340° E
323							16100	13.72195748° N	75.35288182° E
324							16150	13.72155015° N	75.35300058° E
325							16200	13.72115934° N	75.35312099° E
326							16250	13.72077879° N	75.35357219° E
327							16300	13.72040145° N	75.35382682° E
328							16350	13.72004528° N	75.35411149° E
329							16400	13.71975688° N	75.35448448° E

KEY PLAN

NOTES :

INDEX MAP OF VILLAGES

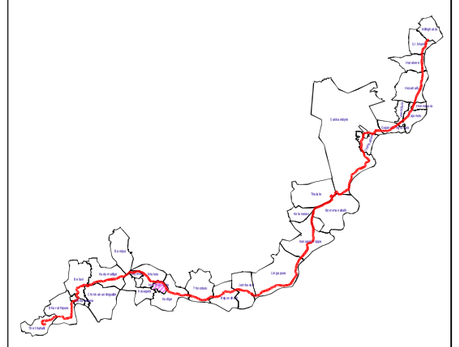

Rev	Description	Date	Drw	Dsg	Chk	App
.	.	.	.	.	.	.

CLIENT

JIO DIGITAL FIBRE PRIVATE LIMITED
CIN: U64200GJ2018PTC105652
No. RMZ Icon, Palace Cross Road,
Vasanthnagar, Bengaluru 560 052.

CONSULTANT

Udbhav Infrastructure Pvt. Ltd.

PROJECT TITLE

Application Drawing for Seeking Approval
Application Drawing for Seeking Approval for Laying Underground Optical Fiber Cable in Forest Area of Nandhagadde Village, Thirthahalli Taluk, Shimoga District.

DRAWINGT TITLE

CADASTRAL MAP OF NANDHAGADDE VILLAGE

Date	Drw.	Dsg.	Chk.	App.	Scale.	Drawing Status.
.	.	.	.	.	1:7920	.

Project No.	Drawing No.	Sheet No.	Rev.
.	.	10	.