



VISVESVARAYA JALA NIGAM LIMITED

(A Government of Karnataka Enterprises)

Registered Office:- Visvesvaraya Jala Nigam Limited, #148 Embassy Square, Ground Floor, Infantry road, Bengaluru 560001. Phone No:- 080-22256688/22289966 Fax No:-080-22264477 e mail:- techvjnl@gmail.com.
Website:- www.vjnl.in CIN-U41000KA2016SGC097260

Phone/ Fax No: 08199-230018
Email I.D: ceubpdvn4@gmail.com

Office of the Executive Engineer,
VJNL, Upper Bhadra Project Division No.4
Hosadurga-577527

No: EE/VJNL/UBP/Dvn04/HSD/2023-24/ 469

Dated: 21.07.2023

To,

The Deputy Conservator of Forest
Karnataka Forest Department
Chitradurga Division
Chitradurga.

Sir,

Sub: Diversion of 61 Ha of Forest land for Construction of Tumkur Branch Canal of Upper Bhadra Project. (Proposal Number: FP/KA/Canal/37818/2018)- reg.,

Ref: DCF, Chitradurga Letter No. A6/FC//U.B/CR-06/2019-20 dated on 19.07.2023

Adverting to the above Ref (1) informed to re- examine the proposal and submit the Part-I and other documents. There is no forest land diversion involved in the Chitradurga Division and the canal is passing only in non-forest land from the chainage 84+723 Km to 106+581 Km. The village wise area details of alignment falling in Chitradurga District are as follows;

SI No.	Taluk	Hobli	Village	Area Ha.
1	Hosadurga	Shrirampura	Hariyanahalli	8.63
2	Hosadurga	Shrirampura	Shrigenahalli	9.97
3	Hosadurga	Shrirampura	Kerehosahalli	7.05
4	Hosadurga	Shrirampura	Kodihalli	7.78
5	Hosadurga	Shrirampura	Ballala samudra	29.7
6	Hosadurga	Shrirampura	Garaga	26.94
7	Hosadurga	Shrirampura	Eraduguddada sandina Kavalu	20.36
8	Hosadurga	Shrirampura	Harogondanahalli	3.87
9	Hosadurga	Shrirampura	Mylapura	9.73
10	Hosadurga	Shrirampura	Sujikallu	5.05
11	Hosadurga	Shrirampura	Sugikallu Amanikere	2.36
12	Hosadurga	Shrirampura	Goolihalli	5.51
13	Hosadurga	Shrirampura	Heggere	17.07
14	Hosadurga	Shrirampura	Gavirampura	2.82
15	Hosadurga	Shrirampura	Shrirampura	10.14
Total				166.98

The Survey no. wise area details and the Survey of India map showing the canal alignment in the Chitradurga District are enclosed for your kind perusal. The same details are uploaded while submitting the Forest clearance application in the PARIVESH Portal. Kindly consider the same for onward approval of the application.


Executive Engineer,
VJNL, UBP Division No.4,
Hosadurga

Encl: 2 Copies

Map Showing Diversion of 61 Ha. of Forest Land for the Construction of Tumkur Branch Canal of Upper Bhadra Project in Chitradurga District.

1:12,000

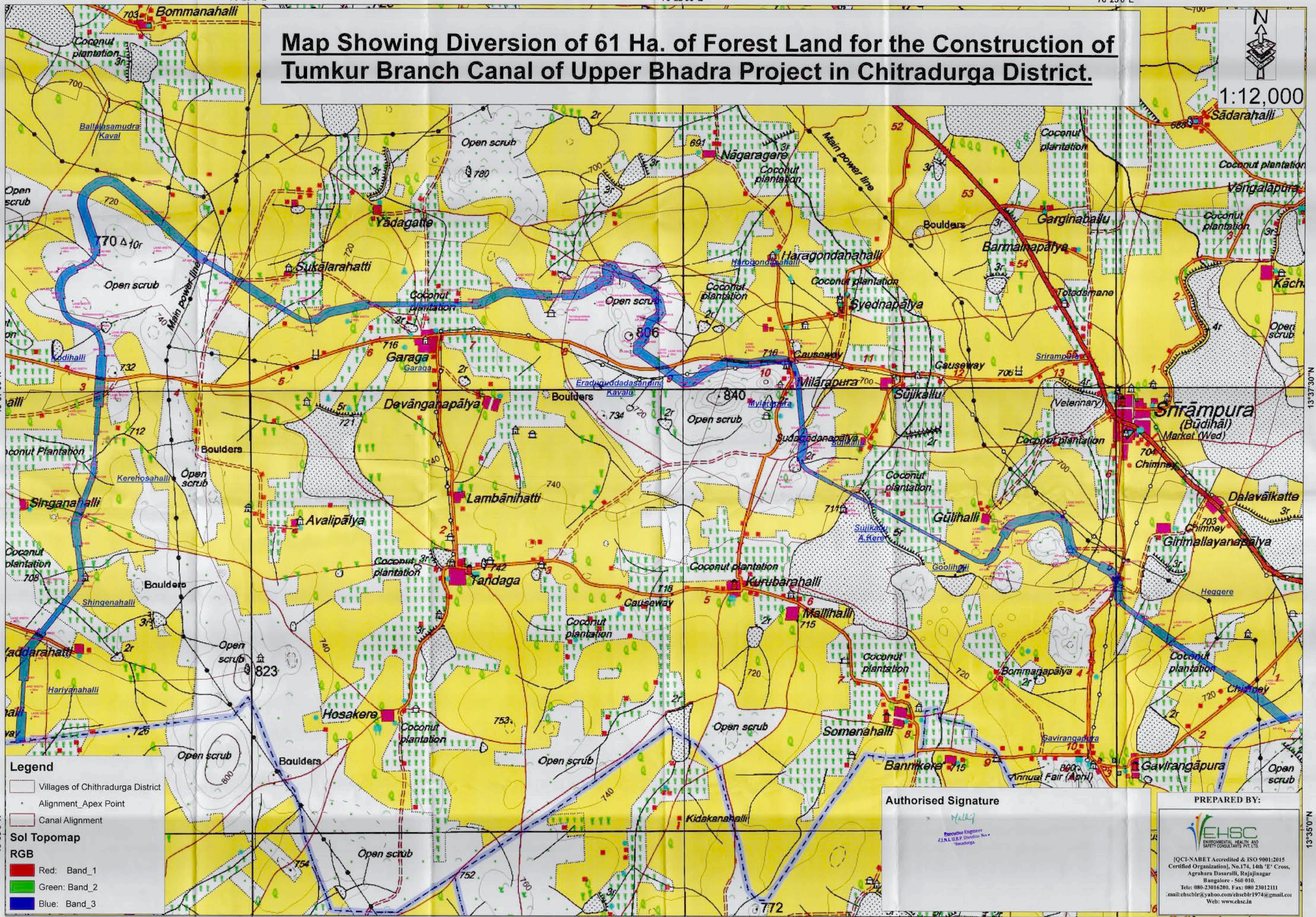


13°37'30"N

13°35'0"N

13°37'30"N

13°35'0"N



Legend

- Villages of Chitradurga District
- Alignment Apex Point
- Canal Alignment

SoI Topomap RGB

- Red: Band_1
- Green: Band_2
- Blue: Band_3

Authorised Signature


[Signature]
Executive Engineer
ZIL & U.P. Division No. 4
Chitradurga

PREPARED BY:

EHSC
ENVIRONMENTAL, HEALTH AND SAFETY CONSULTANTS PVT. LTD.
[QCI-NABET Accredited & ISO 9001:2015 Certified Organization], No.174, 14th 'E' Cross, Agrahara Dassuralli, Rajajinagar, Bangalore - 560 010.
Telle: 080-23016200, Fax: 080-23012111
mail:ehscblr@yahoo.com/ehscblr1974@gmail.com
Web: www.ehsc.in

AREA STATEMENT OF NON-FOREST LAND REQUIRED FOR THE CONSTRUCTION OF TUMKURU BRANCH CANAL OF UPPER BHADRA PROJECT, CHITRADURGA DISTRICT


Sl No.	District	Taluk	Village	Survey No.	Chainage		Length (m)	Width (m)	Area (in Ha)	Area in	
										Acre	Gunta
32	CHITRADURGA	HOSADURGA	HARIYANAHALLI	40	84+723	84+869	146	95	1.39	3.00	17.00
				42	84+869	84+882	13	49	0.06	0.00	6.00
				40				46	0.06	0.00	6.00
				42	84+882	84+965	83	93	0.77	1.00	36.00
				43				02	0.02	0.00	2.00
				43	84+965	85+028	63	93	0.59	1.00	18.00
				39				02	0.01	0.00	1.00
				43	85+028	85+270	242	34	0.82	2.00	1.00
				28				01	0.02	0.00	2.00
				28	85+270	85+357	87	34	0.30	0.00	29.00
				43				01	0.01	0.00	1.00
				27	85+357	85+369	12	31	0.04	0.00	4.00
				28				43	0.05	0.00	5.00
				29				21	0.03	0.00	2.00
				27	85+369	85+528	159	61	0.97	2.00	16.00
				29				34	0.54	1.00	13.00
				26	85+528	85+574	46	02	0.01	0.00	1.00
				27				45	0.21	0.00	20.00
				29				48	0.22	0.00	22.00
				25	85+574	85+712	138	04	0.06	0.00	5.00
				26				90	1.24	3.00	3.00
				29				01	0.01	0.00	1.00
				25	85+712	85+839	127	91	1.16	2.00	34.00


 Executive Engineer
 J.N.L.U.B.P. Division No 4
 Hosadurga


Sl No.	District	Taluk	Village	Survey No.	Chainage		Length (m)	Width (m)	Area (in Ha)	Area in	
				26						Acre	Gunta
					TOTAL		1116.00		8.63	15.00	250.00
33	CHITRADURGA	HOSADURGA	SHIRGENAHALLI	49	85+839	85+930	91	95	0.86	2.00	5.00
				49	85+930	85+955	25	52	0.13	0.00	13.00
				60				03	0.01	0.00	1.00
				49	85+955	85+971	16	41	0.07	0.00	6.00
				60				14	0.02	0.00	2.00
				60	85+971	86+217	246	54	1.33	3.00	11.00
				48				01	0.02	0.00	2.00
				48	86+217	86+327	110	54	0.59	1.00	19.00
				60				01	0.01	0.00	1.00
				48	86+327	86+414	87	41	0.36	0.00	35.00
				53				13	0.11	0.00	11.00
				64				01	0.01	0.00	1.00
				53	86+414	86+422	8	10	0.01	0.00	1.00
				48				18	0.01	0.00	1.00
				64				27	0.02	0.00	2.00
				54	86+422	86+443	21	12	0.03	0.00	2.00
				53				07	0.01	0.00	1.00
				48				05	0.01	0.00	1.00
				64				10	0.02	0.00	2.00
				55				21	0.04	0.00	4.00
				55	86+443	86+467	24	19	0.05	0.00	5.00
				54				36	0.09	0.00	9.00
				54	86+467	86+517	50	15	0.08	0.00	7.00
				55				40	0.20	0.00	20.00
				1	86+517	86+542	25	15	0.04	0.00	4.00


 Executive Engineer
 J.J.N.L. U.B.P. Division No 4
 Hosadurga.


Sl No.	District	Taluk	Village	Survey No.	Chainage		Length (m)	Width (m)	Area (in Ha)	Area in	
										Acre	Gunta
				55				40	0.10	0.00	10.00
				1	86+542	86+562	20	41	0.08	0.00	8.00
				55				14	0.03	0.00	3.00
				1	86+562	86+666	104	29	0.30	0.00	30.00
				V				26	0.27	0.00	27.00
				1	86+666	86+774	108	54	0.58	1.00	18.00
				3				01	0.01	0.00	1.00
				3	86+774	86+962	188	54	1.02	2.00	20.00
				1				01	0.02	0.00	2.00
				3	86+962	87+146	184	89	1.64	4.00	2.00
				31				01	0.02	0.00	2.00
				3	87+146	87+221	75	04	0.03	0.00	3.00
				30				09	0.07	0.00	7.00
				31				87	0.65	1.00	24.00
				31	87+221	87+259	38	16	0.06	0.00	6.00
				30				74	0.28	0.00	28.00
				30	87+259	87+275	16	68	0.11	0.00	11.00
				32				22	0.04	0.00	3.00
				30	87+275	87+292	17	23	0.04	0.00	4.00
				32				67	0.11	0.00	11.00
				32	87+292	87+335	43	90	0.39	0.00	38.00
					TOTAL		1496.00		9.97	14.00	424.00
34	CHITRADURGA	HOSADURGA	KEREHOSAHALLI	44	87+335	87+375	40	90	0.36	0.00	36.00
				45	87+375	87+401	26	90	0.23	0.00	23.00
				46	87+401	87+430	29	90	0.26	0.00	26.00
				47	87+430	87+456	26	55	0.16	0.00	16.00
				48	87+456	87+483	27	55	0.15	0.00	15.00


 Executive Engineer
 J.N.L.U.B.P. Division No.4
 Hosadurga.


Sl No.	District	Taluk	Village	Survey No.	Chainage		Length (m)	Width (m)	Area (in Ha)	Area in					
										Acre	Gunta				
				49	87+483	87+509	26	55	0.14	0.00	14.00				
				50	87+509	87+534	25	55	0.14	0.00	14.00				
				51	87+534	87+564	30	55	0.17	0.00	16.00				
				52	87+564	87+592	28	55	0.15	0.00	15.00				
				53	87+592	87+617	25	55	0.14	0.00	14.00				
				54	87+617	87+645	28	55	0.15	0.00	15.00				
				55	87+645	87+679	34	55	0.19	0.00	18.00				
				59	87+679	87+885	206	14	0.29	0.00	29.00				
				17				41	0.84	2.00	3.00				
				59	87+885	88+021	136	04	0.05	0.00	5.00				
				17				21	0.29	0.00	28.00				
				60	88+021	88+145	124	17	0.21	0.00	21.00				
				59				08	0.10	0.00	10.00				
				61	88+145	88+170	25	25	0.06	0.00	6.00				
				61	88+170	88+242	72	45	0.32	0.00	32.00				
				15				09	0.06	0.00	6.00				
				16				01	0.01	0.00	1.00				
				15	88+242	88+460	218	11	0.24	0.00	24.00				
				16				39	0.85	2.00	4.00				
				15	88+460	88+608	148	45	0.67	1.00	26.00				
				16				55	0.81	2.00	0.00				
					TOTAL		1273.00		7.05	7.00	417.00				
				35	CHITRADURGA	HOSADURGA	KODIHALLI	23	88+608	88+667	59	50	0.30	0.00	29.00
								24				50	0.30	0.00	29.00
								23	88+667	88+869	202	45	0.91	2.00	10.00
								24				55	1.11	2.00	30.00
								23	88+869	88+992	123	100	1.23	3.00	2.00


 Executive Engineer
 J.J.N.L U.B.P. Division No 4
 Hosadurga.


Sl No.	District	Taluk	Village	Survey No.	Chainage		Length (m)	Width (m)	Area (in Ha)	Area in	
										Acre	Gunta
				23	88+992	89+709	717	55	3.94	9.00	30.00
					TOTAL		1101.00		7.78	16.00	130.00
36	CHITRADURGA	HOSADURGA	BALLALASAMUDRA	7	89+709	89+832	123	55	0.68	1.00	27.00
				7	89+832	90+244	412	90	3.71	9.00	6.00
				7	90+244	90+504	260	45	1.17	2.00	36.00
				7	90+504	91+164	660	95	6.27	15.00	20.00
				180	91+164	91+210	46	93	0.43	1.00	2.00
				173				02	0.01	0.00	1.00
				180	91+210	91+259	49	95	0.47	1.00	6.00
				179	91+259	91+286	27	14	0.04	0.00	4.00
				180				81	0.22	0.00	22.00
				179	91+286	91+307	21	38	0.08	0.00	8.00
				180				47	0.10	0.00	10.00
				181				10	0.02	0.00	2.00
				179	91+307	91+336	29	68	0.20	0.00	19.00
				180				02	0.01	0.00	1.00
				181				23	0.07	0.00	7.00
				186				02	0.01	0.00	1.00
				181	91+336	91+353	17	08	0.01	0.00	1.00
				186				45	0.08	0.00	8.00
				179				42	0.07	0.00	7.00
				179	91+353	91+391	38	17	0.06	0.00	6.00
				186				78	0.30	0.00	29.00
				186	91+391	91+455	64	79	0.51	1.00	10.00
				187				16	0.10	0.00	10.00
				187	91+455	91+487	32	65	0.21	0.00	21.00
				186				30	0.10	0.00	9.00


 Executive Engineer
 V.J.N.L U.B.P. Division No.4
 Hosadurga.


SI No.	District	Taluk	Village	Survey No.	Chainage		Length (m)	Width (m)	Area (in Ha)	Area in	
										Acre	Gunta
				187	91+487	91+561	74	87	0.64	1.00	24.00
				186				01	0.01	0.00	1.00
				189				07	0.05	0.00	5.00
				185	91+561	91+583	22	76	0.17	0.00	17.00
				186				12	0.03	0.00	3.00
				187				06	0.01	0.00	1.00
				189				03	0.01	0.00	1.00
				189	91+583	91+627	44	60	0.26	0.00	26.00
				185				35	0.15	0.00	15.00
				189	91+627	91+726	99	25	0.25	0.00	24.00
				185				70	0.69	1.00	28.00
				185	91+726	91+750	24	75	0.18	0.00	18.00
				191				20	0.05	0.00	5.00
				185	91+750	91+772	22	23	0.05	0.00	5.00
				191				72	0.16	0.00	16.00
				191	91+772	91+862	90	74	0.67	1.00	26.00
				192				21	0.19	0.00	19.00
				192	91+862	91+907	45	57	0.26	0.00	25.00
				191				38	0.17	0.00	17.00
				191	91+907	91+929	22	03	0.01	0.00	1.00
				192				82	0.18	0.00	18.00
				195				07	0.02	0.00	2.00
				196				03	0.01	0.00	1.00
				193	91+929	91+954	25	19	0.05	0.00	5.00
				195				69	0.17	0.00	17.00
				196				07	0.02	0.00	2.00
				195	91+954	92+071	117	78	0.91	2.00	10.00


 Executive Engineer
 J.N.L.U.B.P. Division No 4
 Chosadurga.


Sl No.	District	Taluk	Village	Survey No.	Chainage		Length (m)	Width (m)	Area (in Ha)	Area in	
										Acre	Gunta
				194				17	0.20	0.00	20.00
				195	92+071	92+085	14	45	0.06	0.00	6.00
				194				50	0.07	0.00	7.00
				194	92+085	92+100	15	57	0.09	0.00	8.00
				195				21	0.03	0.00	3.00
				199				17	0.03	0.00	3.00
				194	92+100	92+107	7	54	0.04	0.00	4.00
				200				08	0.01	0.00	1.00
				199				33	0.02	0.00	2.00
				194	92+107	92+130	23	24	0.06	0.00	5.00
				199				25	0.06	0.00	6.00
				200				46	0.11	0.00	10.00
				200	92+130	92+177	47	85	0.40	0.00	39.00
				199				10	0.05	0.00	5.00
				200	92+177	92+213	36	47	0.17	0.00	17.00
				200	92+177	92+217	40	85	0.34	0.00	34.00
				201				10	0.04	0.00	4.00
				200	92+217	92+254	37	51	0.19	0.00	19.00
				201				28	0.10	0.00	10.00
				203				11	0.04	0.00	4.00
				201	92+254	92+266	12	33	0.04	0.00	4.00
				202				08	0.01	0.00	1.00
				203				49	0.06	0.00	6.00
				201	92+266	92+278	12	11	0.01	0.00	1.00
				202				36	0.04	0.00	4.00
				203				43	0.05	0.00	5.00
				202	92+278	92+398	120	84	1.01	2.00	20.00


 Executive Engineer
 J.N.L.U.B.P. Division No 4
 Chosadurga.

Sl No.	District	Taluk	Village	Survey No.	Chainage		Length (m)	Width (m)	Area (in Ha)	Area in	
										Acre	Gunta
				203	92+398	92+408	10	06	0.07	0.00	7.00
				202				85	0.09	0.00	8.00
				7				05	0.01	0.00	0.00
				7	92+408	92+431	23	11	0.03	0.00	3.00
				202				56	0.13	0.00	13.00
				209				23	0.05	0.00	5.00
				7	92+431	92+442	11	20	0.02	0.00	2.00
				202				14	0.02	0.00	2.00
				209				56	0.06	0.00	6.00
				209	92+442	92+486	44	57	0.25	0.00	25.00
				7				33	0.15	0.00	14.00
				209	92+486	92+854	331	07	0.23	0.00	23.00
				7				83	2.75	6.00	32.00
				7	92+854	93+266	412	45	1.85	4.00	23.00
				7	93+266	93+313	47	95	0.45	1.00	4.00
					TOTAL		3603.00		29.70	48.00	1020.00
37	CHITRADURGA	HOSADURGA	GARAGA	70	93+313	93+532	219	95	2.08	5.00	6.00
				70	93+532	93+596	64	72	0.46	1.00	6.00
				67				23	0.15	0.00	15.00
				70	93+596	93+665	69	24	0.17	0.00	16.00
				67				71	0.49	1.00	8.00
				67	93+665	93+702	37	95	0.35	0.00	35.00
				67	93+702	93+719	17	45	0.08	0.00	8.00
				67	93+719	93+729	10	34	0.03	0.00	3.00
				169				11	0.01	0.00	1.00
				67	93+729	93+740	11	11	0.01	0.00	1.00
				169				34	0.04	0.00	4.00


 Executive Engineer
 J.N.L.U.B.P. Division No 4
 Hosadurga.


Sl No.	District	Taluk	Village	Survey No.	Chainage		Length (m)	Width (m)	Area (in Ha)	Area in	
										Acre	Gunta
				66	93+740	93+872	132	2	0.03	0.00	3.00
				169				43	0.57	1.00	16.00
				66	93+872	94+197	325	45	1.46	3.00	25.00
				66	94+197	94+264	67	90	0.60	1.00	20.00
				66	94+264	94+304	40	67	0.27	0.00	26.00
				68				23	0.09	0.00	9.00
				66	94+304	94+342	38	22	0.08	0.00	8.00
				68				68	0.26	0.00	26.00
				68	94+342	94+399	57	90	0.51	1.00	11.00
				68	94+399	94+442	43	82	0.35	0.00	35.00
				69				8	0.03	0.00	3.00
				68	94+442	94+464	22	49	0.11	0.00	11.00
				69				19	0.04	0.00	4.00
				63				22	0.05	0.00	5.00
				68	94+464	94+474	10	11	0.01	0.00	1.00
				69				25	0.03	0.00	2.00
				63				54	0.05	0.00	5.00
				63	94+474	94+504	30	56	0.17	0.00	17.00
				69				34	0.10	0.00	10.00
				73	94+504	94+515	11	11	0.01	0.00	1.00
				69				32	0.04	0.00	3.00
				63				47	0.05	0.00	5.00
				73	94+515	94+529	14	38	0.05	0.00	5.00
				69				12	0.02	0.00	2.00
				63				41	0.06	0.00	6.00
				73	94+529	94+609	80	71	0.57	1.00	16.00
				63				19	0.15	0.00	15.00


 Executive Engineer
 J.N.L U.B.P. Division No 4
 Gosadurga.

Sl No.	District	Taluk	Village	Survey No.	Chainage		Length (m)	Width (m)	Area (in Ha)	Area in	
										Acre	Gunta
				73	94+609	94+648	39	90	0.35	0.00	35.00
				73	94+648	94+731	83	67	0.56	1.00	15.00
				72				23	0.19	0.00	19.00
				73	94+731	94+802	71	24	0.17	0.00	17.00
				72				66	0.47	1.00	6.00
				72	94+802	94+812	10	41	0.04	0.00	4.00
				74				9	0.01	0.00	1.00
				72	94+812	94+818	6	26	0.02	0.00	2.00
				74				24	0.01	0.00	1.00
				72	94+818	94+824	6	9	0.01	0.00	1.00
				74				41	0.02	0.00	2.00
				74	94+824	94+961	137	90	1.23	3.00	2.00
				74	94+961	94+977	16	42	0.07	0.00	7.00
				77				8	0.01	0.00	1.00
				77	94+977	94+982	5	16	0.01	0.00	1.00
				78				5	0.00	0.00	0.00
				74				29	0.01	0.00	1.00
				77	94+982	95+001	19	10	0.02	0.00	2.00
				78				27	0.05	0.00	5.00
				74				13	0.02	0.00	2.00
				78	95+001	95+011	10	45	0.05	0.00	4.00
				77				5	0.01	0.00	0.00
				78	95+011	95+216	205	50	1.03	2.00	21.00
				78	95+216	95+237	21	38	0.08	0.00	8.00
				103				12	0.03	0.00	2.00
				78	95+237	95+260	23	13	0.03	0.00	3.00
				103				37	0.09	0.00	8.00

Executive Engineer
J.N.L.U.B.P. Division No 4
Yosadurga.


Sl No.	District	Taluk	Village	Survey No.	Chainage		Length (m)	Width (m)	Area (in Ha)	Area in	
										Acre	Gunta
				103	95+260	95+349	89	50	0.45	1.00	4.00
				103	95+349	95+357	8	13	0.01	0.00	1.00
				101				37	0.03	0.00	3.00
				103	95+357	95+365	8	37	0.03	0.00	3.00
				101				13	0.01	0.00	1.00
				101	95+365	95+455	90	50	0.45	1.00	4.00
				101	95+455	95+571	116	2	0.02	0.00	2.00
				102				48	0.56	1.00	15.00
				102	95+571	95+580	9	25	0.02	0.00	2.00
				96				25	0.02	0.00	2.00
				96	95+580	95+714	134	50	0.67	1.00	26.00
				95	95+714	95+728	14	25	0.04	0.00	3.00
				96				25	0.04	0.00	3.00
				95	95+728	95+881	153	50	0.77	1.00	36.00
				95	95+881	95+898	17	77	0.13	0.00	13.00
				96				18	0.03	0.00	3.00
				93	95+898	96+014	116	95	1.10	2.00	29.00
				93	96+014	96+048	34	72	0.24	0.00	24.00
				122				23	0.08	0.00	8.00
				122	96+048	96+068	20	59	0.12	0.00	12.00
				92				7	0.01	0.00	1.00
				93				29	0.06	0.00	6.00
				122	96+068	96+084	16	67	0.11	0.00	11.00
				123				17	0.03	0.00	3.00
				92				11	0.02	0.00	2.00
				123	96+084	96+105	21	41	0.09	0.00	9.00
				122				54	0.11	0.00	11.00


 Executive Engineer
 J.N.L U.B.P. Division No 4
 Hosadurga.

Sl No.	District	Taluk	Village	Survey No.	Chainage		Length (m)	Width (m)	Area (in Ha)	Area in	
										Acre	Gunta
				123	96+105	96+129	24	58	0.14	0.00	14.00
				122				37	0.09	0.00	9.00
				121	96+129	96+142	13	9	0.01	0.00	1.00
				122				14	0.02	0.00	2.00
				123				72	0.09	0.00	9.00
				121	96+142	96+167	25	9	0.02	0.00	2.00
				123				86	0.22	0.00	21.00
				123	96+167	96+354	187	95	1.78	4.00	16.00
				123	96+354	96+379	25	46	0.12	0.00	11.00
				125				49	0.12	0.00	12.00
				125	96+379	96+739	360	95	3.42	8.00	18.00
				125	96+739	96+849	110	40	0.44	1.00	3.00
				125	96+849	96+945	96	95	0.91	2.00	10.00
				125	96+945	96+971	26	49	0.13	0.00	13.00
					TOTAL		3658.00		26.94	43.00	941.00
38	CHITRADURGA	HOSADURGA	YARADAGUDDADA SANDINA KAVALU	1	96+971	97+464	493	95	4.68	11.00	23.00
				1	97+464	97+848	384	28	1.08	2.00	26.00
				1	97+848	98+143	295	71	2.09	5.00	7.00
				1	98+143	98+799	656	95	6.23	15.00	16.00
				1	98+799	98+879	80	45	0.36	0.00	36.00
				1	98+879	99+383	504	25	1.26	3.00	5.00
				1	99+383	99+509	126	40	0.50	1.00	10.00
				1	99+509	99+970	461	90	4.15	10.00	10.00
					TOTAL		2999.00		20.36	47.00	133.00
39	CHITRADURGA	HOSADURGA	HAROGONDANAHALLI	43	97+464	97+849	385	82	3.157	7.00	32.00
				42	97+849	98+144	295	24	0.708	1.00	30.00
					TOTAL		680.00		3.87	8.00	62.00

Executive Engineer
 J.N.L.U.B.P. Division No 4
 Hosadurga.


Sl No.	District	Taluk	Village	Survey No.	Chainage		Length (m)	Width (m)	Area (in Ha)	Area in	
										Acre	Gunta
40	CHITRADURGA	HOSADURGA	MYALARAPURA	8	99+970	99+980	0+010	90	0.09	0.00	9.00
				8	99+980	100+079	0+099	90	0.09	0.00	9.00
				6	100+079	100+205	0+126	77	0.76	1.00	35.00
				8				14	0.18	0.00	17.00
				6	100+205	100+217	0+012	80	1.01	2.00	20.00
				8				10	0.01	0.00	1.00
				6	100+217	100+361	0+144	45	0.65	1.00	24.00
				8				45	0.65	1.00	24.00
				6	100+361	100+390	0+029	23	0.07	0.00	7.00
				8				20	0.06	0.00	6.00
				15				47	0.14	0.00	13.00
				15	100+390	100+457	0+067	90	0.60	1.00	20.00
				15	100+457	100+469	0+012	90	0.11	0.00	11.00
				15	100+469	100+516	0+047	90	0.42	1.00	2.00
				15	100+516	100+554	0+038	55	0.21	0.00	21.00
				16				35	0.13	0.00	13.00
				16	100+554	100+611	0+057	90	0.51	1.00	11.00
				16	100+611	100+642	0+031	50	0.16	0.00	15.00
				16	100+642	100+675	0+033	50	0.17	0.00	16.00
				16	100+675	100+761	0+086	50	0.43	1.00	3.00
				16	100+761	100+789	0+028	40	0.11	0.00	11.00
				18				10	0.03	0.00	3.00
				16	100+789	100+815	0+026	10	0.03	0.00	3.00
				18				40	0.10	0.00	10.00
				18	100+815	100+843	0+028	50	0.14	0.00	14.00
				18	100+843	100+847	0+004	50	0.02	0.00	2.00
				18	100+847	100+859	0+012	50	0.06	0.00	6.00


 Executive Engineer
 J.N.L. U.B.P. Division No 4
 Hosadurga.

Sl No.	District	Taluk	Village	Survey No.	Chainage		Length (m)	Width (m)	Area (in Ha)	Area in	
										Acre	Gunta
				19	100+859	100+994	0+135	50	0.68	1.00	27.00
				19	100+994	101+009	0+015	25	0.04	0.00	4.00
				1				25	0.04	0.00	4.00
				1	101+009	101+020	0+011	50	0.06	0.00	5.00
				19	101+020	101+072	0+052	23	0.12	0.00	12.00
				1				27	0.14	0.00	14.00
				19	101+072	101+107	0+035	25	0.09	0.00	9.00
				1				25	0.09	0.00	9.00
				1	101+107	101+152	0+045	50	0.23	0.00	22.00
				1	101+152	101+176	0+024	23	0.06	0.00	5.00
				2				27	0.06	0.00	6.00
				2	101+176	101+270	0+094	50	0.47	1.00	6.00
				2	101+270	101+420	0+150	42	0.63	1.00	22.00
				3				8	0.12	0.00	12.00
					TOTAL		1450.00	1841.00	9.73	12.00	483.00
				41	CHITRADURGA	HOSADURGA	SUJIKALLU	86	101+420	101+479	59
86	101+479	101+704	225					90	2.025	5.00	0.00
86	101+704	101+710	06					40	0.024	0.00	2.00
86	101+710	101+719	09					30	0.027	0.00	3.00
80								10	0.009	0.00	1.00
80	101+719	101+728	09					31	0.028	0.00	3.00
86								9	0.008	0.00	1.00
80	101+728	101+935	207					40	0.828	2.00	2.00
80	101+935	101+944	09					29	0.026	0.00	3.00
82								11	0.010	0.00	1.00
80	101+944	101+953	09					9	0.008	0.00	1.00
82								31	0.028	0.00	3.00

Executive Engineer
J.J.N.L.U.B.P. Division No.4
Hosadurga.

Sl No.	District	Taluk	Village	Survey No.	Chainage		Length (m)	Width (m)	Area (in Ha)	Area in	
										Acre	Gunta
				82	101+953	102+111	158	40	0.632	1.00	22.00
				65	102+111	102+146	35	9	0.032	0.00	3.00
				82				30	0.105	0.00	10.00
				65	102+146	102+153	07	21	0.015	0.00	1.00
				82				19	0.013	0.00	1.00
				65	102+153	102+174	21	19	0.040	0.00	4.00
				82				6	0.013	0.00	1.00
				65	102+174	102+362	188	25	0.470	1.00	6.00
				65	102+362	102+395	33	9	0.030	0.00	3.00
				64	102+509	102+516	07	15	0.011	0.00	1.00
				64	102+516	102+620	104	25	0.260	0.00	26.00
				TOTAL			1086.00		5.05	10.00	98.00
42	CHITRADURGA	HOSADURGA	SUJIKALLU AMAAIKERE	91	102+367	102+395	28	18	0.050	0.00	5.00
				91	102+395	102+498	103	25	0.258	0.00	25.00
				91	102+498	102+509	11	18	0.020	0.00	2.00
				89	102+621	102+628	07	15	0.011	0.00	1.00
				90				10	0.007	0.00	1.00
				89	102+628	102+681	53	11	0.058	0.00	6.00
				90				14	0.074	0.00	7.00
				90	102+681	102+683	02	10	0.002	0.00	0.00
				86				8	0.002	0.00	0.00
				89				7	0.001	0.00	0.00
				86	102+683	102+691	08	18	0.014	0.00	1.00
				89				7	0.006	0.00	1.00
				86	102+691	102+693	02	19	0.004	0.00	0.00
				88				3	0.001	0.00	0.00
				89				3	0.001	0.00	0.00


 Executive Engineer
 J.N.L.U.B.P. Division No.4
 Hosadurga.


Sl No.	District	Taluk	Village	Survey No.	Chainage		Length (m)	Width (m)	Area (in Ha)	Area in	
										Acre	Gunta
				86	102+693	102+717	24	22	0.053	0.00	5.00
				88				3	0.007	0.00	1.00
				86	102+717	102+806	89	25	0.223	0.00	22.00
				86	102+806	102+812	06	18	0.011	0.00	1.00
				85				7	0.004	0.00	0.00
				86	102+812	102+816	04	5	0.002	0.00	0.00
				85				20	0.008	0.00	1.00
				85	102+816	102+849	33	25	0.083	0.00	8.00
				84	102+849	102+875	26	5	0.013	0.00	1.00
				85				20	0.052	0.00	5.00
				84	102+875	102+908	33	16	0.053	0.00	5.00
				85				9	0.030	0.00	3.00
				84	102+908	102+915	07	17	0.012	0.00	1.00
				70				8	0.006	0.00	1.00
				84	102+915	102+920	05	5	0.003	0.00	0.00
				70				20	0.010	0.00	1.00
				70	102+920	102+925	05	18	0.009	0.00	1.00
				74				7	0.004	0.00	0.00
				70	102+925	102+928	03	5	0.002	0.00	0.00
				74				20	0.006	0.00	1.00
				85	102+928	102+936	08	25	0.020	0.00	2.00
				75	102+936	102+953	17	5	0.009	0.00	1.00
				74				20	0.034	0.00	3.00
				75	102+953	102+978	25	17	0.043	0.00	4.00
				74				8	0.020	0.00	2.00
				75	102+978	103+055	77	25	0.193	0.00	19.00
				75	103+055	103+070	15	20	0.030	0.00	3.00


 Executive Engineer
 J.N.L.U.B.P. Division No 4
 Hosadurga.


Sl No.	District	Taluk	Village	Survey No.	Chainage		Length (m)	Width (m)	Area (in Ha)	Area in	
										Acre	Gunta
				76				5	0.008	0.00	1.00
				75	103+070	103+091	21	8	0.017	0.00	2.00
				76				17	0.036	0.00	4.00
				76	103+091	103+103	12	17	0.020	0.00	2.00
				64				8	0.010	0.00	1.00
				76	103+103	103+111	08	5	0.004	0.00	0.00
				64				20	0.016	0.00	2.00
				64	103+111	103+242	131	25	0.328	0.00	32.00
				ROAD	103+242	103+249	07	7	0.005	0.00	0.00
				64				18	0.013	0.00	1.00
				64	103+249	103+254	05	6	0.003	0.00	0.00
				ROAD				19	0.010	0.00	1.00
				ROAD	103+254	103+264	10	25	0.025	0.00	2.00
				64	103+264	103+273	09	7	0.006	0.00	1.00
				ROAD				18	0.016	0.00	2.00
				ROAD	103+273	103+277	04	5	0.002	0.00	0.00
				55				6	0.002	0.00	0.00
				54				14	0.006	0.00	1.00
				55	103+277	103+303	26	19	0.049	0.00	5.00
				54				6	0.016	0.00	2.00
				55	103+303	103+312	09	25	0.023	0.00	2.00
				55	103+312	103+320	08	18	0.014	0.00	1.00
				57				7	0.006	0.00	1.00
				55	103+320	103+327	07	6	0.004	0.00	0.00
				56				8	0.006	0.00	1.00
				57				11	0.008	0.00	1.00
				56	103+327	103+344	17	20	0.034	0.00	3.00

Malhi
 Executive Engineer
 J.N.L U.B.P. Division No 4
 Yosadurga.

Sl No.	District	Taluk	Village	Survey No.	Chainage		Length (m)	Width (m)	Area (in Ha)	Area in	
										Acre	Gunta
				57				5	0.009	0.00	1.00
				56	103+344	103+361	17	25	0.043	0.00	4.00
				56	103+361	103+372	11	18	0.020	0.00	2.00
				57				7	0.008	0.00	1.00
				56	103+372	103+379	07	5	0.004	0.00	0.00
				57				20	0.014	0.00	1.00
				57	103+379	103+396	17	25	0.043	0.00	4.00
				58	103+396	103+397	01	6	0.001	0.00	0.00
				57				19	0.002	0.00	0.00
				58	103+397	103+401	04	19	0.008	0.00	1.00
				57				6	0.002	0.00	0.00
				58	103+401	103+434	33	25	0.083	0.00	8.00
									0.000	0.00	0.00
					TOTAL		955.00		2.36	0.00	230.00
43	CHITRADURGA	HOSADURGA	GOOLIHALLI	21	103+434	103+445	0+011	17	0.02	0.00	2.00
				16				6	0.01	0.00	1.00
				18	103+445	103+456	11	25	0.03	0.00	3.00
				21	103+456	103+464	8	17	0.01	0.00	1.00
				18				8	0.01	0.00	1.00
				21	103+464	103+469	5	5	0.00	0.00	0.00
				18				20	0.01	0.00	1.00
				18	103+469	103+503	34	25	0.09	0.00	8.00
				21	103+503	103+518	15	5	0.01	0.00	1.00
				18				20	0.03	0.00	3.00
				21	103+518	103+523	5	11	0.01	0.00	1.00
				18				14	0.01	0.00	1.00
				21	103+523	103+531	8	7	0.01	0.00	1.00


 Executive Engineer
 J.N.L.U.B.P. Division No 4
 Hosadurga.

Sl No.	District	Taluk	Village	Survey No.	Chainage	Length (m)	Width (m)	Area (in Ha)	Area in						
									Acre	Gunta					
				19			9	0.01	0.00	1.00					
				18			9	0.01	0.00	1.00					
				19			103+531	103+540	9	22	0.02	0.00	2.00		
				18	3	0.00				0.00	0.00				
				19	103+540	103+617	77	25	0.19	0.00	19.00				
				19	103+617	103+629	12	20	0.02	0.00	2.00				
				20				5	0.01	0.00	1.00				
				19	103+629	103+648	19	7	0.01	0.00	1.00				
				20				18	0.03	0.00	3.00				
				20	103+648	103+694	46	25	0.12	0.00	11.00				
				20	103+694	103+796	102	45	0.46	1.00	5.00				
				20	103+796	103+815	19	34	0.06	0.00	6.00				
				38				11	0.02	0.00	2.00				
				38	103+815	103+833	18	34	0.06	0.00	6.00				
				20				11	0.02	0.00	2.00				
				38	103+833	103+851	18	45	0.08	0.00	8.00				
				36	103+851	103+873	22	11	0.02	0.00	2.00				
				38				34	0.07	0.00	7.00				
				36	103+873	103+896	23	33	0.08	0.00	8.00				
				38				12	0.03	0.00	3.00				
				36	103+896	103+907	11	45	0.05	0.00	5.00				
								36	103+907	103+916	9	34	0.03	0.00	3.00
								37				11	0.01	0.00	1.00
								36	103+916	103+925	9	11	0.01	0.00	1.00
								37				34	0.03	0.00	3.00
								37	103+925	103+989	64	45	0.29	0.00	28.00
								37	103+989	104+037	48	58	0.28	0.00	28.00


 Executive Engineer
 J.N.L.U.B.P. Division No 4
 Chosadurga.


Sl No.	District	Taluk	Village	Survey No.	Chainage		Length (m)	Width (m)	Area (in Ha)	Area in	
										Acre	Gunta
				39				41	0.20	0.00	19.00
				37	104+037	104+081	44	36	0.16	0.00	16.00
				39				54	0.24	0.00	23.00
				37	104+081	104+099	18	13	0.02	0.00	2.00
				38				9	0.02	0.00	2.00
				39				68	0.12	0.00	12.00
				38	104+099	104+122	23	32	0.07	0.00	7.00
				39				58	0.13	0.00	13.00
				38	104+122	104+149	27	63	0.17	0.00	17.00
				39				27	0.07	0.00	7.00
				38	104+149	104+155	6	78	0.05	0.00	5.00
				40				7	0.00	0.00	0.00
				39				5	0.00	0.00	0.00
				38	104+155	104+210	55	66	0.36	0.00	36.00
				40				24	0.13	0.00	13.00
				38	104+210	104+231	21	23	0.05	0.00	5.00
				40				12	0.03	0.00	2.00
				38	104+231	104+278	47	10	0.05	0.00	5.00
				40				25	0.12	0.00	12.00
				40	104+278	104+353	75	35	0.26	0.00	26.00
				40	104+353	104+365	12	95	0.11	0.00	11.00
				40	104+365	104+404	39	95	0.37	0.00	37.00
				41	104+404	104+413	9	23	0.02	0.00	2.00
				40				72	0.06	0.00	6.00
				40	104+413	104+423	10	24	0.02	0.00	2.00
				41				71	0.07	0.00	7.00
				40	104+423	104+458	35	95	0.33	0.00	33.00

Executive Engineer
 J.J.N.L.U.B.P. Division No 4
 Yosadurga.

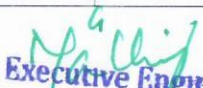
Sl No.	District	Taluk	Village	Survey No.	Chainage		Length (m)	Width (m)	Area (in Ha)	Area in	
										Acre	Gunta
					TOTAL		1024.00	1992.00	5.51	1.00	503.00
44	CHITRADURGA	HOSADURGA	SREERAMPUR	57	104+458	104+651	0+193	95	1.83	4.00	21.00
				56	104+651	104+728	0+077	24	0.18	0.00	18.00
				57				71	0.55	1.00	14.00
				56	104+728	104+742	0+014	54	0.08	0.00	7.00
				57				41	0.06	0.00	6.00
				56	104+742	104+757	0+015	77	0.12	0.00	11.00
				57				18	0.03	0.00	3.00
				56	104+757	104+866	0+109	95	1.04	2.00	22.00
				56	104+866	104+882	0+016	74	0.12	0.00	12.00
				277				21	0.03	0.00	3.00
				56	104+882	104+900	0+018	50	0.09	0.00	9.00
				277				45	0.08	0.00	8.00
				56	104+900	104+934	0+034	39	0.13	0.00	13.00
				277				56	0.19	0.00	19.00
				56	104+934	104+966	0+032	10	0.03	0.00	3.00
				277				85	0.27	0.00	27.00
				56	104+966	104+983	0+017	33	0.06	0.00	6.00
				277				62	0.11	0.00	10.00
				56	104+983	104+999	0+016	38	0.06	0.00	6.00
				277				9	0.01	0.00	1.00
				54				28	0.04	0.00	4.00
				52				20	0.03	0.00	3.00
				54	104+999	105+047	0+048	86	0.41	1.00	1.00
				52				9	0.04	0.00	4.00
				54	105+047	105+475	0+428	95	4.07	10.00	2.00
				54	105+475	105+525	0+050	95	0.48	1.00	7.00

Executive Engineer
U.N.L.U.B.P. Division No 4
Hosadurga.

Sl No.	District	Taluk	Village	Survey No.	Chainage		Length (m)	Width (m)	Area (in Ha)	Area in	
										Acre	Gunta
					TOTAL		1067.00		10.14	19.00	240.00
45	CHITRADURGA	HOSADURGA	HEGGERE	128	105+510	105+540	0+030	45	0.14	0.00	13.00
				126	105+540	105+662	0+122	22	0.27	0.00	27.00
				128				23	0.28	0.00	28.00
				126	105+662	105+746	0+084	45	0.38	0.00	37.00
				126	105+746	105+861	0+115	95	1.09	2.00	28.00
				126	105+861	105+885	0+024	47	0.11	0.00	11.00
				124				48	0.12	0.00	11.00
				124	105+885	105+906	0+021	95	0.20	0.00	20.00
				125	105+906	105+937	0+031	40	0.12	0.00	12.00
				124				55	0.17	0.00	17.00
				124	105+937	105+998	0+061	40	0.24	0.00	24.00
				125				55	0.34	0.00	33.00
				124	105+998	106+035	0+037	40	0.15	0.00	15.00
				125				55	0.20	0.00	20.00
				124	106+035	106+050	0+015	40	0.06	0.00	6.00
				125				55	0.08	0.00	8.00
				125	106+050	106+128	0+078	45	0.35	0.00	35.00
				124				55	0.43	1.00	2.00
				115	106+599	106+611	0+012	28	0.03	0.00	3.00
				116				32	0.04	0.00	4.00
				115	106+611	106+726	0+115	15	0.17	0.00	17.00
				116				35	0.40	1.00	0.00
				115	106+726	106+864	0+138	90	1.04	2.00	22.00
				113	106+864	106+902	0+038	23	0.09	0.00	9.00
				115				20	0.08	0.00	8.00
				119				47	0.18	0.00	18.00


 Executive Engineer
 J.N.L U.B.P. Division No 4
 Hosadurga.

Sl No.	District	Taluk	Village	Survey No.	Chainage		Length (m)	Width (m)	Area (in Ha)	Area in	
										Acre	Gunta
				119	106+902	106+984	0+082	90	0.74	1.00	33.00
				119	106+984	107+049	0+065	50	0.33	0.00	32.00
				112	107+049	107+088	0+039	15	0.06	0.00	6.00
				119				35	0.14	0.00	13.00
				112	107+088	107+107	0+019	20	0.04	0.00	4.00
				119				15	0.03	0.00	3.00
				104				15	0.03	0.00	3.00
				104	107+107	107+218	0+111	43	0.48	1.00	7.00
				103				7	0.08	0.00	8.00
				103	107+218	107+340	0+122	50	0.61	1.00	20.00
				104	107+340	107+472	0+132	25	0.33	0.00	33.00
				103				25	0.33	0.00	33.00
				104	107+472	107+597	0+125	8	0.10	0.00	10.00
				99				42	0.53	1.00	12.00
				99	107+597	107+829	0+232	5	0.12	0.00	11.00
				88				85	1.97	4.00	35.00
				89				10	0.23	0.00	23.00
				89	107+829	107+932	0+103	75	0.77	1.00	36.00
				88				12	0.12	0.00	12.00
				86				13	0.13	0.00	13.00
				89	107+932	107+941	0+009	25	0.02	0.00	2.00
				90				75	0.07	0.00	7.00
				90	107+941	107+964	0+023	100	0.23	0.00	23.00
				90	107+964	108+034	0+070	50	0.35	0.00	35.00
				91				50	0.35	0.00	35.00
				91	108+034	108+119	0+085	50	0.43	1.00	2.00
				58				50	0.43	1.00	2.00


 Executive Engineer
 J.N.L.U.B.P. Division No 4
 Hosadurga.

Sl No.	District	Taluk	Village	Survey No.	Chainage		Length (m)	Width (m)	Area (in Ha)	Area in	
										Acre	Gunta
				58	108+119	108+219	0+100	100	1.00	2.00	19.00
				58	108+219	108+399	0+029	100	0.29	0.00	29.00
					TOTAL		2267.00	2430.00	17.07	19.00	929.00
46	CHITRADURGA	HOSADURGA	GAVIRANAGAPURA	56	106+128	106+204	0+076	95	0.72	1.00	31.00
				56	106+204	106+264	0+060	95	0.57	1.00	16.00
				56	106+264	106+300	0+036	50	0.18	0.00	18.00
				56	106+300	106+317	0+017	25	0.04	0.00	4.00
				59				25	0.04	0.00	4.00
				59	106+317	106+358	0+041	50	0.21	0.00	20.00
				59	106+358	106+378	0+020	15	0.03	0.00	3.00
				60				35	0.07	0.00	7.00
				60	106+378	106+414	0+036	50	0.18	0.00	18.00
				63	106+414	106+433	0+019	25	0.05	0.00	5.00
				60				25	0.05	0.00	5.00
				63	106+433	106+476	0+043	50	0.22	0.00	21.00
				63	106+476	106+494	0+018	25	0.05	0.00	4.00
				65				25	0.05	0.00	4.00
				65	106+494	106+570	0+076	50	0.38	0.00	38.00
				65	106+570	106+581	0+011	50	0.06	0.00	5.00
					TOTAL		442.00	690.00	2.82	2.00	203.00


 Executive Engineer
 J.N.L.U.B.P. Division No 4
 Hosadurga.