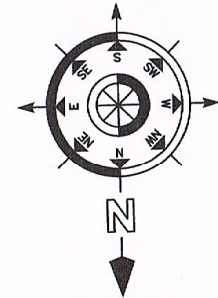
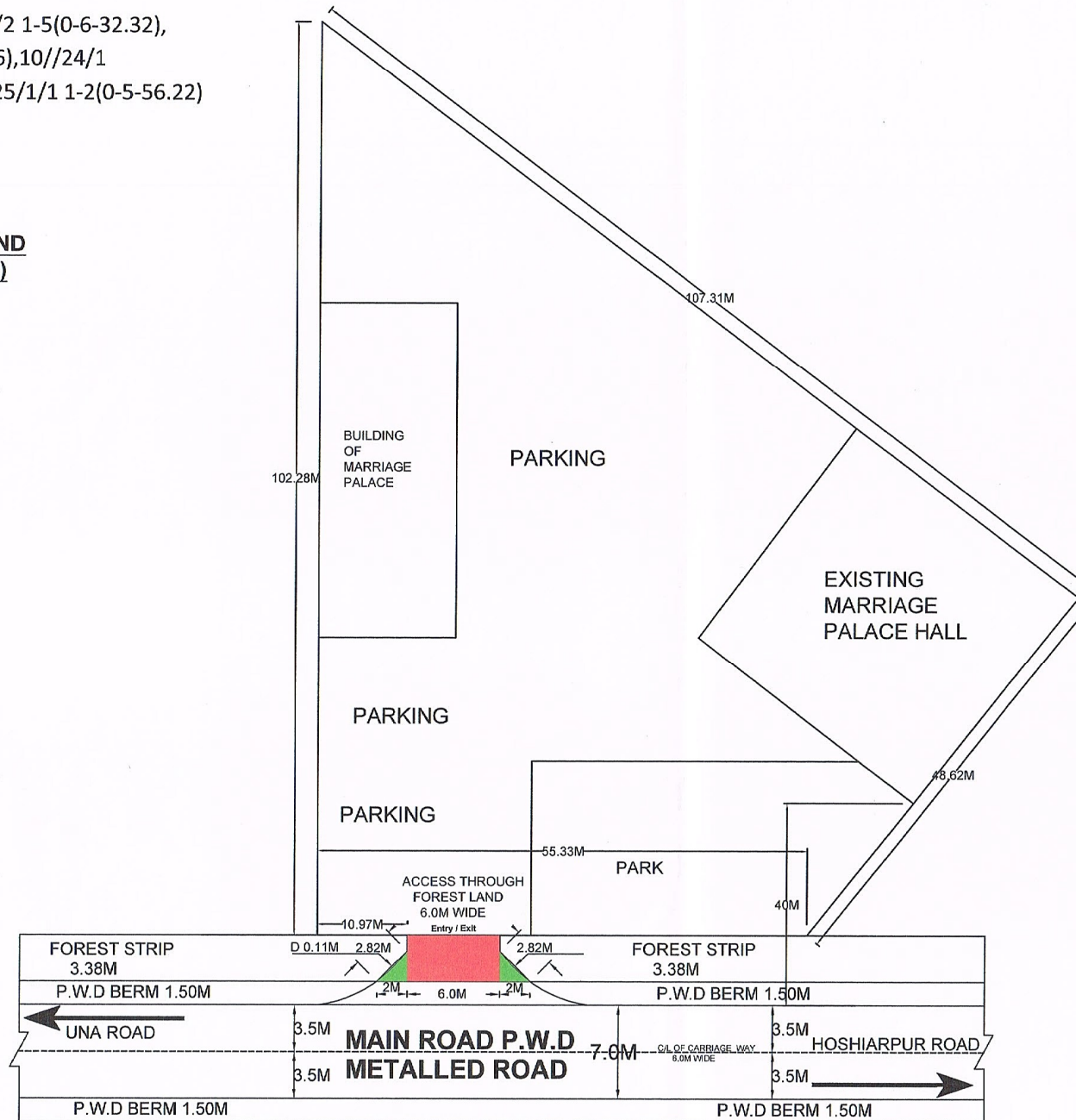


SITE PLAN OF FOREST LAND FOR APPROACH ROAD TO M/S NAVJEET FARMS (MARRIAGE PALACE) FOR (PARTNER) SMT. AMARJIT KAUR W/O LATE SH. NARINDERJIT SINGH , SH. ANINDERJIT SINGH S/O LATE SH. NARINDERJIT SINGH AND CHHAVINDERJIT SINGH S/O LATE SH. NARINDERJIT SINGH SITUATED AT VILLAGE BAJWARA ON UNA ROAD, TEHSIL & DISTT. HOSHIARPUR.

H.B.NO.=355 KHEWET NO.=360/343
 KHANTANI NO.=387
 KHASRA NO. 10//16/2 1-5(0-6-32.32),
 10//17 6-12(0-33-38.66),10//24/1
 2-12(0-13-15.23),10//25/1/1 1-2(0-5-56.22)

**TOTAL AREA OF LAND
 (NON FOREST AREA)
 = 5844.83 SQ.MT
 = 0.5844 HECT.**



AREA OF 2A

= $2\frac{1}{2} \times 2.0M \times 2.0M - \frac{1}{2} \times 2.82M \times 0.11M$
 = $2[2.0 \text{ SQ.MT} - 0.20 \text{ SQ.MT}]$
 = $2[1.80 \text{ SQ.MT}]$
 = 3.60 SQ.MT

AREA OF B

= $(2.54M \times 6.0M)$
 = 15.24 SQ.MT


TOTAL PROTECTED AREA

AREA OF 2A = 3.60 SQ.MT
 AREA OF B = 15.24 SQ.MT
 TOTAL AREA = 18.84 SQ.MT

=0.0019HECT.

SIGNATURE OF APPLICANT

*Amarjit Kaur
 Aninderjit Singh
 Chhavinderjit Singh*



DRAWN BY-