

Species wise and Girth Class wise enumeration list and abstract of Trees

To be filled by the Forest Department



Deputy Executive Engineer
Gulf of Khambhat Development Project (W.R)
Project Implementation Unit-2
Vadodara




Executive Engineer
Gulf of Khambhat Development Project (W.R)
Project Implementation Unit-2
Vadodara

Site Inspection Report of Concerned DCF or Higher Level Forest Officer Regarding
the Forest Area Involved.

To be filled by the Forest department



Deputy Executive Engineer
Gulf of Khambhat Development Project (W.R)
Project Implementation Unit-2
Vadodara



Executive Engineer
Gulf of Khambhat Development Project (W.R)
Project Implementation Unit-2
Vadodara

Details of Non-Forest Land / Degraded Forest Land Identified for Compensatory Plantation

The Collector, Bhavnagar has allotted the Govt. Waste land of Village: Tol Saladi Chotili, Ta. Jesar, Dist. Bhavnagar, Survey No. 87-A paiki 1, Area 31.40 ha. to Forest Department vide the Collector, Bhavnagar's office Order No. Land/4/Transfer/1503/2013,dtd.23/06/2014 as below.(Map enclosed in Annexure-30)

The Collector, Bhuj-Kutch has allotted the Govt. Waste land of village: Nani Dhrufi, Ta. Abdasa, Dist. Kutch-Bhuj, Survey No. 86, 87, 250, 251, 252, 291, 292, 293, 328, 329, 331,332, 333,334, 336, 338, 339,340,341, 343,344, 349, 350,359 Total Area 157.3424 ha. to Forest Department, Kutch-Bhuj which was jointly measured and demarcated by DILR office, Bhuj, the Mamlatdar, Abdasa, Forest Department, Bhuj and representative of PIU-2, Vadodara on Dt.15/07/2017. The measurement sheet is jointly prepared by DILR office, Bhuj and representative of PIU-2, Vadodara and submitted to the Collector, Kutch-Bhuj office vide DILR office letter No. DSO/39/M.R.No.3/63/16-17, Dt.17/07/2017. (Map enclosed in Annexure-30)

District	Taluka	Village	Survey No.	Area of survey No.Ha.Ar .Sq.m.	Type of Land
Bhavnagar	Jesar	Tol Saladi Chotili	87-A paiki 1	31.40	Government waste land
Kutch-Bhuj	Abdasa	Nani Dhrufi	86,87,250,251,252,291, 292,293,328,329,331, 332,333,334,336,338, 339,340,341,343,344, 349,350,359	157.3424	Government waste land
			Total	188.7424	



Deputy Executive Engineer
Gulf of Khambhat Development Project (W.R)
Project Implementation Unit-2
Vadodara



Executive Engineer
Gulf of Khambhat Development Project (W.R)
Project Implementation Unit-2
Vadodara


Annexure-19

Details Scheme for Compensatory Afforestation or Equivalent of Non-Forest Area/ Degraded Forest Area

As being prepared by Forest Department, it will be carried out compensatory afforestation.



Deputy Executive Engineer
Gulf of Khambhat Development Project (W.R)
Project Implementation Unit-2
Vadodara



Executive Engineer
Gulf of Khambhat Development Project (W.R)
Project Implementation Unit-2
Vadodara

**Certificate from the Deputy Chief Secretary Regarding Non- Forest Land selected for
Compensatory Afforestation**

To be filled by the Forest Department.



Deputy Executive Engineer
Gulf of Khambhat Development Project (W.R)
Project Implementation Unit-2
Vadodara



Executive Engineer
Gulf of Khambhat Development Project (W.R)
Project Implementation Unit-2
Vadodara

Suitability Certificate for the Area Identified for Compensatory Afforestation.

To be filled by the Forest Department.



Deputy Executive Engineer
Gulf of Khambhat Development Project (W.R)
Project Implementation Unit-2
Vadodara



Executive Engineer
Gulf of Khambhat Development Project (W.R)
Project Implementation Unit-2
Vadodara


Details of the Works, if any Already Completed Without Prior Permission From
Government of India.

(i.e. Violation of forest conservation act/guidelines)

To be filled by the Forest Department.



Deputy Executive Engineer
Gulf of Khambhat Development Project (W.R)
Project Implementation Unit-2
Vadodara



Executive Engineer
Gulf of Khambhat Development Project (W.R)
Project Implementation Unit-2
Vadodara

In Case of Violation of Forest (Conservation) Act, 1980 and / Guidelines, the Details
of the Persons Responsible for Violation

Agency has not Violated Forest Conservation Act, 1980/Guidelines.



Deputy Executive Engineer
Gulf of Khambhat Development Project (W.R)
Project Implementation Unit-2
Vadodara



Executive Engineer
Gulf of Khambhat Development Project (W.R)
Project Implementation Unit-2
Vadodara

Certificate of Deputy Conservator of Forest showing distance regarding Historic Place/Archeological importance.

To be filled by the Forest department



Deputy Executive Engineer
Gulf of Khambhat Development Project (W.R)
Project Implementation Unit-2
Vadodara



Executive Engineer
Gulf of Khambhat Development Project (W.R)
Project Implementation Unit-2
Vadodara

Certificate of Deputy Conservator of Forest showing distance between forest area demanded for diversion and nearest wild life protected area.

To be filled by the Forest department



Deputy Executive Engineer
Gulf of Khambhat Development Project (W.R)
Project Implementation Unit-2
Vadodara




Executive Engineer
Gulf of Khambhat Development Project (W.R)
Project Implementation Unit-2
Vadodara

Certificate of DCF regarding Court case

It hereby certify that no court case is pending regarding propose diversion of 187.00 ha. Forest land, in favour of Government of Gujarat, Kalpasar Department (Narmada, Water Resources, Water Supply & Kalpasar Department) for the Bhadbhut Barrage Project across river Narmada in District Bharuch.



Deputy Executive Engineer
Gulf of Khambhat Development Project (W.R)
Project Implementation Unit-2
Vadodara




Executive Engineer
Gulf of Khambhat Development Project (W.R)
Project Implementation Unit-2
Vadodara

Certificate of DCF about over lapping

It is certified that the 187.00 ha. of forest land demanded by Government of Gujarat, Kalpasar Department (Narmada, Water Resources, Water Supply & Kalpasar Department) has not been demanded by any other user agency.



Deputy Executive Engineer
Gulf of Khambhat Development Project (W.R)
Project Implementation Unit-2
Vadodara



Executive Engineer
Gulf of Khambhat Development Project (W.R)
Project Implementation Unit-2
Vadodara

Map of the project site/forest area demanded clearly showing forest boundaries and adjoining areas with their land use in distinct colours in 1:50000 or any suitable scale on original Survey of India Topo sheet or cadastral map.

Map is attached herewith.



Deputy Executive Engineer
Gulf of Khambhat Development Project (W.R)
Project Implementation Unit-2
Vadodara



Executive Engineer
Gulf of Khambhat Development Project (W.R)
Project Implementation Unit-2
Vadodara

Index map showing forest boundaries and a location map on a larger scale with land use of the area required duly signed by DCF/CF concerned

Map is attached herewith.



Deputy Executive Engineer
Gulf of Khambhat Development Project (W.R)
Project Implementation Unit-2
Vadodara



Executive Engineer
Gulf of Khambhat Development Project (W.R)
Project Implementation Unit-2
Vadodara

Index map showing both forest area for diversion and area selected for Compensatory afforestation.

Map is attached herewith.



Deputy Executive Engineer
Gulf of Khambhat Development Project (W.R)
Project Implementation Unit-2
Vadodara



Executive Engineer
Gulf of Khambhat Development Project (W.R)
Project Implementation Unit-2
Vadodara


Annexure-31

**Cross section map showing present width/earlier diverted width (if any)
and proposed expansion in case on linear diversion like road etc.**

Map attached as Index Map of Bhadbhut Barrage



Deputy Executive Engineer
Gulf of Khambhat Development Project (W.R)
Project Implementation Unit-2
Vadodara



Executive Engineer
Gulf of Khambhat Development Project (W.R)
Project Implementation Unit-2
Vadodara

DGPS map of forest area demanded for diversion (in case of linear diversion give few lat long readings including starting and end points. In case of block diversion give lat long of polygon)

Map attached as GEO. Map of Bhadbhut Barrage



Deputy Executive Engineer
Gulf of Khambhat Development Project (W.R)
Project Implementation Unit-2
Vadodara



Executive Engineer
Gulf of Khambhat Development Project (W.R)
Project Implementation Unit-2
Vadodara

Lay out plan of project site approved by competent authority (For non linear projects)

Not applicable



Deputy Executive Engineer
Gulf of Khambhat Development Project (W.R)
Project Implementation Unit-2
Vadodara



Executive Engineer
Gulf of Khambhat Development Project (W.R)
Project Implementation Unit-2
Vadodara

Geo referenced digital map in shape file. (For non linear diversion)

Not applicable



Deputy Executive Engineer
Gulf of Khambhat Development Project (W.R)
Project Implementation Unit-2
Vadodara



Executive Engineer
Gulf of Khambhat Development Project (W.R)
Project Implementation Unit-2
Vadodara

Map showing alternate route with different colours and justification of selection the proposed route (In case of linear diversion).

Not applicable



Deputy Executive Engineer
Gulf of Khambhat Development Project (W.R)
Project Implementation Unit-2
Vadodara



Executive Engineer
Gulf of Khambhat Development Project (W.R)
Project Implementation Unit-2
Vadodara