



कार्यालय अधिशासी अभियन्ता  
निर्माण खण्ड लोक निर्माण विभाग-ऊखीमठ (रूद्रप्रयाग)  
Office of the Executive Engineer, C.D, P.W.D. Ukhimath



E-Mail: ukhimathpwd@yahoo.in

Phone & Fax:- 01364-284239

पत्रांक 2042 / 13 सी०

दिनांक 25 / 07 / 2018

सेवा में,

✓ उप वन संरक्षक,  
रूद्रप्रयाग वन प्रभाग  
रूद्रप्रयाग

विषय:-

जिला योजना के अन्तर्गत ककोला-शीशों-अमरतोंन्दला-कलाकोट-जयकण्डी-बगड़धार-काण्डा-गणेशनगर मोटर मार्ग निर्माण हेतु 0.833 है० वन भूमि का लो०नि०वि० को हस्तान्तरण।

आनलाईन प्रपोजल सं०:- FP/UK/ROAD/32113/2018

महोदय,

उपरोक्त विषय के क्रम में अवगत कराना है कि उक्त वनभूमि हस्तान्तरण प्रस्ताव पर लगायी गयी ऑनलाईन आपत्तियों का निराकरण निम्नवत् कर दिया गया है:-

Sl. No	Objections	Clarifications
1	The hard copy of the proposal containing original documents is not yet received in this office. The user agency may provide original hard copy of the proposal to this office including authenticated copy of Part I to Part iii as in online web portal.	Hard copy of the proposal and part-i to part-iii have been submitted to Nodal office vide this office's letter no. 2010/13C date 21-07-2018, and a receiving is uploaded at additional details.

अतः आपसे अनुरोध है कि कृपया उक्त प्रस्ताव पर अभिम आवश्यक कार्यवाही करने की कृपा करें।

संलग्न:- 1 प्राप्ति पत्र 1 न०

2 पार्ट-I,II,III 9 न०

भवदीय,

अधिशासी अभियन्ता  
निर्माण खण्ड लोक निर्माण विभाग  
ऊखीमठ, (रूद्रप्रयाग)

पत्रांक / 13 सी०

दिनांक / 07/2018

प्रतिलिपि:- जिलाधिकारी, रूद्रप्रयाग को सूचनार्थ प्रेषित।

अधिशासी अभियन्ता  
निर्माण खण्ड लोक निर्माण विभाग  
ऊखीमठ, (रूद्रप्रयाग)





कार्यालय अधिशासी अभियन्ता  
निर्माण खण्ड लोक निर्माण विभाग-ऊखीमठ (रूद्रप्रयाग)  
Office of the Executive Engineer, C.D, P.W.D. Ukhimath



E-Mail: ukhimathpwd@yahoo.in

Phone & Fax:- 01364-284239

पत्रांक

2010 / 13 सी०

दिनांक 21 / 07 / 2018

सेवा में,

अपर प्रमुख वन संरक्षक एवं नोडल अधिकारी  
वन संरक्षण, भूमि सर्वेक्षण निदेशालय,  
इन्दिरा नगर फॉरेस्ट कॉलोनी देहरादून।

विषय:- जिला योजना के अन्तर्गत ककोला-शीशों-अमरतोंन्दला-कलाकोट-जयकण्डी-बगड़धार-  
काण्डा-गणेशनगर मोटर मार्ग निर्माण हेतु 0.833 है० वन भूमि का लो०नि०वि० को हस्तान्तरण।  
ऑनलाईन प्रपोजल सं०:- FP/UK/ROAD/32113/2018

महोदय,

उपरोक्त विषय के क्रम में अवगत कराना है कि उक्त मोटर मार्ग की वनभूमि हस्तान्तरण पत्रावली  
ऑनलाईन (Proposal Number (FP/UK/ROAD/32113/2018) समस्त औपचारिकताओं के उपरान्त आपके  
निर्देशानुसार मूल प्रति सहित तीन प्रतियों में व ऑनलाईन प्रपत्र पार्ट-I, II, III हस्ताक्षरपत्रान्त अभिम आवश्यक  
कार्यवाही हेतु आपको प्रेषित किये जा रहें हैं।

अतः आपसे अनुरोध है कि कृपया उक्त प्रस्ताव पर अभिम आवश्यक कार्यवाही करने की कृपा करें।

संलग्न:- 1 - प्रस्ताव मूल प्रति सहित 3 प्रतियों में

2 - प्रपत्र पार्ट-I, II, III

भवदीय,

o/c

अधिशासी अभियन्ता  
निर्माण खण्ड लोक निर्माण विभाग  
ऊखीमठ, (रूद्रप्रयाग)

पत्रांक

2010 / 13 सी०

दिनांक 21 / 07 / 2018

प्रतिलिपि:- जिलाधिकारी, रूद्रप्रयाग को सूचनार्थ प्रेषित।

प्रतिलिपि:- उपवन संरक्षक, रूद्रप्रयाग वन प्रभाग रूद्रप्रयाग को सूचनार्थ प्रेषित।

जाप्त  
विभाग  
24/7/18  
वरिष्ठ प्रशासनिक अधिकारी  
भूमि सर्वेक्षण निदेशालय  
वन विभाग, देहरादून

o/c

अधिशासी अभियन्ता  
निर्माण खण्ड लोक निर्माण विभाग  
ऊखीमठ, (रूद्रप्रयाग)



**FORM - A**

Form for seeking prior approval of Central Government under section 2 of the Forest(Conservation) Act, 1980 for  
Diversion of fresh forest area

**PART - I**

(To be filled up by User Agency)

**A. General Details****A-1. Project Details**

(i). Proposal No. : FP/UK/ROAD/32113/2018

(ii). Name of Project for which Forest Land is required : Construction of Kakola-Sieson-Amartondla-Jaikandi-Bagadhar-Kanda-Ganeshnagar motor road

(iii). Short narrative of the proposal and Project/scheme for which the forest land is required : Construction of this road brings multiple socio-economic benefits to the rural areas and results in forming a strong backbone for the agro-based economy. It will serve better connectivity in nearby villages.

(iv). State : Uttarakhand

(v). Category of the Project : Road

(vi). Shape of forest land proposed to be diverted : Linear

(vii). Estimated cost of the Project(Rupees in lacs) : 37.8

(viii). Total Area of Forest Land proposed for diversion(in ha.): 0.833

(ix). Non-Forest Land required for this project(in ha.): 1.928

(x). Total period for which the forest land is proposed to be diverted(in years): 99

**A-2. Details of User Agency**


(i). Name : EECDPWDUKM

(ii). Address1 : EXECUTIVE ENGINEER, CONST. DIVISION, PWD UKHIMATH, RUDRAPRAYAG

(iii). Address2 : NIL

(iv). State : Uttarakhand

(v). District : Rudraprayag

  
अधिसूची अभियन्ता  
निर्माण खण्ड, लो०नि० विभाग  
ऊखीमठ (रुद्रप्रयाग)



(vi). Pin : 246469

(vii). Landmark : NEAR ONKARESHWAR TEMPLE

(viii). Email address : ukhimathpwd@yahoo.in

(ix). Landline Telephone No. : 1364-284239

(x). Fax No. : 1364-284239

(xi). Mobile No. : 9675898652

(xii). Website (if any) : NIL

(xiii). Legal status of User Agency : State Government

A-3. Details of Person Making Application

(i). First Name: Andeep

(ii). Middle Name: NIL

(iii). Last Name: Rana

(iv). Gender: Male

(v). Designation: Assistant Engineer

(vi). Address 1: Construction Division, PWD, Ukhimath (Rudraprayag) - 246469

(vii). Address 2: NIL

(viii). State: Uttarakhand


(ix). District: Rudraprayag

(x). Tehsil: NIL

(xi). Pin: 246469

(xii). Landmark: Near Onkareshwar Temple

(xiii). Email Address: ukhimathpwd@yahoo.in


  
अधिसासी अभियन्ता  
निर्माण खण्ड, लो०नि०विभाग  
ऊखीमठ (रुद्रप्रयाग)



(xiv). Landline Telephone No.: 1364-284239

(xv). Fax No.: 01364284239

(xvi). Mobile No.: 7055570245

(xvii). Copy of documents in support of the competence/authority of the person making this application to make application on behalf of the User Agency: 

**B. Details of land required for the Project**

B-1. Details of proposal seeking prior approval of Central Government under the Act for diversion of forest land for the Project already submitted in the past

List of proposal submitted in Past							
S.no	Proposal Status.	Proposal No.	Moef File No.	Area Proposed for Diversion(Ha.)	Area Diverted(Ha.)	Date of In-Principle Approval	Date of Final Approval
NIL							

B-2. Details of forest land proposed to be diverted

B-2.1 Details of Divisions involved

Details of Divisions involved			
S.no	Division Name	Forest Land(ha.)	Non-Forest Land(ha.)
1.	Rudraprayag	0.833	1.928

B-2.2 Details of Districts involved


District wise breakup			
S.no	District Name	Forest Land(ha.)	Non-Forest Land(ha.)
1.	Rudraprayag	0.833	1.928

B-2.3 Village wise breakup

Villages wise breakup			
S.no	Village	Forest Land(ha.)	Non-Forest Land(ha.)
1	Dhartondla	0.833	1.928

B-2.4 Component wise breakup




Component wise breakup			
S.no	Component	Forest Land(ha.)	Non-Forest

  
आध्यात्मिक अभियन्ता  
निर्माण खण्ड, लो०नि०विभाग  
ऊखीमठ (रुद्रप्रयाग)





			Land(ha.)
1	Muck Disposal1	0.03	0
2	Muck Disposal2	0.015	0
3	Muck Disposal3	0.053	0
4	Muck Disposal4	0	0.053
5	Muck Disposal5	0	0.06
6	Muck Disposal6	0	0.06
7	Road Construction	0.735	1.755

C. Maps of forest land proposed to be diverted


Division 1. : Rudraprayag		
<p>(i). Area of forest land proposed to be diverted(in ha.) : 0.833</p> <p>(ii). : Linear</p> <p>(b). No. of Segments : One</p>		
<b>Segment wise details</b>		
<b>Segments</b>	<b>Segment Area(in ha.)</b>	<b>Kml File of Segments</b>
1.	0.833	 <a href="#" style="color: blue; text-decoration: underline;">View File</a>
<p>(iii). Copy of Survey of India Toposheet indicating boundary of forest land proposed to be diverted: </p> <p>(iv). Scanned copy of the Geo-referenced map of the forest land proposed to be diverted prepared by using GPS or Total Station: </p>		

D. Justification for locating the Project in forest land and details of alternatives examined:

- (i). Copy of note containing justification for locating the Project in forest land: 
- (ii). Whether a copy of map indicating location of alternative examine is required to be provided:  
Yes
- (a). Copy of map indicating location of alternative examined: 

E. Employment likely to be generated

- (i). Whether the Project is likely to generate employment?: Yes
- (ii). Permanent/Regular Employment(Number of persons): 0

  
 अधिशासी अभियन्ता  
 निर्माण खण्ड, लो०नि०विभाग  
 रुखीमठ (रुद्रप्रयाग)



(iii). Temporary Employment(Number of person-days): 4573

F. Displacement of People due to the Project, if any

(i). Whether Project involves displacement?: No

G. Details of Cost-Benefit analysis for the Project

(i). Whether the Project requires Cost-Benefit analysis?: No

H. Status of Environmental Clearance

(i). Whether the Project requires Clearance under the Environment (Protection) Act 1986 ? : No

I. Status of Wildlife Clearance


(i). Whether the Project or a part thereof is located in any Protected Area or their Eco sensitive zone? : No

J. Applicability of special provisions governing Scheduled Areas

(i). Whether the Project or a part thereof is located in a Scheduled Area? : No

K. Status of settlement of rights under the Forest Rights Act, 2006 on the forest land proposed to be diverted

(i). Whether the process for settlement of Rights under the Forest Rights Acts 2006 on the forest land proposed to be diverted has been completed? : Yes

(a). Copy of documentary evidence in support of settlement of rights under the Forest Rights Act, 2006 on the forest land proposed to be diverted: 


L. Details of land identified for Compensatory Afforestation

(i). Whether non-forest or Revenue forest land is required to be provided by User Agency?: Not Applicable



























(ii). Whether the area of non-forest land or Revenue forest land required to be provided by User Agency for raising Compensatory Afforestation is less than area of forest land proposed to be diverted ? : Not Applicable

(iii) . Reason for not providing Non-Forest Land: Not Applicable









Additional information Details

  
अधिसासी अभियन्ता  
निर्माण खण्ड, लो०नि०विभाग  
ऊखीमठ (रुद्रप्रयाग)




Documents		
S.No	Documents	Remarks
1		Administrative and Financial sanction
2		Authority letter
3		Bar chart with index
4		Benefited Villages, Families Certificate
5		Category Wise Land area in Ha
6		Certificate by user agency for complying the condition imposed in geologist report and task force certificate
7		Certificate of felling minimum trees during the project work
8		Certificate work has not be started
9		Check list Fact Sheet
10		Copy of survey of India Toposheet indicate the boundary of forest land
11		Cost of forest land
12		FRA 2006
13		Geo referenced map of forest land proposed to be diverted
14		Geologist report
15		If project Area is within 10 km radius of NP or SancturyNOC of CCF
16		joint inspection report
17		Land schedule
18		Muck Disposal plan
19		No Historical monuments will be effected certificate
20		No voilation has taken place, FC act 1980
21		NOC from local gram sabha
22		Road side Gap filling Estimates
23		Standard Conditions
24		Task FOrce Certificate
25		Undertaking of payment of NPV if Supreme court Increases rate
26		Undertaking to provide alternative fuelwood,



		kerosene or LPG to labour involve in project
27		Undrtaking no animal will be effected adversely by the project
28		Weather project Area is a part of national park or century and radial distance of project from it
29		objections remove letter
30		NEW objections remove letter
31		Felling of Oak treea
32		Details of tree with Their Scientific Name
33		copy of note containing justification for locating the Project in forest land
34		Complete File

Print page

  
**अधिसासी अभियन्ता**  
**निर्माण खण्ड, लो०नि० विभाग**  
**ऊखीमठ (रुद्रप्रसाग)**



**PART-II**

(To be filled by the concerned Deputy Conservator of Forest)

State Serial No. of proposal : UK-099/2018

## 1. Location of the project/Scheme : Uttarakhand

- (i) State / Union Territory : Uttarakhand  
(ii) District : Rudraprayag  
(iii) Forest Division : Rudraprayag  
(iv) Area of forest land proposed for diversion (in ha.) : 0.833  
(v) Category : Road

## 2. Legal status of forest land proposed for diversion :

S. No.	Division	Forest Land(ha.)	Legal Status
1	Rudraprayag	0.833	Village Forest

Division 1. : Rudraprayag

## 3. District wise area to be diverted in the division :

S. No.	District	Area(ha.)
1	Rudraprayag	0.833

## 4. Details of Vegetation available in the forest land proposed for diversion :

## (i) Density of vegetation

S. No.	Area(in ha.)	Density	Eco-Class
1	0.833	0.3	Eco 5

## (ii) Species-wise local/scientific names and girth-wise enumeration of trees at FRL :

S. No.	Scientific Name	Local Name	(31-60)cm.	(61-90)cm.	(91-120)cm.	(121-150)cm.	(>150)cm.
1	Quercus leucotricophora	Banz	1	1	6	0	2

## 5. Working plan prescription for the forest land proposed for diversion :

The area proposed for diversion is Revenue forest. Working Plan for such forests is not prepared.

## 6. Brief note on vulnerability of the forest area to erosion : no erosion pron zone

## 7. Approximate distance of the proposed site for diversion from boundary of forest(in km.) : 1.50

## 8. Significance of the forest land proposed for diversion from wildlife point of view :

- (i). Details of wildlife present in and around the forest land proposed for diversion : Ghurad, Kakad, Guldar etc.

- (ii). Whether forms part of national park, wildlife sanctuary, biosphere reserve, tiger reserve, elephant corridor, wildlife migration corridor etc. : No

- (iii). Whether the forest land proposed for diversion is located within eco-sensitive zone(ESZ) of the Protected Area notified under Wildlife(Protection) Act, 1972 (Note: In case, ESZ of a Protected Area is not notified, then, 10kms distance from boundary of the Protected Area should be treated as ESZ): Yes

Details of Protected Area and comments on the impact of Project on the ESZ : There will be no negative impact of this linear project on wild life sanctuary since the areal distance of this linear project from sanctuary is 9.50 km. and there are agriculture field between proposed project and sanctuary.

- (iv). Whether any national park, wildlife sanctuary, biosphere reserve, tiger reserve, elephant corridor, wildlife migration corridor etc., is located within 1 Km. from boundary of the forest land proposed for diversion : No

- (v). Whether any rare/endangered/unique species of flora and fauna found in the area : No

## 9. Details of any protected archaeological/heritage site/defence establishment or any other important monument located in the area, if any :

- (i). Whether any protected archaeological/heritage site/defence establishment or any other important monument is located in the area : No

## 10. Comment as to the reasonability of the extent of the forest land proposed for diversion :

उप वन संरक्षक  
रुद्रप्रयाग वन प्रभाग  
रुद्रप्रयाग



- (i). Whether the requirement of forest land as proposed by the user agency is unavoidable and bare minimum for the project : Yes

11. Details of violation(s), if any ,committed :

- (i). Whether any work in violation of the Act or guidelines issued under the Act has been carried out : No

12. Whether work in violation is still in progres(Yes/No) : No Data


13. Details of compensatory afforestation scheme :


(i). Patch wise details for Degraded Area (To be earmarked by DFO)

(i). Total Financial Outlay for C.A(lacs):

Patch Wise Details						
S.no	Patch No.	Area(ha.)	Name of PF/RF	Range	Compartment No	Uploaded KML file of patch
NO Data						

(ii). Copy of CA scheme details: NA

(iii). Scanned copy of the Geo-referenced map of the forest land proposed for C.A. prepared by using DGPS or Total Station: 

(iv). Copy of Survey of India Toposheet indicating boundary of forest land proposed for C.A.: 


Additional information Details :

S. No.	Documents	Remarks
NIL		

14. District Profile :



S.no	District Name	Geographical area of the district (in ha.)	Forest area of the district (in ha.)	Total forest area diverted since 1980 (in ha.)	No. of Approved Cases	Forest Land including penal C.A. (in ha.)	Progress of compensatory afforestation as on(date)	A) Forest land (in ha.)	B) Non-forest land (in ha.)
1	Rudraprayag	198400.00	17999.50	621.514	174	1158.614	26/06/2018	260.066	898.548

15. Site inspection report of the DFO/CCF/Nodal Officer highlighting important facts pertaining to the forest land :

Division Name	Circle	Site inspected By	Whether site inspected	No. of times site visited	Site inspection report	Date of visit
Rudraprayag	Garhwal	DFO	Yes	One		26/04/2018

(Specific recommendation of the DFO/CCF/Nodal Officer with(Part II,III & Part IV))

16. Specific recommendation of the DFO/CCF/Nodal Officer for acceptance or otherwise of the proposal with reason :

Division	Circle	Recommendation By	Recommendation	Reason	Letter	Whether CF agreed
Rudraprayag	Garhwal	DFO	Recommended	The proposal is related with development.		
	Garhwal	CF	Recommended	The proposal is related with development.		Yes

Print page