Project Name: Development of Economic Corridors and, Inter Corridors, Feeder Routes to improve the efficiency of freight movement in India under Bharatmala Pariyojna (Lot – 4/Package -1) Karnal Ring Road in the State of Haryana (Design Ch. 00+000 to Design Ch. 34+560).

Forest Proposal No.: FP/HR/ROAD/149642/2021

CHECK LIST SERIAL NUMBER - 05

DGPS map for the forest area demanded for diversion (In case of linear diversion of forest land, linear map or a diagrammatic map of the project site)

DGPS and Layout maps for the forest area demanded for diversion (linear map or a diagrammatic map of the project site) for Development of Economic Corridors and, Inter Corridors, Feeder Routes to improve the efficiency of freight movement in India under Bharatmala Pariyojna (Lot – 4/Package -1) Karnal Ring Road in the State of Haryana (Design Ch. 00+000 to Design Ch. 34+560) has been attached.

Signature of User Agency

परियोजना निदेशक / Project Director
भारतीय राष्ट्रीय राजमार्ग प्राधिकरण
National Highways Authority of India
प.का.इ-अम्बाला / PIU- AMBALA

Divisional Forest Officer
Karnal Forest Division
KARNAL

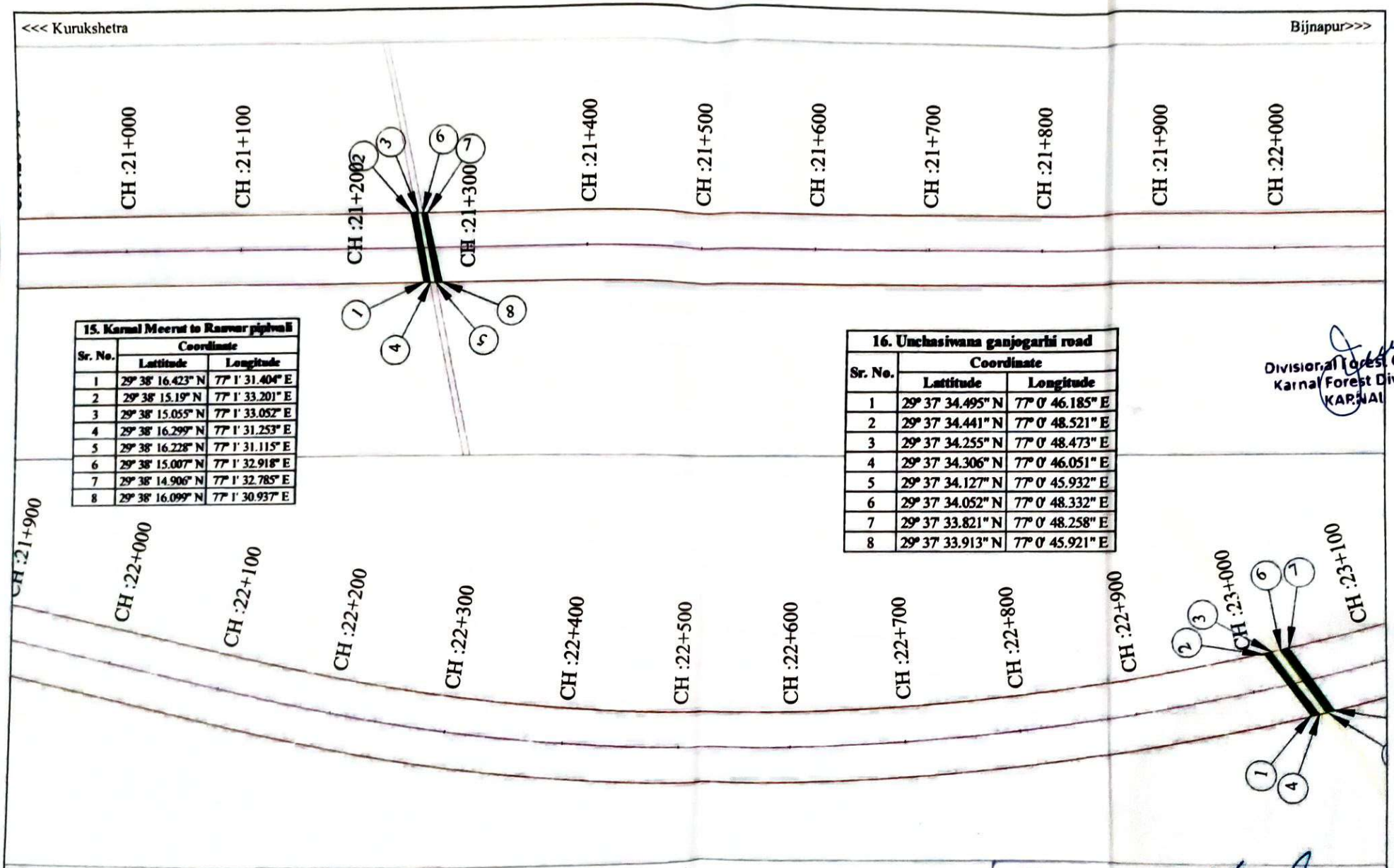

15. Karnal Meerut to Rasuwar piplwali		
Sr. No.	Coordinate	
	Lattitude	Longitude
1	29° 38' 16.423" N	77° 1' 31.404" E
2	29° 38' 15.19" N	77° 1' 33.201" E
3	29° 38' 15.055" N	77° 1' 33.052" E
4	29° 38' 16.299" N	77° 1' 31.253" E
5	29° 38' 16.228" N	77° 1' 31.115" E
6	29° 38' 15.007" N	77° 1' 32.918" E
7	29° 38' 14.906" N	77° 1' 32.785" E
8	29° 38' 16.099" N	77° 1' 30.937" E

16. Unchasiwana ganjogarhi road		
Sr. No.	Coordinate	
	Lattitude	Longitude
1	29° 37' 34.495" N	77° 0' 46.185" E
2	29° 37' 34.441" N	77° 0' 48.521" E
3	29° 37' 34.255" N	77° 0' 48.473" E
4	29° 37' 34.306" N	77° 0' 46.051" E
5	29° 37' 34.127" N	77° 0' 45.932" E
6	29° 37' 34.052" N	77° 0' 48.332" E
7	29° 37' 33.821" N	77° 0' 48.258" E
8	29° 37' 33.913" N	77° 0' 45.921" E

Divisional Forest Officer
Karnal Forest Division
KARNAL

परियोजना निदेशक / Project Director
भारतीय राष्ट्रीय राजमार्ग प्राधिकरण
National Highways Authority of India
करनाल डिवीजन / PIU-AMBALA

LEGEND

PROW /CENTER LINE	PROW PROW
NH/SH	
Village Road	
RIVER	
FOREST LAND PROPOSED FOR DIVERSION	

Client: NATIONAL HIGHWAYS AUTHORITY OF INDIA
(Ministry of Road, Transport & Highways, Govt. of India)

Project: Diversion of 6.669 Ha Forest land for development of Economic Corridors and, Inter corridor, Feeder Routes to improve the efficiency of freight movement in India under Bharatmala Pariyojana (Lot-4/ Package-1) Karnal Ring Road from design chainage Km 0+000 to Km 34+560 in the state of Haryana under forest division Karnal

Drawing Title: DGPS MAP
FOREST DIVISION KARNAL
Junction

Consultant: S.A. Infrastructure Consultants Pvt. Ltd.
1101A, 11 Floor Tower A-II, Amul Corporate Park, Plot No. 7A/1, Sector 142, Noida-201301 (Uttar Pradesh)
Phone No- 0120-6148000 Fax-0120-6148090

SCALE : 1:2000
Sheet : 12 OF 18
DATE :NOVEMBER-2021
Paper Size: A3

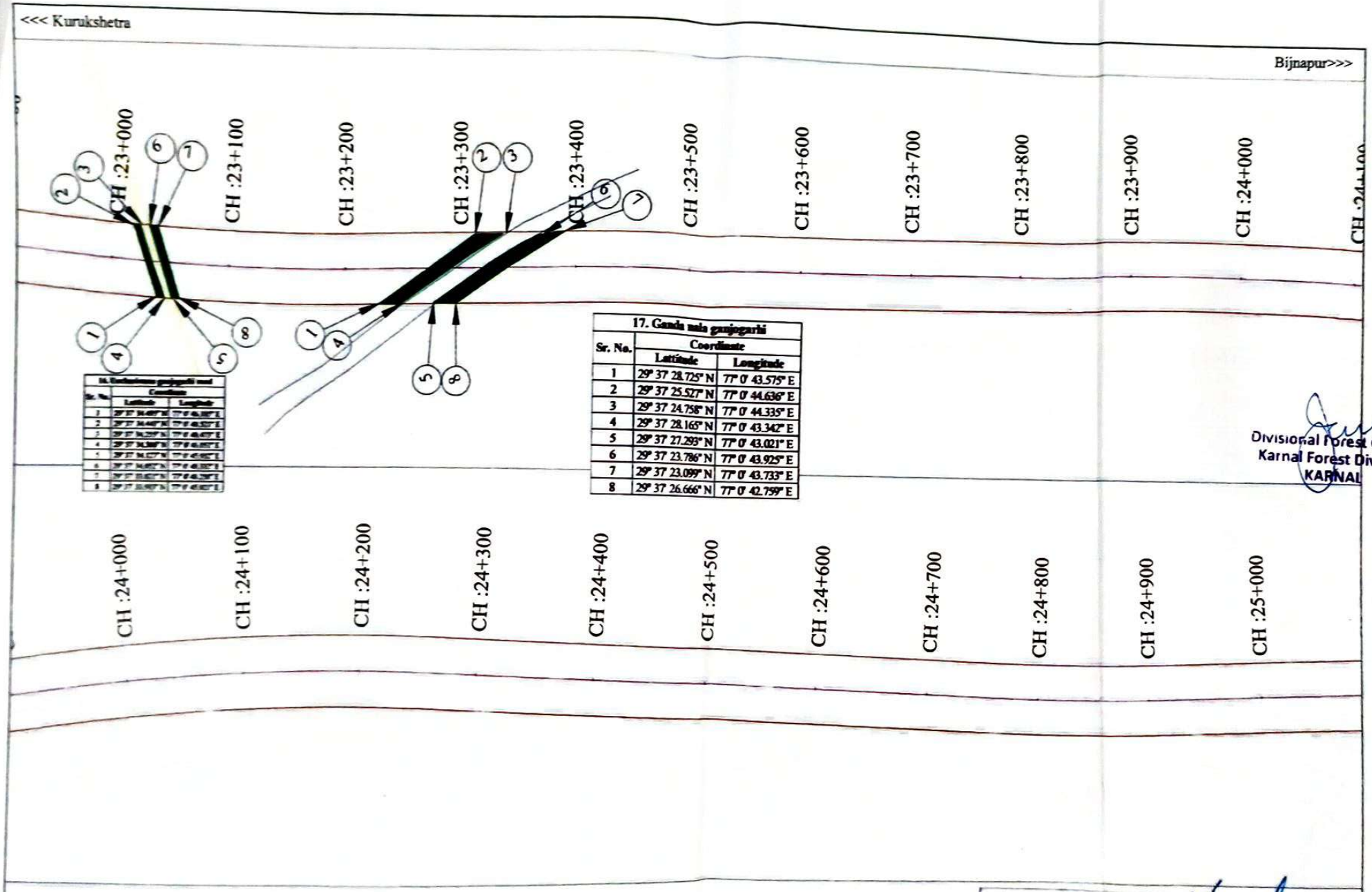

17. Gauda nala gunjogarhi

Sr. No.	Coordinate	
	Lattitude	Longitude
1	29° 37' 28.725" N	77° 0' 43.575" E
2	29° 37' 25.527" N	77° 0' 44.636" E
3	29° 37' 24.758" N	77° 0' 44.335" E
4	29° 37' 28.165" N	77° 0' 43.342" E
5	29° 37' 27.293" N	77° 0' 43.021" E
6	29° 37' 23.786" N	77° 0' 43.925" E
7	29° 37' 23.099" N	77° 0' 43.733" E
8	29° 37' 26.666" N	77° 0' 42.759" E

16. Gudaulana gunjogarhi road

Sr. No.	Coordinate	
	Lattitude	Longitude
1	[illegible]	[illegible]
2	[illegible]	[illegible]
3	[illegible]	[illegible]
4	[illegible]	[illegible]
5	[illegible]	[illegible]
6	[illegible]	[illegible]
7	[illegible]	[illegible]
8	[illegible]	[illegible]

Divisional Forest Officer
Karnal Forest Division
KARNAL

परियोजना निदेशक / Project Director
भारतीय राष्ट्रीय राजमार्ग प्राधिकरण
National Highways Authority of India
DLS-अम्बाला / PIU- AMBALA

LEGEND

ROW CENTER LINE	
NHSH	
Village Road	
RIVER	
FOREST LAND PROPOSED FOR DIVERSION	

Client: NATIONAL HIGHWAYS AUTHORITY OF INDIA
(Ministry of Road, Transport & Highways, Govt. of India)

Project: Diversion of 6.669 Ha Forest land for development of Economic Corridors and, Inter corridor, Feeder Routes to improve the efficiency of freight movement in India under Bharatmala Pariyojana (Lot-4/ Package-1) Karnal Ring Road from design chainage Km 0+000 to Km 34+560 in the state of Haryana under forest division Karnal

Drawing Title: DGPS MAP
FOREST DIVISION KARNAL
Junction

Consultant: S.A. Infrastructure Consultants Pvt. Ltd.

SCALE: 1:2000
Sheet: 130 / 19
DATE: NOVEMBER-2021
Paper Size: A3

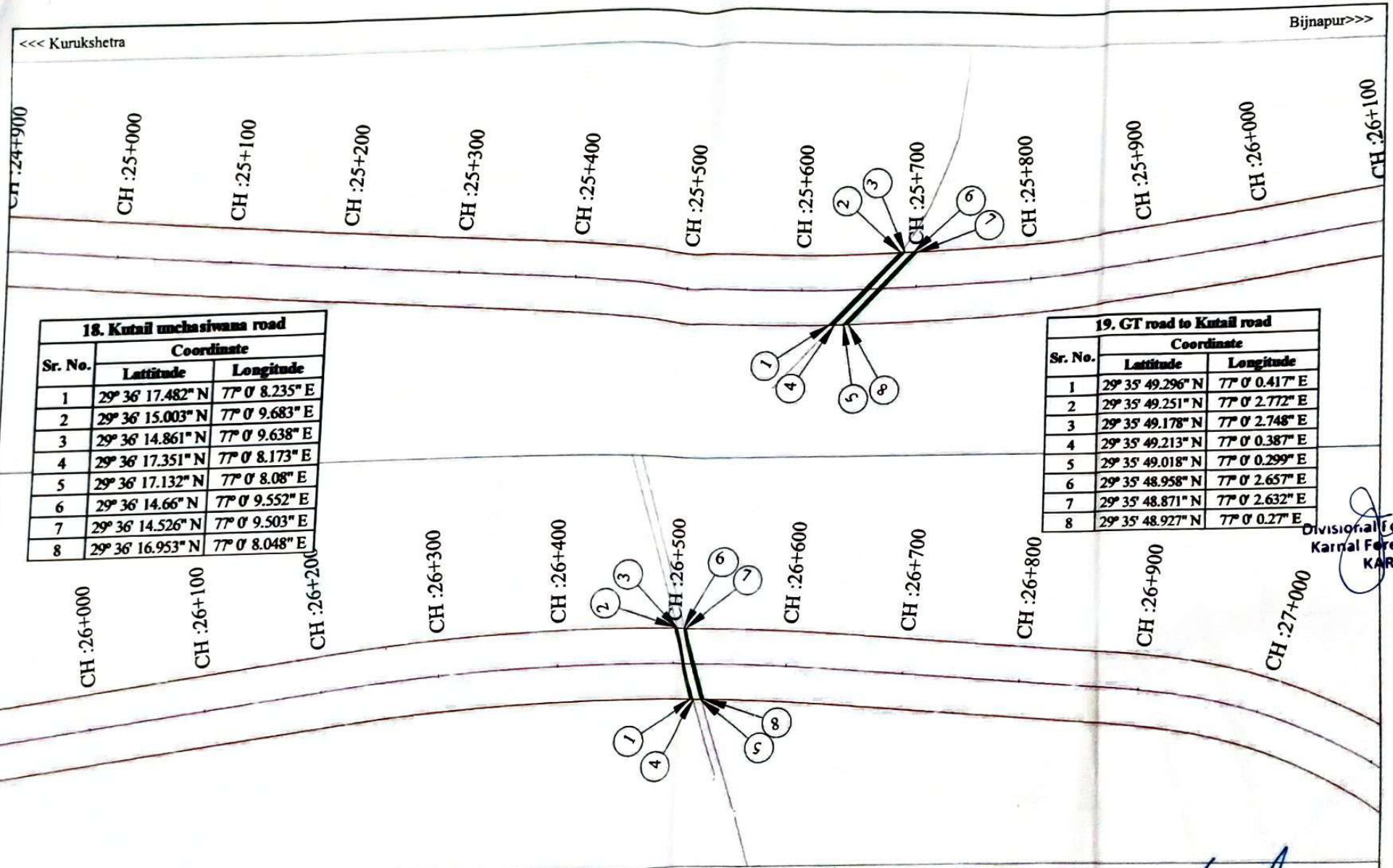

18. Kutail unchasiwana road

Sr. No.	Coordinate	
	Lattitude	Longitude
1	29° 36' 17.482" N	77° 0' 8.235" E
2	29° 36' 15.003" N	77° 0' 9.683" E
3	29° 36' 14.861" N	77° 0' 9.638" E
4	29° 36' 17.351" N	77° 0' 8.173" E
5	29° 36' 17.132" N	77° 0' 8.08" E
6	29° 36' 14.66" N	77° 0' 9.552" E
7	29° 36' 14.526" N	77° 0' 9.503" E
8	29° 36' 16.953" N	77° 0' 8.048" E

19. GT road to Kutail road

Sr. No.	Coordinate	
	Lattitude	Longitude
1	29° 35' 49.296" N	77° 0' 0.417" E
2	29° 35' 49.251" N	77° 0' 2.772" E
3	29° 35' 49.178" N	77° 0' 2.748" E
4	29° 35' 49.213" N	77° 0' 0.387" E
5	29° 35' 49.018" N	77° 0' 0.299" E
6	29° 35' 48.958" N	77° 0' 2.657" E
7	29° 35' 48.871" N	77° 0' 2.632" E
8	29° 35' 48.927" N	77° 0' 0.27" E

Divisional Forest Officer,
Karnal Forest Division
KARNAL

परियोजना निदेशक / Project Director
भारतीय राष्ट्रीय राजमार्ग प्राधिकरण
National Highways Authority of India

LEGEND
PROW /CENTER LINE
NH/SH
Village Road
RIVER
FOREST LAND PROPOSED FOR DIVERSION

Client: NATIONAL HIGHWAYS AUTHORITY OF INDIA
(Ministry of Road Transport & Highways, Govt. of India)

Project: Diversion of 6.66⁰ Ha Forest land for development of Economic Corridors and, Inter corridor, Feeder Routes to improve the efficiency of freight movement in India under Bharatmala Pariyojana (Lot-4/ Package-1) Karnal Ring Road from design chainage Km 0+000 to Km 34+560 in the state of Haryana under forest division Karnal

Drawing Title: DGPS MAP
FOREST DIVISION KARNAL
Junction

Consultant: S.A. Infrastructure Consultants Pvt. Ltd.
(HIRA, 11 Floor Tower A&B, Antal Corporate Park, Plot No. 8A/1, Sector 132, Noida-201301 (Uttar Pradesh))
Phone No- 0120-4148000 Fax-0120-4148080

SCALE: 1:2000
Sheet: 14 OF 19
DATE: NOVEMBER-2021
Paper Size: A3

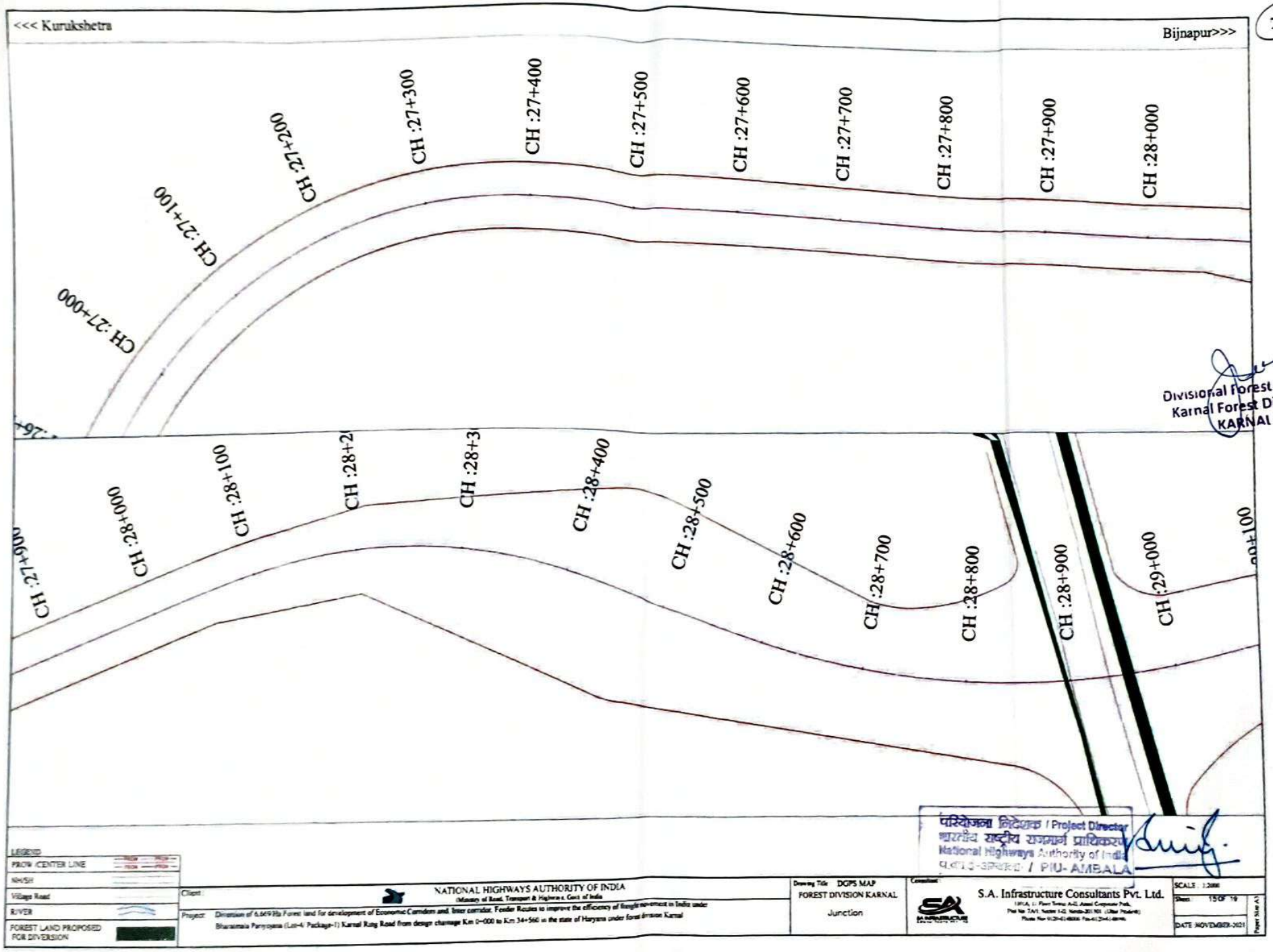
<<< Kurukshetra
Bijnapur>>>
CH :27+000
CH :27+100
CH :27+200
CH :27+300
CH :27+400
CH :27+500
CH :27+600
CH :27+700
CH :27+800
CH :27+900
CH :28+000
CH :28+100
CH :28+400
CH :28+500
CH :28+600
CH :28+700
CH :28+800
CH :28+900
CH :29+000
LEGEND
PROW /CENTER LINE
NH/SH
Village Road
RIVER
FOREST LAND PROPOSED FOR DIVERSION
Client:
NATIONAL HIGHWAYS AUTHORITY OF INDIA
(Ministry of Road, Transport & Highways, Govt. of India)
Project: Diversion of 6.6649 Ha Forest land for development of Economic Corridors and Inter corridor, Feeder Routes to improve the efficiency of freight movement in India under Bharatmala Pariyojana (Lot-4, Package-1) Karnal Ring Road from design chainage Km 0+000 to Km 34+560 in the state of Haryana under forest division Karnal
Drawing Title: DGPS MAP
FOREST DIVISION KARNAL
Junction
Consultant:
S.A. Infrastructure Consultants Pvt. Ltd.
SCALE : 1:2000
Sheet: 15 OF 19
DATE :NOVEMBER-2021
Paper Size A1
Divisional Forest Officer
Karnal Forest Division
KARNAL
परियोजना निदेशक / Project Director
भारतीय राष्ट्रीय राजमार्ग प्राधिकरण
National Highways Authority of India
पी.आई.यू.-अम्बाला / PIU- AMBALA

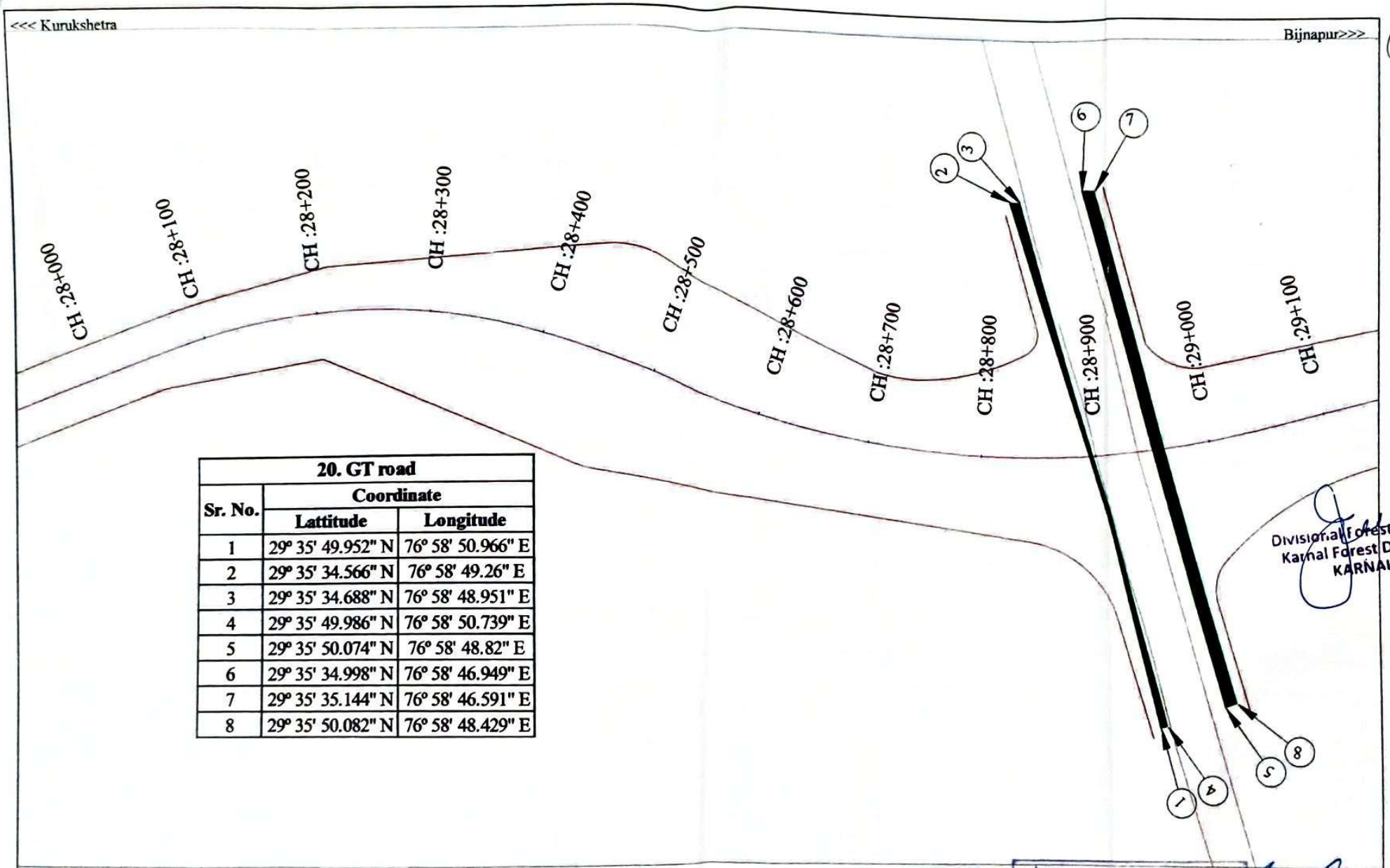

20. GT road		
Sr. No.	Coordinate	
	Lattitude	Longitude
1	29° 35' 49.952" N	76° 58' 50.966" E
2	29° 35' 34.566" N	76° 58' 49.26" E
3	29° 35' 34.688" N	76° 58' 48.951" E
4	29° 35' 49.986" N	76° 58' 50.739" E
5	29° 35' 50.074" N	76° 58' 48.82" E
6	29° 35' 34.998" N	76° 58' 46.949" E
7	29° 35' 35.144" N	76° 58' 46.591" E
8	29° 35' 50.082" N	76° 58' 48.429" E

Divisional Forest Officer,
Karnal Forest Division
KARNAL

परियोजना निदेशक / Project Director
भारतीय राष्ट्रीय राजमार्ग प्राधिकरण
National Highways Authority of India
प.का.इ-अम्बाला / PIU-AMBALA

LEGEND

PROW /CENTER LINE	PROW — PROW
NH/SH	
Village Road	
RIVER	
FOREST LAND PROPOSED FOR DIVERSION	

Client: NATIONAL HIGHWAYS AUTHORITY OF INDIA
(Ministry of Road, Transport & Highways, Govt. of India)

Project: Diversion of 6.669 Ha Forest land for development of Economic Corridors and, Inter corridor, Feeder Routes to improve the efficiency of freight movement in India under Bharatmala Pariyojana (Lot-4/ Package-1) Karnal Ring Road from design chainage Km 0+000 to Km 34+560 in the state of Haryana under forest division Karnal

Drawing Title: DGPS MAP
FOREST DIVISION KARNAL
Junction

Consultant: S.A. Infrastructure Consultants Pvt. Ltd.
1101A, 11 Floor Tower A-II, Amar Corporate Park, Plot No. 7A/1, Sector 142, Noida-201301 (Uttar Pradesh)
Phone No. 0120-6148000 Fax 0120-6148050

SCALE 1:2000
Sheet 16 OF 19
DATE NOVEMBER-2021
Paper Size A3

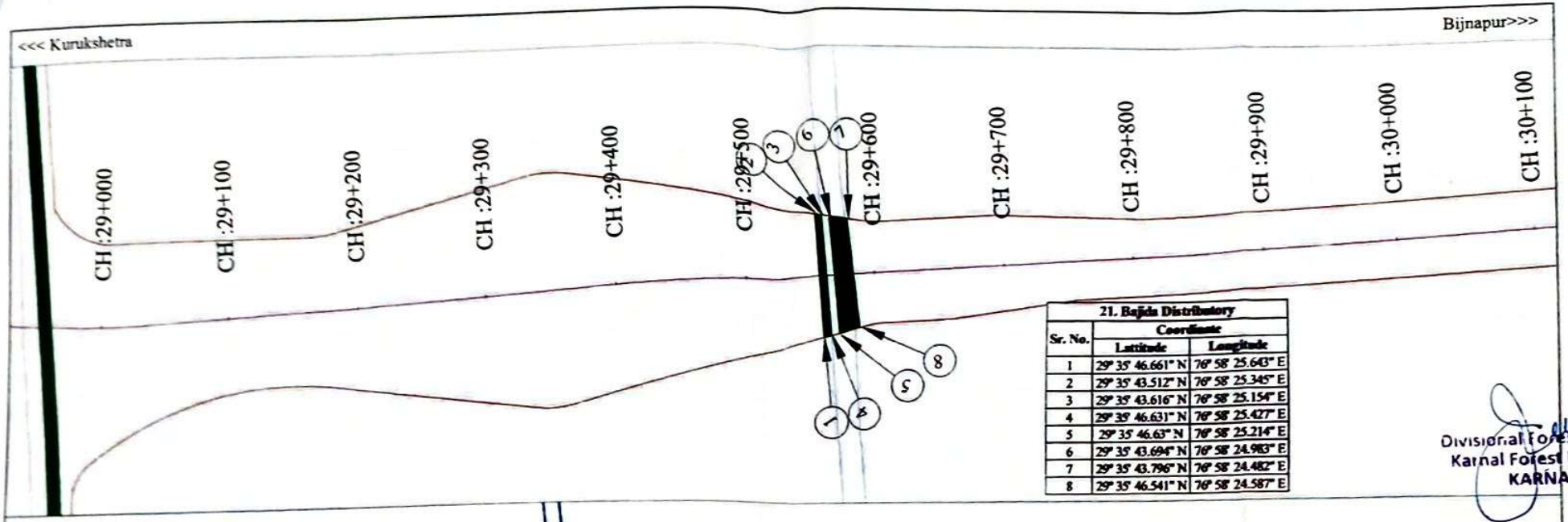

21. Bajda Distributory		
Sr. No.	Coordinate	
	Lattitude	Longitude
1	29° 35' 46.661" N	76° 58' 25.643" E
2	29° 35' 43.512" N	76° 58' 25.345" E
3	29° 35' 43.616" N	76° 58' 25.154" E
4	29° 35' 46.631" N	76° 58' 25.427" E
5	29° 35' 46.63" N	76° 58' 25.214" E
6	29° 35' 43.694" N	76° 58' 24.983" E
7	29° 35' 43.796" N	76° 58' 24.482" E
8	29° 35' 46.541" N	76° 58' 24.587" E

Divisional Forest Officer
Karnal Forest Division
KARNAL

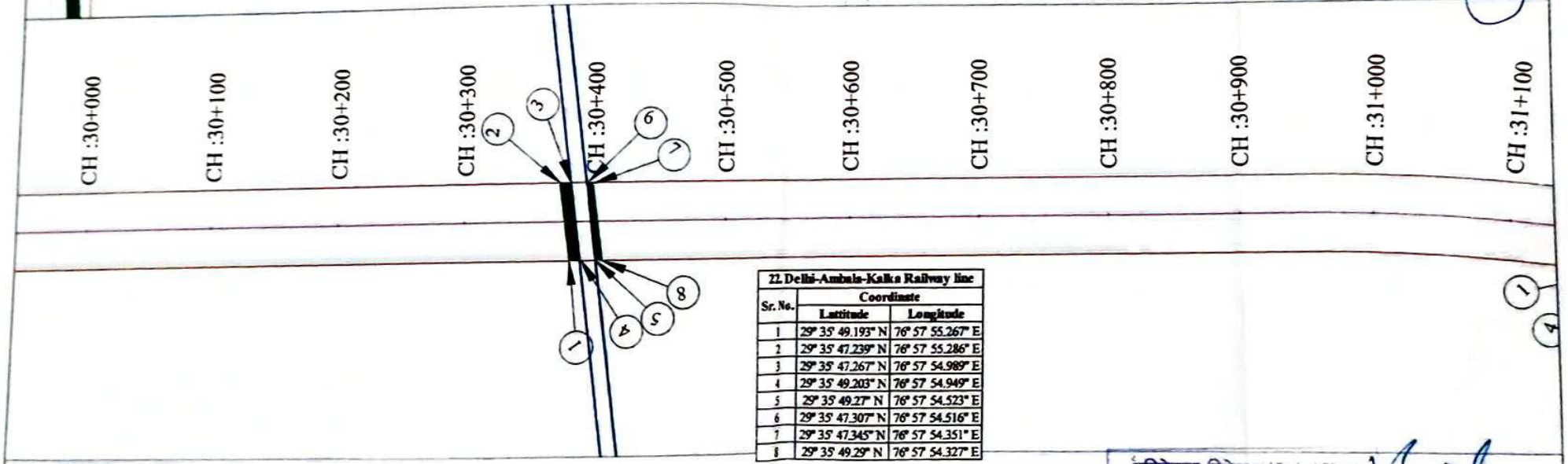

22. Delhi-Ambala-Kalka Railway line		
Sr. No.	Coordinate	
	Lattitude	Longitude
1	29° 35' 49.193" N	76° 57' 55.267" E
2	29° 35' 47.239" N	76° 57' 55.286" E
3	29° 35' 47.267" N	76° 57' 54.989" E
4	29° 35' 49.203" N	76° 57' 54.949" E
5	29° 35' 49.27" N	76° 57' 54.523" E
6	29° 35' 47.307" N	76° 57' 54.516" E
7	29° 35' 47.345" N	76° 57' 54.351" E
8	29° 35' 49.29" N	76° 57' 54.327" E

परियोजना निदेशक / Project Director
भारतीय राष्ट्रीय राजमार्ग प्राधिकरण
National Highways Authority of India
प.का.इ.-अम्बाला / PIU-AMBALA

LEGEND
ROW /CENTER LINE
NHSH
Village Road
RIVER
FOREST LAND PROPOSED FOR DIVERSION

Client: NATIONAL HIGHWAYS AUTHORITY OF INDIA (Ministry of Road, Transport & Highways, Govt of India)

Project: Diversion of 6.669 Ha Forest land for development of Economic Corridors and, Inter corridor, Feeder Routes to improve the efficiency of freight movement in India under Bharatmala Pariyojana (Lot-4/ Package-1) Karnal Ring Road from design chainage Km 0+000 to Km 34+560 in the state of Haryana under forest division Karnal

Drawing Title: DGPS MAP FOREST DIVISION KARNAL Junction

Consultant: S.A. Infrastructure Consultants Pvt. Ltd.

SCALE: 1:2000
Sheet: 17 OF 19
DATE: NOVEMBER-2021
Paper Size A3

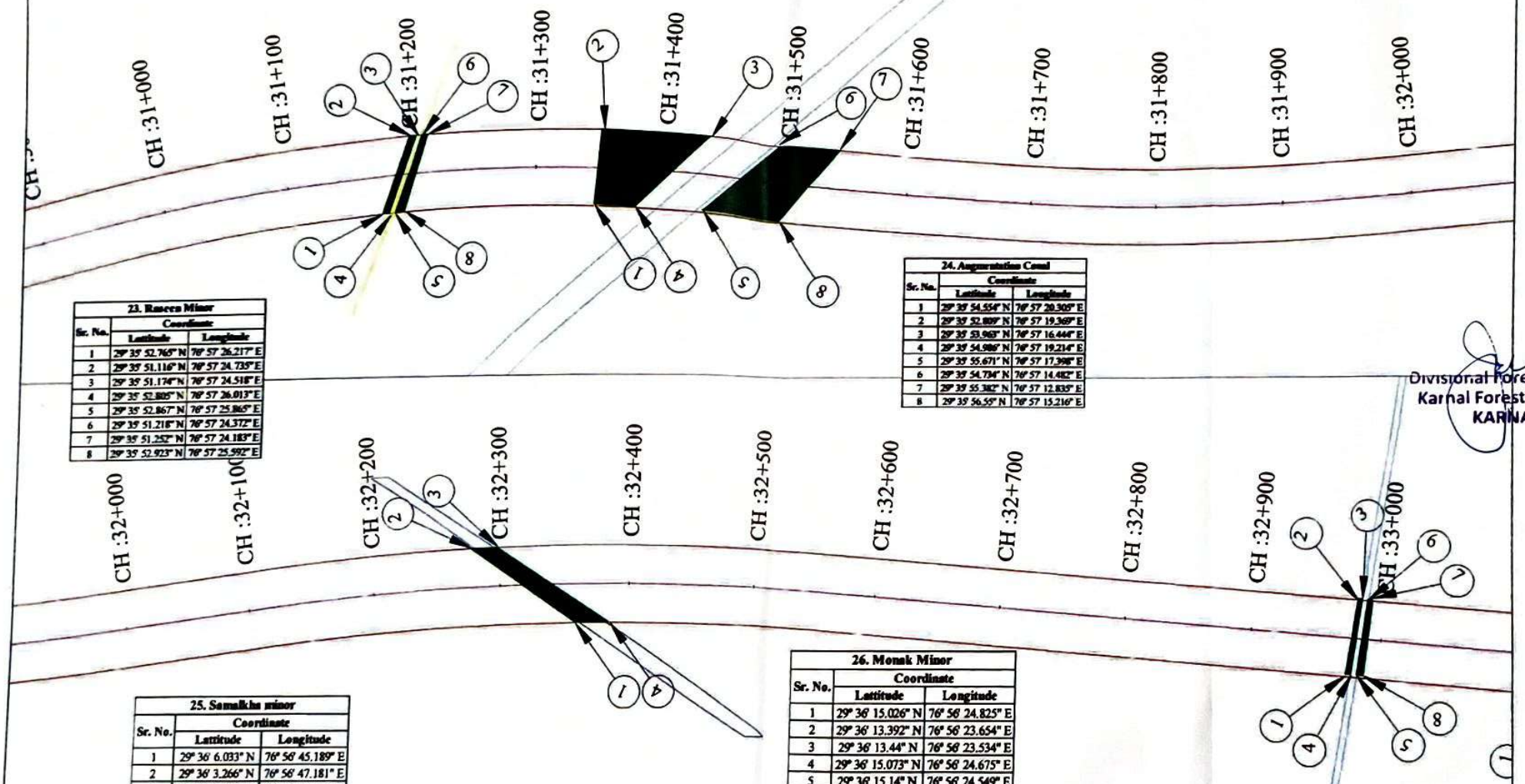

23. Raseen Minor		
Sr. No.	Coordinate	
	Lattitude	Longitude
1	29° 35' 52.765" N	76° 57' 26.217" E
2	29° 35' 51.116" N	76° 57' 24.735" E
3	29° 35' 51.174" N	76° 57' 24.518" E
4	29° 35' 52.805" N	76° 57' 26.013" E
5	29° 35' 52.867" N	76° 57' 25.865" E
6	29° 35' 51.218" N	76° 57' 24.372" E
7	29° 35' 51.252" N	76° 57' 24.183" E
8	29° 35' 52.923" N	76° 57' 25.592" E

24. Augmentation Canal		
Sr. No.	Coordinate	
	Lattitude	Longitude
1	29° 35' 54.554" N	76° 57' 20.305" E
2	29° 35' 52.809" N	76° 57' 19.369" E
3	29° 35' 53.963" N	76° 57' 16.446" E
4	29° 35' 54.986" N	76° 57' 19.214" E
5	29° 35' 55.671" N	76° 57' 17.398" E
6	29° 35' 54.734" N	76° 57' 14.482" E
7	29° 35' 55.382" N	76° 57' 12.835" E
8	29° 35' 56.55" N	76° 57' 15.216" E

25. Samalkha minor		
Sr. No.	Coordinate	
	Lattitude	Longitude
1	29° 36' 6.033" N	76° 56' 45.189" E
2	29° 36' 3.266" N	76° 56' 47.181" E
3	29° 36' 3.504" N	76° 56' 46.449" E
4	29° 36' 6.361" N	76° 56' 44.296" E

26. Monak Minor		
Sr. No.	Coordinate	
	Lattitude	Longitude
1	29° 36' 15.026" N	76° 56' 24.825" E
2	29° 36' 13.392" N	76° 56' 23.654" E
3	29° 36' 13.44" N	76° 56' 23.534" E
4	29° 36' 15.073" N	76° 56' 24.675" E
5	29° 36' 15.14" N	76° 56' 24.549" E
6	29° 36' 13.495" N	76° 56' 23.402" E
7	29° 36' 13.561" N	76° 56' 23.271" E
8	29° 36' 15.221" N	76° 56' 24.378" E

Divisional Forest Officer,
Karnal Forest Division
KARNAL

परियोजना निदेशक / Project Director
भारतीय राष्ट्रीय राजमार्ग प्राधिकरण
National Highways Authority of India
प.का.इ. अम्बाला / PIU- AMBALA

LEGEND

PROW /CENTER LINE	PROW / PROW
NH/SH	PROW / PROW
Village Road	
RIVER	
FOREST LAND PROPOSED FOR DIVERSION	

Client: NATIONAL HIGHWAYS AUTHORITY OF INDIA
(Ministry of Road Transport & Highways, Govt of India)

Project: Diversion of 6.669 Ha Forest land for development of Economic Corridors and, Inter corridor, Feeder Routes to improve the efficiency of freight movement in India under Bharatmala Pariyojana (Lot-4/ Package-1) Karnal Ring Road from design chainage Km 0+000 to Km 34+560 in the state of Haryana under forest division Karnal

Drawing Title: DGPS MAP
FOREST DIVISION KARNAL
Junction

Consultant: S.A. Infrastructure Consultants Pvt. Ltd.
(JV) A. 11 Ground Floor A-II Jamia Cooperative Park, Plot No 7A/1, Sector 142, Noida-201301 (Uttar Pradesh)
Phone No 0120-6140000 Fax-0120-6140099

SCALE: 1:2000
Sheet: 18 OF 19
DATE: NOVEMBER-2021
Paper Size A3

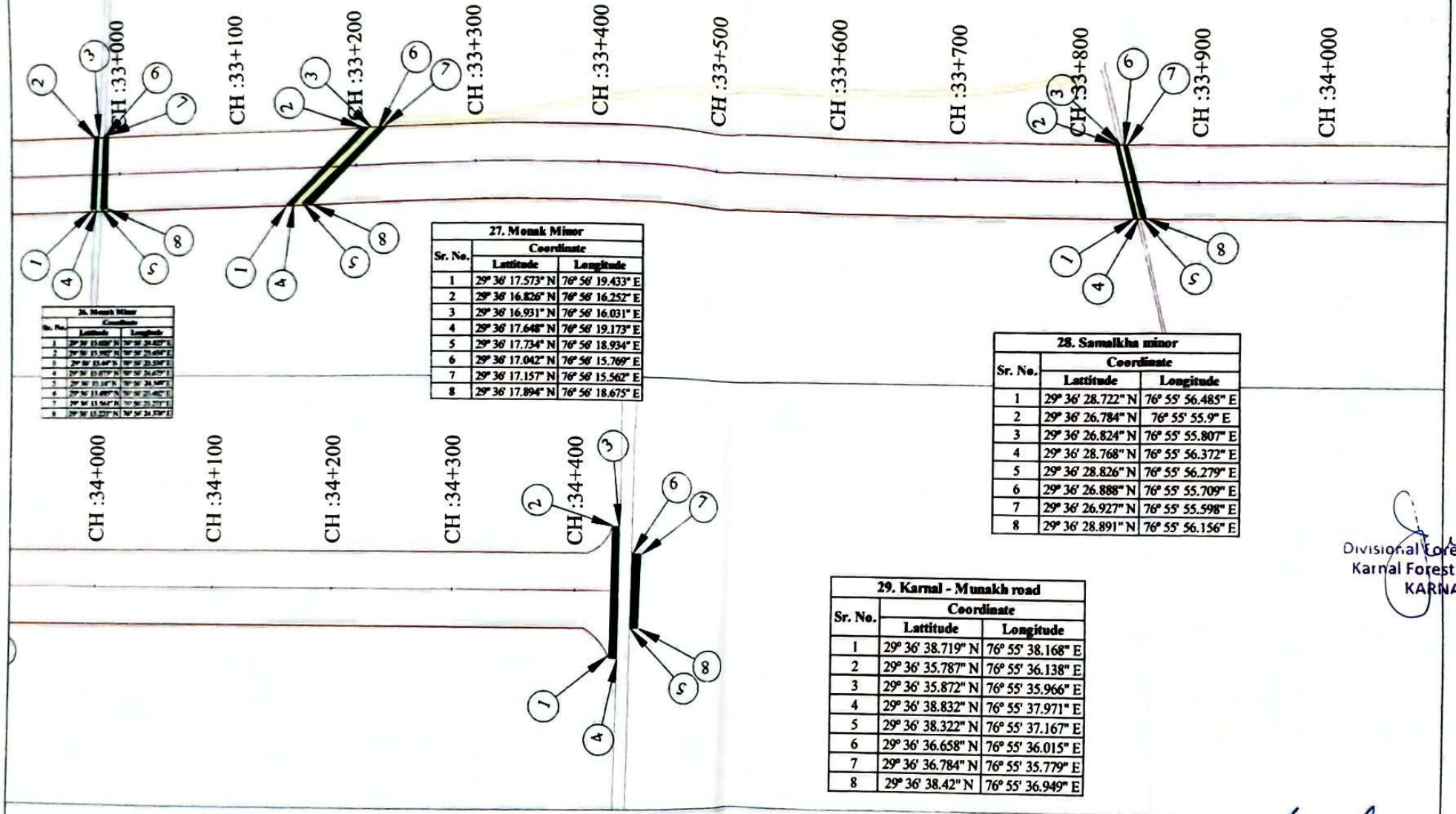

26. Monak Minor		
Sr. No.	Coordinate	
	Lattitude	Longitude
1	29° 36' 15.020" N	76° 56' 24.022" E
2	29° 36' 15.592" N	76° 56' 25.054" E
3	29° 36' 13.647" N	76° 56' 23.539" E
4	29° 36' 15.077" N	76° 56' 24.675" E
5	29° 36' 15.167" N	76° 56' 24.549" E
6	29° 36' 13.687" N	76° 56' 23.482" E
7	29° 36' 13.567" N	76° 56' 23.277" E
8	29° 36' 15.227" N	76° 56' 24.370" E

27. Monak Minor		
Sr. No.	Coordinate	
	Lattitude	Longitude
1	29° 36' 17.573" N	76° 56' 19.433" E
2	29° 36' 16.826" N	76° 56' 16.252" E
3	29° 36' 16.931" N	76° 56' 16.031" E
4	29° 36' 17.648" N	76° 56' 19.173" E
5	29° 36' 17.734" N	76° 56' 18.934" E
6	29° 36' 17.042" N	76° 56' 15.769" E
7	29° 36' 17.157" N	76° 56' 15.562" E
8	29° 36' 17.894" N	76° 56' 18.675" E

28. Samalkha minor		
Sr. No.	Coordinate	
	Lattitude	Longitude
1	29° 36' 28.722" N	76° 55' 56.485" E
2	29° 36' 26.784" N	76° 55' 55.9" E
3	29° 36' 26.824" N	76° 55' 55.807" E
4	29° 36' 28.768" N	76° 55' 56.372" E
5	29° 36' 28.826" N	76° 55' 56.279" E
6	29° 36' 26.888" N	76° 55' 55.709" E
7	29° 36' 26.927" N	76° 55' 55.598" E
8	29° 36' 28.891" N	76° 55' 56.156" E

29. Karnal - Munakh road		
Sr. No.	Coordinate	
	Lattitude	Longitude
1	29° 36' 38.719" N	76° 55' 38.168" E
2	29° 36' 35.787" N	76° 55' 36.138" E
3	29° 36' 35.872" N	76° 55' 35.966" E
4	29° 36' 38.832" N	76° 55' 37.971" E
5	29° 36' 38.322" N	76° 55' 37.167" E
6	29° 36' 36.658" N	76° 55' 36.015" E
7	29° 36' 36.784" N	76° 55' 35.779" E
8	29° 36' 38.42" N	76° 55' 36.949" E

Divisional Forest Officer,
Karnal Forest Division
KARNAL

परियोजना निदेशक / Project Director
भारतीय राष्ट्रीय राजमार्ग प्राधिकरण
National Highways Authority of India
PIU- AMBALA

LEGEND
- PROW CENTER LINE
- NH/SH
- Village Road
- RIVER
- FOREST LAND PROPOSED FOR DIVERSION

Client: NATIONAL HIGHWAYS AUTHORITY OF INDIA (Ministry of Road, Transport & Highways, Govt. of India)

Project: Diversion of 6.669 Ha Forest land for development of Economic Corridors and, Inter corridor, Feeder Routes to improve the efficiency of freight movement in India under Bharatmala Pariyojana (Lot-4/ Package-1) Karnal Ring Road from design chainage Km 0+000 to Km 34+560 in the state of Haryana under forest division Karnal

Drawing Title: DGPS MAP
FOREST DIVISION KARNAL
Junction

Consultant: S.A. Infrastructure Consultants Pvt. Ltd.
HOSA, 11 Floor Tower A&B, Amrut Corporate Park, Plot No 7A/1, Sector 142, Noida-201301 (Uttar Pradesh)
Phone No 0120-6148000 Fax 0120-6148040

SCALE : 1:2000
Sheet : 19 OF 19
DATE : NOVEMBER-2021
Paper Size A3