



GOVERNMENT OF ASSAM
OFFICE OF THE DEPUTY COMMISSIONER
HOJAI::SANKARDEV NAGAR
(Revenue & Disaster Management Branch)
Phone: 03674-284455 (O)/ 03674-284032 (F)
E-mail : dchojai@gmail.com

No. HJRA 1/2020/82

Date:-19/07/2022

To,

1. The Executive Engineer, PWD,
Hojai District territorial Road Division, Hojai.
2. The Divisional Forest Officer, Nagaon South Division, Hojai.

Sub.: Revised proposal for compensatory land required for diversion of reserved forest land for improvement and upgradation of road from Hamren to Howraghat Tiniali.

Ref The Circle Officer, Hojai Revenue Circle letter No HCO 5/2020/Misc/581 dated 19/07/2022.

Sir,


With reference to the subject cited above, I have the honour to inform you that In partial modification of Circle Officer, Hojai letter No HCO 10/2016-17/2021/152 dated 08/12/2021 revised proposal for Compensatory land in connection with diversion of reserved forest land for improvement and upgradation of road Tumpreng to Howraghat, Tiniali is details as follows :-

NAME OF THE ROAD - TUMPRENG BRIDGE TO HOWRAGHAT, KARBIANGLONG.

Sl No	Village	Land area for Afforestation (Hectare)	Type of land	Dag No
1	Baliram Pathar	5.6 Hectare	VGR	117

This is for your information and necessary action.

Encl :- As stated above..


Addl. Deputy Commissioner
&
Competent Authority for Land Acquisition
Hojai, Sankardev Nagar.



GOVT. OF ASSAM
OFFICE OF THE CIRCLE OFFICER
HOJAI REVENUE CIRCLE

No.HCO.5/2020/Misc./ 581

Date: - 16/07/2022

19/7/2022

From,

Chandan Borgohain,ACS
Circle Officer,Hojai Revenue Circle

To,

The Deputy Commissioner,
Hojai,Sankardev Nagar

Sub- Revised Proposal for Compensatory land required for diversion of reserved forest land for improvement and upgradation of road from Hamren to Howraghat Tiniali.


Sir,

In partial modification of letter No.HCO.10/16-17/2021/152, Dated: 08-12-2021 revised proposal for Compensatory land in connection with diversion of reserved forest land for improvement and upgradation of road from Hamren to Howraghat tiniali is forwarded herewith as follows:-

Sl No	Village	Land Area for Afforestation(Hectare)	Type of land	Dag No
1	Baliram Pathar	5.6 hectare	VGR	117

This is for favour of your kind information.

Yours faithfully


Circle Officer
Hojai Revenue Circle



GOVERNMENT OF ASSAM
OFFICE OF THE DEPUTY COMMISSIONER
HOJAI::SANKARDEV NAGAR
(Revenue & Disaster Management Branch)
Phone: 03674-284455 (O)/ 03674-284032 (F)
E-mail : dchojai@gmail.com

No. HJRA 1/2020/ 758

Date:-09/12/2021

13.12.2021

To,

The Divisional Forest Officer,
Nagaon South Division, Hojai.

Sub.: Regarding proposal for Compensatory land required for diversion of reserved forest land for improvement and up gradation of road from Hamren to Howraghat tiniali.

Ref, Hojai Revenue Circle Officer, letter No HCO 10/16-17/2021/152 dated – 08/12/2021.

Sir,

With reference to the subject cited above, I am enclosing herewith the original letter received from the Circle Officer, Hojai Revenue Circle in connection with proposal for Compensatory land required for diversion of reserved forest land for improvement and up gradation of road from Hamren to Howraghat tiniali, which is self explanatory.

Therefore, you are take necessary action accordingly.

Pale
Addl. Deputy Commissioner
Hojai, Sankardev Nagar.
Date:-09/12/2021

13.12.2021

Memo. No. HJRA 1/2020/

(A)

Copy to :-

1. The Circle Officer, Hojai Revenue Circle for information.
2. P.A. to Deputy Commissioner, Hojai for kind appraisal of Deputy Commissioner, Hojai.
3. Office file

Pale
Addl. Deputy Commissioner
Hojai, Sankardev Nagar.

*Issued
13/12/2021*



GOVERNMENT OF ASSAM
OFFICE OF THE DEPUTY COMMISSIONER, HOJAI
SANKARDEV NAGAR
(REVENUE & DISASTER MANAGEMENT BRANCH)

No HJRA 1/2020/80

Dated -28/04/2022

To,

The Chief Engineer (EAP), PWRD, Assam,
Fatasil Ambari, Guwahati-25.

Sub : Handing over of land for Compensatory Afforestation under Axom Mala project.

Ref: Your letter No CE/AXOMMALA/18/2020/Pt-II/8 dated – 25/04/2022.


Sir,

With reference to the subject cited above, I have the honour to inform you that 5.6 Hectares of Govt. land covered by Dag No 117 of village Baliram Pather under Hojai Revenue Circle is earmarked for Land Compensatory Afforestation in connection with proposed improvement and upgradation of Hamren Tumpreng Hojai Nilbagan Howrahghat Tiniali road under Axom Mala in Hojai district.

Therefore, the land may be handed over to the Forest Department, Govt. of Assam for carrying out necessary afforestation.

This is for your kind information and necessary action.

Yours faithfully,


Deputy Commissioner,
Hojai, Sankardev Nagar



Government of Assam

Department of Environment & Forest

E-mail ID: dfo.t.nagaonsouth@gmail.com

Office of the Divisional Forest Officer, Nagaon South Division, Hojai

Letter No. FNST/B/Assam Mala/Land suitability/2022/2901-02

Dated: 21-07-22

To,
The Chief Engineer (EAP)
PWRD, Assam, Fatasil,
Ambari, Guwahati-21.

Sub: Land suitability certificate for Compensatory Afforestation (CA) Land AO-21, Kumurakata RF, under Nagaon South Division, Hojai.

Ref: (1) The Addl. Deputy Commissioner & Competent Authority for Land Acquisition, O/o the Deputy Commissioner, Hojai, Sankardev Nagar letter No. HJRA.1/2020/82 dtd.19-07-2022.


(2) This office letter No. FNST/B/Assam Mala/Land suitability/2022/1612-16 Dated. 19-07-2022.

Sir,


With reference to the subject cited above, I have the honour to inform you that we made a join visit to the propose Compensatory Afforestation Land side on 6th June/2022 measuring land area 5.6 Ha. covered by Dag no.117 of village-Baliram Pathar of Hojai District. The land which was shown to us by your team was found suitable for plantation. The Compensatory Afforestation area is 5.00 Km. away (approx.) from the Jamuna Valley Range Office, Doboka.

This is for favour of your kind information and necessary action.

Yours faithfully


Divisional Forest Officer,
Nagaon South Division, Hojai.

Copy to the Deputy Commissioner, Hojai, Sankardev Nagar for favour of his kind information.



Divisional Forest Officer,
Nagaon South Division, Hojai

Memo No. FNST/A/Assam Mala/Land suitability/2022/1641-44

Dated:21-07-2022

Copy forwarded for favour of their kind information to:

1. The Principal Chief Conservator of Forests & Head of Forest Force, Assam, Panjabari, Guwahati-37.
2. The Addl. Principal Chief Conservator of Forests (T), Upper Assam Zone, K.B. Road, Jorhat.
3. The Chief Conservator of Forests & Nodal Officer (FC. Act), O/O the Principal Chief Conservator of Forests & Head of Forest Force, Assam, Panjabari, Guwahati-37.
4. The Conservator of Forests, Northern Assam Circle, Tezpur.


Divisional Forest Officer,
Nagaon South Division, Hojai



GOVERNMENT OF ASSAM
OFFICE OF THE DEPUTY COMMISSIONER, HOJAI
SANKARDEV NAGAR
(REVENUE & DISASTER MANAGEMENT BRANCH)

No HJRA 1/2020/80

Dated -28/04/2022

To,

The Chief Engineer (EAP), PWRD, Assam,
Fatasil Ambari, Guwahati-25.

Sub : Handing over of land for Compensatory Afforestation under Axom Mala project.

Ref: Your letter No CE/AXOMMALA/18/2020/Pt-II/8 dated – 25/04/2022.

Sir,

With reference to the subject cited above, I have the honour to inform you that 5.6 Hectares of Govt. land covered by Dag No 117 of village Baliram Pather under Hojai Revenue Circle is earmarked for Land Compensatory Afforestation in connection with proposed improvement and upgradation of Hamren Tumpreng Hojai Nilbagan Howrahghat Tiniali road under Axom Mala in Hojai district.

Therefore, the land may be handed over to the Forest Department, Govt. of Assam for carrying out necessary afforestation.

This is for your kind information and necessary action.

Yours faithfully,


Deputy Commissioner,
Hojai, Sankardev Nagar

১. নদী-ক
 ২. বিদ্যুৎসেতু
 ৩. ক্রিয়াকলাপ
 ৪. ক্রিয়াকলাপ



সনসারি

১০০০ মিটার = ১০০০ ফুট


১০০০

১০০০

গভর্ণমেন্ট
হাউসিং

Issued at
 Home Office
 ১৯৬৬
 ১৯৬৬

২২২ টিউন জিল



১০০০ মিটার = ১০০০ ফুট

১০০০

১০০০

નામ:- શાંતિકાન્ત સરસ્વત
 પોતા:- જુનાગઢ
 ધર્મ:- જુનાગઢ
 વિધા:- સરસ્વતી
 જન્મ:- ૧૫-૧-૧૯૫૮

૨૨૧

અગતિ દાનવ અનુભવ
 વિધા:- 