

**PART-II**

(To be filled by the concerned Deputy Conservator of Forest)

State Serial No. of proposal : JK-077/2022

## 1. Location of the project/Scheme : Jammu and Kashmir

- (i) State / Union Territory : Jammu and Kashmir  
 (ii) District : Reasi  
 (iii) Forest Division : Mahore Forest Division  
 (iv) Area of forest land proposed for diversion (in ha.) : 0.305  
 (v) Category of the Proposal: Road

## 2. Legal status of forest land proposed for diversion :

S. No.	Division	Forest Land(ha.)	Legal Status
1	Mahore Forest Division	0.305	Reserved Forest
Total		0.305	

Division 1. : Mahore Forest Division

## 3. District wise area to be diverted in the division :

S. No.	District	Area(ha.)
1	Reasi	0.305
Total		0.305

## 4. Details of Vegetation available in the forest land proposed for diversion :

## (i) Density of vegetation

S. No.	Area(In ha.)	Density	Eco-Class
1	0.305	0.5	Eco 6
Total.	0.305		

## (ii) Species-wise local/scientific names and girth-wise enumeration of trees at FRL :

S. No.	Scientific Name	Local Name	(0-30)cm.	(31-60)cm.	(61-90)cm.	(91-120)cm.	(121-150)cm.	(>150)cm.
1	Others	Deodar	0	1	3	3	5	0
Total			0	1	3	3	5	0
Sub Total (No of Trees.)			12					

## 5. Working plan prescription for the forest land proposed for diversion : Fir Selection Working Circle

## 6. Brief note on vulnerability of the forest area to erosion : The area is prone to soil erosion

## 7. Approximate distance of the proposed site for diversion from boundary of forest(In km.) : 0

## 8. Significance of the forest land proposed for diversion from wildlife point of view :

- (i). Details of wildlife present in and around the forest land proposed for diversion : Leopard, Jungle Fowl, Black Bear etc  
 (ii). Whether forms part of national park, wildlife sanctuary, biosphere reserve, tiger reserve, elephant corridor, wildlife migration corridor etc. : No  
 (iii). Whether the forest land proposed for diversion is located within eco-sensitive zone(ESZ) of the Protected Area notified under Wildlife(Protection) Act, 1972 (Note: In case, ESZ of a Protected Area is not notified, then, 10kms distance from boundary of the Protected Area should be treated as ESZ): No  
 (iv). Whether any national park, wildlife sanctuary, biosphere reserve, tiger reserve, elephant corridor, wildlife migration corridor etc., is located within 1 Km. from boundary of the forest land proposed for diversion : No  
 (v). Whether any rare/endangered/unique species of flora and fauna found in the area : No

## 9. Details of any protected archaeological/heritage site/defence establishment or any other important monument located in the area, if any :

- (i). Whether any protected archaeological/heritage site/defence establishment or any other important monument is located in the area : No

## 10. Comment as to the reasonability of the extent of the forest land proposed for diversion :

- (i). Whether the requirement of forest land as proposed by the user agency is unavoidable and bare minimum for the project : Yes

*[Signature]*  
 Divisional Forest Officer  
 Mahore Forest Division  
 HQ Dharmari

# Report Part 2

## 11. Details of violation(s), if any, committed :


(i). Whether any work in violation of the Act or guidelines issued under the Act has been carried out : No


## 12. Whether work in violation is still in progress(Yes/No) : No Data


## 13. Details of compensatory afforestation scheme :

(i). Patch wise details for Degraded Area (To be earmarked by DFO)

(i). Total Financial Outlay for C.A(lacs): 9.853

Patch Wise Details						
S.no	Patch No.	Area(ha.)	Name of PF/RF	Range	Compartment No	Uploaded KML file of patch
1	1	0.610	Shadole Forest	Gulabgarh	17/GG	 <a href="#">View file</a>












(ii). Copy of CA scheme details: 

(iii). Scanned copy of the Geo-referenced map of the forest land proposed for C.A. prepared by using DGPS or Total Station: 

(iv). Copy of Survey of India Toposheet Indicating boundary of forest land proposed for C.A.: 

(v). Copy of NOC from Competent Authority : 


## Additional Information Details :

S. No.	Documents	Remarks
1		Extraction Charges
2		Joint Inspection report
3		Certificate for minimum use of forest land
4		Undertaking for NPV
5		Undertaking additional NPV
6		Undertaking for CA
7		NPV Calculation Sheet
8		Muck disposal Plan with both engineering and Biological Measures
9		Georeferenced map of the CA site
10		Survey of India Toposheet CA Site
11		Approved CA Plan

## 14. District Profile :


S.no	District Name	Geographical area of the district (in ha.)	Forest area of the district (in ha.)	Total forest area diverted since 1980 (in ha.)	No. of Approved Cases	Forest Land including penal C.A. (in ha.)	Progress of compensatory afforestation as on(date)	A) Forest land (in ha.)	B) Non-forest land (in ha.)
1	Reasi	171900	118803	497.6802	87	0	19/07/2022	0	0

## 15. Site inspection report of the DFO/CCF/Nodal Officer highlighting important facts pertaining to the forest land :

Division Name	Circle	Site Inspected By	Whether site Inspected	No. of times site visited	Site Inspection report	Date of visit
Mahore Forest Division	West Circle Rajouri	DFO	Yes	One		28/06/2022

(Specific recommendation of the DFO/CCF/Nodal Officer with(Part II,III & Part IV))

## 16. Specific recommendation of the DFO/CCF/Nodal Officer for acceptance or otherwise of the proposal with reason :

Division	Circle	Recommendation By	Recommendation	Reason	Letter	Whether CF agreed
Mahore Forest Division	West Circle Rajouri	DFO	Recommended	Since the area is small in size and will not have any major impact on the area.		

Print page