

FORM - A

Form for seeking prior approval of Central Government under section 2 of the Forest(Conservation) Act,1980 for Diversion of fresh forest area

PART - I

(To be filled up by User Agency)

A. General Details

A-1. Project Details

- (i). Proposal No. : FP/UK/ROAD/123339/2021
- (ii). Name of Project for which Forest Land is required : Hamrau-Lallu Motor Road to Village Gothan
- (iii). Short narrative of the proposal and Project/scheme for which the forest land is required : The Road Start From Hmarau-lallu motor road . This project benefited Village Gothan 268 Population . The road Construction is key of Village Development
- (iv). State : Uttarakhand
- (v). Category of the Project : Road
- (vi). Shape of forest land proposed to be diverted : Linear
- (vii). Estimated cost of the Project(Rupees in lacs) : 170
- (viii). Total Area of Forest Land proposed for diversion(in ha.): 0.665
- (ix). Non-Forest Land required for this project(in ha.): 0.809
- (x). Total period for which the forest land is proposed to be diverted(in years): 99

A-2. Details of User Agency

- (i). Name : PUBLIC WORKS DEPARTMENT
- (ii). Address1 : Executive Engineer,ty.division,PWD,Sahiya Dehradun
- (iii). Address2 : NIL
- (iv). State : Uttarakhand
- (v). District : Dehradun
- (vi). Pin : 248196
- (vii). Landmark : civil land
- (viii). Email address : eepwdsahiyakalsi@gmail.com
- (ix). Landline Telephone No. : 1360-274595
- (x). Fax No. : 1360-1360

उत्तराखण्ड प्रमाणित
सहायक अभियन्ता
अस्थाई खण्ड लेखनी
राहिया

(xi). Mobile No. : 9456745631

(xii). Website (if any) : NIL

(xiii). Legal status of User Agency : State Government

A-3. Details of Person Making Application

(i). First Name: S

(ii). Middle Name: K

(iii). Last Name: Tyagi

(iv). Gender: Male

(v). Designation: Assistant Engineer

(vi). Address 1: O/O E.E., Ty.Div.,PWD, Sahiya

(vii). Address 2: NIL

(viii). State: Uttarakhand

(ix). District: Dehradun

(x). Tehsil: Dehradun

(xi). Pin: 248196


(xii). Landmark: civil land

(xiii). Email Address: eepwdsahiyakalsi@gmail.com

(xiv). Landline Telephone No.: 1360-274595

(xv). Fax No.: 1360274595

(xvi). Mobile No.: 9412917304

(xvii). Copy of documents in support of the competence/authority of the person making this application to make application on behalf of the User Agency: 

B. Details of land required for the Project

B-1. Details of proposal seeking prior approval of Central Government under the Act for diversion of forest land for the Project already submitted in the past

List of proposal submitted in Past							
S.no	Proposal Status.	Proposal No.	Moef File No.	Area Proposed for Diversion(Ha.)	Area Diverted(Ha.)	Date of In-Principle Approval	Date of Final Approval
NIL							

उत्तराखण्ड प्रशासन
सहायक अभियंता
अस्थाई सड़क योजना
सहिया

B-2. Details of forest land proposed to be diverted

B-2.1 Details of Divisions involved

Details of Divisions involved			
S.no	Division Name	Forest Land(ha.)	Non-Forest Land(ha.)
1.	Chakrata	0.665	0.809

B-2.2 Details of Districts involved

District wise breakup			
S.no	District Name	Forest Land(ha.)	Non-Forest Land(ha.)
1.	Dehradun	0.665	0.809

B-2.3 Village wise breakup

Villages wise breakup			
S.no	Village	Forest Land(ha.)	Non-Forest Land(ha.)
1	Gothan	0.665	0.809

B-2.4 Component wise breakup


Component wise breakup			
S.no	Component	Forest Land(ha.)	Non-Forest Land(ha.)
1	Road Construction	0.665	0.735
2	Muck Dumping	0	0.074

C. Maps of forest land proposed to be diverted

Division 1. : Chakrata	
(i).	Area of forest land proposed to be diverted(in ha.) : 0.665
(ii).	: Linear


अन्यत्र प्रमाण
सहायक अभियन्ता
अस्थाई खण्ड लेआउटिंग
साहिवा

(b). No. of Segments : One


Segment wise details		
Segments	Segment Area(in ha.)	Kml File of Segments
1.	0.665	 View File

(iii). Copy of Survey of India Toposheet indicating boundary of forest land proposed to be diverted:



(iv). Scanned copy of the Geo-referenced map of the forest land proposed to be diverted prepared by using GPS or Total Station: 

D. Justification for locating the Project in forest land and details of alternatives examined:

(i). Copy of note containing justification for locating the Project in forest land: 

(ii). Whether a copy of map indicating location of alternative examine is required to be provided: Yes

(a). Copy of map indicating location of alternative examined: 

E. Employment likely to be generated

- (i). Whether the Project is likely to generate employment?: Yes
- (ii). Permanent/Regular Employment(Number of persons): 0
- (iii). Temporary Employment(Number of person-days): 2000

F. Displacement of People due to the Project, if any.

(i). Whether Project involves displacement?: No

G. Details of Cost-Benefit analysis for the Project

(i). Whether the Project requires Cost-Benefit analysis?: No

H.

केंद्राध्यक्ष, प्रशासन
सहायक अभियंता
स्थाव संपत्ति विभाग
राज्य

Status of Environmental Clearance

(i). Whether the Project requires Clearance under the Environment (Protection) Act 1986 ? : No

I. Status of Wilddelife Clearance


(i). Whether the Project or a part thereof is located in any Protected Area or their Eco sensitive zone? : No

J. Applicability of special provisions governing Scheduled Areas

(i). Whether the Project or a part thereof is located in a Scheduled Area? : No

K. Status of settlement of rights under the Forest Rights Act, 2006 on the forest land proposed to be diverted

(i). Whether the process for settlement of Rights under the Forest Rights Acts 2006 on the forest land proposed to be diverted has been completed? : Yes

(a). Copy of documentry evidence in support of settlement of rights under the Forest Rights Act, 2006 on the forest land proposed to be diverted: 


L. Details of land identified for Compensatory Afforestation





(i). Whether non-forest or Revenue forest land is required to be provided by User Agency?: Not Applicable




















(ii). Whether the area of non-forest land or Revenue forest land required to be provided by User Agency for raising Compensatory Afforestation is less than area of forest land proposed to be diverted?: Not Applicable

(iii). Reason for not providing Non-Forest Land: Not Applicable

Additional information Details

छायाप्रति प्रमाणित

सहयक अभियन्ता
अस्थाई खण्ड ले००१००१०
साहिवा

Documents		
S.No	Documents	Remarks
1		All Other Certificate
2		Bar Chart
3		CB ratio certificat
4		Check List

5		Cost Estimate of CA land and road site plantation
6		Effectuated Tree Cost
7		Effectuated Tree list
8		Geological report
9		Land Shedule
10		Manak or sarte
11		G.O
12		Minimum effectuated tree certificate
13		Muck Dumping Plan and certificate
14		national park certificate
15		NPV cost and certificate
16		Part I to Part III
17		Report
18		Site Inspection Report DFO
19		Site Inspection Report
20		Task force certificate
21		Title Page
22		Plantation Scheme
23		Certificate to be Complied with the rites and suggestions of geological

Print page

अनुमति प्रमाणित
 सहस्यक अभियन्ता
 राष्ट्रीय स्वयंसेवक संघ (राजस्थान)
 माहिला