



### **CERTIFICATE**


Certified that, the Reserved Forests and Protected Forests areas of Rampachodavaram and Foulkspeta Ranges proposed for diversion of 16.39 ha (Mining Area: 14.89 ha, Safety Zone Area: 1.44 ha Mining Road Area:0.06 ha) in Rampachodavaram Division for Quarrying of Laterite in favour of M/s Rajiv Tribal Q.L.C.C.S Ltd., in the Comp.No: 750 of Tadepalli PF of Foulkspeta Range of Rampachodavaram Range of Rampachodavaram Division does not fall in protected archaeological /heritage site/ defence establishment or any other important monument.

  
22/7/23  
Divisional Forest Officer,  
Rampachodavaram Division,  
Rampachodavaram.  




**CERTIFICATE**

Certified that, the work was not commenced, hence no violation of the provisions of Forest (Conservation) Act, 1980 is occurred.


  
22/7/23  
Divisional Forest Officer,  
Rampachodavaram Division,  
Rampachodavaram.

22/7/23



### **CERTIFICATE**

Certified that, the Reserved Forests and Protected Forests areas of Rampachodavaram and Foulkspeta Ranges proposed for diversion of 16.39 ha (Mining Area: 14.89 ha, Safety Zone Area: 1.44 ha Mining Road Area:0.06 ha) in Rampachodavaram Division for Quarrying of Laterite in favour of M/s Rajiv Tribal Q.L.C.C.S Ltd., in the Comp.No: 750 of Tadepalli PF of Foulkspeta Range of Rampachodavaram Range of Rampachodavaram Division are vulnerable for soil erosion due to their being gentle to moderate slopes. SMC measures like digging of ST/CCTs is required in the vicinity.


  
22/7/23  
Divisional Forest Officer,  
Rampachodavaram Division,  
Rampachodavaram.

  
22/7/23



**CERTIFICATE**

Certified that, there are no rare / endangered / unique species of flora and fauna found in the proposed area for Diversion during the inspection.

  
22/7/23  
Divisional Forest Officer,  
Rampachodavaram Division,  
Rampachodavaram.  
(22/7/23)