



Telephone No. 01962-261992
Email - cfwestrajouri@gmail.com

Government of Jammu & Kashmir (UT)
OFFICE OF THE CONSERVATOR OF FORESTS
JAMMU WEST CIRCLE, RAJOURI

Sub: Work Programme of Compensatory Afforestation w.r.t Forest Clearance for
"Construction of road from Angralla to Gulabgarh" in Mahore Forest Division.

Ref: DFO Mahore letter No. DFO/MFD/978 Dated. 18-07-2022.


ORDER

The work proposal for Compensatory Afforestation to be done in lieu of diversion of 0.305 Hectare of forest land in Mahore Forest Division for **Construction of road from Angralla to Gulabgarh** under (PMGSY) to the tune of **Rs. 9,85,300/-** prepared and submitted by the Divisional Forest Officer, Mahore Forest Division, is hereby Approved/Sanctioned, as per the details given below:-

Proposal No.	Nomenclature of FCA Work	User Agency	Location of proposed works	Area involved for diversion	Area under CA Plan	Financial implication of the proposal	Canopy Density
FP/JK/ROAD /155083/2022	Construction and maintenance of additional road length of 1.50 Kms for road from Angralla to Gulabgarh	(PMGSY)	17/GG (Shadole)	0.305 Ha	0.610 Ha	9,853	0.4

The Approval/Sanction is subject to the following conditions:-

1. All the terms and conditions as per the provisions of Forest Conservation Act 1980 w.r.t Compensatory Afforestation are complied with
2. That the existing Forest Tariff Rate schedule shall be applicable.
3. That the DFO Mahore Division shall be the implementing agency for executing the CA Plan.


(Vivek Verma), IFS
Conservator of Forests,
Jammu West Circle,
Rajouri

No: CFW-R/
Dated:

FEA/1261-64
22/07-2022

Copy Submitted:-

1. Prl. Chief Conservator of Forest (HOFF) J&K Jammu for favour of Information.
2. The Addl. Pr. Chief Conservator of Forest, Nodal Officer (FCA) J&K U.T for Information.
3. The Addl. Pr. Chief Conservator of Forest Jammu for favour of Information.
4. The Divisional Forest Officer Mahore for Information and follow up action.



GOVERNMENT OF JAMMU AND KASHMIR (UT)
OFFICE OF THE DIVISIONAL FOREST OFFICER,
MAHORE FOREST DIVISION, HQ DHARMARI
(Email – dfomahore@gmail.com)



The Conservator of Forests,
West Circle
Rajouri

No: DFO/MFD/978

Dated: 18/07/2022

Sub: Request for approval of Compensatory Afforestation Scheme for proposal No. FP/JK/ROAD/155083/2022 for Angralla to Gulabgarh Road under PMGSY in Parvish Portal.

Sir,


In reference to the subject cited above, it is requested to your goodself to kindly provide Approval for proposal of compensatory afforestation scheme of proposal No. FP/JK/ROAD/155083/2022 for Angralla to Gulabgarh Road of Shadole Beat of Khour Block in Gulabgarh Range for uploading in Parivesh portal for further processing of the case.

Hence submitted for favour of information please.

Proposal No.	Nomenclature of FCA work	User Agency	Location of proposed works	Area involved for diversion	Area under CA Plan	Financial implications of the proposal	Canopy density
FP/JK/ROAD/155083/2022	construction and maintenance of additional road length of 1.50 kms for road from Angralla to Gulabgarh.	PMGSY	17/GG (Shadole)	0.305	0.610 Ha	9.853 lacs	0.4

Encl: 02 leaves

Yours faithfully,


Mohinder Singh (SFS)
Divisional Forest Officer
Mahore Forest Division
Dharmari

Compensatory Afforestation Scheme in Comptt. 17/GG in Beat Shadole of Khour Block in Gulabgarh Range
Plants per Ha: 1000 Nos

Full Title of Forest land Diversion Project: Construction of PMGSY road from Angralla to Gulabgarh

File No. FP/JK/ROAD/155083/2022

Date of Proposal: 03.05.2022

Name of the Forest Division (where forest land is proposed to be diverted): Mahore Forest Division

Forest Area to be diverted: 0.305 Ha

Forest/NFL area to be planted:- 0.610 Ha

No. of trees to be felled:- 14 Nos

No. of plants/poles to be damaged:- Nil

No. of plants to be planted in the Scheme:- 610

Details of land where C.A. is to be carried out:

Degraded forest land Yes/ No. Yes Area: (in Ha) 0.610

Non – Forest land Yes/ No. No Area: (in Ha) 0

Forest Division: Mahore

Range Gulabgarh

Compt. 17/GG

C.A Site (Name of the location) Shadole

CA Site Geo Coordinates: Lat. 33°23'6.53"N 74°55'47.37"E

District. Reasi

Tehsil: Mahore

Khsra No. (for non Forest land)

CA Area (in Ha) 0.610

In case of no forest are identified for CA then what is the distance of CA site from the adjoining forest boundary:.....

- Description of Site: Calyey/ Loam
- Topography: Hilly/ undulatin/ plain: Hilly
- Slope Steep/Medium/Gentle: steep to precipitous
- For no Forest land- description of existing vegetation/root stock and density
- In case degraded forest land- description of forest type and crown density: 1 to 5

It may be noted that forest land diversion proposal and corresponding CA

Model CA for 0.610 ha in Degraded Forest in Jammu Region


S. No.	Description			Rate	Total Amount (in Lacs)
A		Unit	No.		
1	1st year cost of Afforestation	Nos	610	29.34	0.18
2	2 nd year maintenance	Nos	153	29.34	0.04
3	3 rd year maintenance	Nos	80	29.34	0.02
4	4 th year maintenance	Nos	31	29.34	0.01
5	5 th year maintenance	Nos	31	29.34	0.01
6	6 th year maintenance	Nos	31	29.34	0.01
7	7 th year maintenance	Nos	31	29.34	0.01
8	8 th year maintenance	Nos	31	29.34	0.01
9	9 th year maintenance	Nos	31	29.34	0.01
10	10 th year maintenance	Nos	31	29.34	0.01
	Total				0.31

B	Other Afforestation Interventions (As per the requirement of the site condition)				
1	Patch Sowing	No of patches	3000	6.99	0.21
2	Planting of Grass slips	No of slips	2000	6.35	0.13
				Total	0.34
C	Raising of Poly bag plants	Nos	1060	8.03	0.09
				Total	0.09
D	Fencing				
1	Square PCC Fence Post fencing (4 Strand/ 7 Strand)	RFT	0	72.78	0.00
2	Wooden Fencing	Rft	0	68.32	0.00
3	Chain link fencing	Rft	1500	475	7.13
4	Fencing repair		0	16.74	0.00
				Total	7.13
E	Site Preparation: (Cutting, Grubbing and removal of Lantana)	Ha.	0	22904	0.00
F	Pruning and Training of Existing Root Stocks:	No.	0	6.35	0.00
G	Soil & water conservation and protection measures like construction of fires lines and inspection path	-	100	1099	1.10
H	Over Head Charges (10% of the CA charges				0.896
	Total (A+B+C+D+E+F+G+H)				9.853
Total Net Present value per Ha @ Rs. 1372410					4.186
Grant total= C.A+ NPV					14.039

The Afforestation cost is calculated as per the Jammu & Kashmir Forest Rate Schedule Tariff 2017

III. Technical details: Technical details of compensatory Afforestation Scheme are as follows:

- i) General Details: Compt 17/GG located at Village shadole
- ii) Plantation Method: Poly bagged.
- iii) Sapcing: **3X3 METER**
- iv) Species proposed to be planted Deodar & Kail etc.
- v) Silvicultural Operations: weeding
- vi) Soil and Moisture Conservation works: DRSM 100 cum
- vii) Protection (Fencing, Watch and Ward Peoples, Participation etc)
- viii) Proposed Monitoring Mechanism: Forest field functionaries
- ix) Any other Information.


Mohinder Singh, SFS
Divisional Forest Officer
Mahore Forest Division
Dharmari