

**Part – II**  
( To be filled by the concerned Deputy conservator of Forests )  
State serial No. of proposal \_\_\_\_\_


7	Location of the Project/Scheme	Chachadi Lift irrigation Project, Gokak Taluk, Belgaum.
i.	State / union territory	Karnataka State
ii.	District	Belgaum
iii.	Forest Division	Ghataprabha Division, Gokak.
vi.	Area of Forest land proposed for diversion(in Ha)	6.75 ha.
v.	Legal status of the forest	Reserved Forest.
vi.	Density of vegetation	Less than 01
vii.	Species wise (Scientific names) and diameter class-wise enumeration trees (to be enclosed. In case of irrigation/hydel projects enumeration at FRL, FRL-2 meter and FRL-4 meter also to be enclosed.	No Trees. Only Shrubs of species like Chloroxylon species, Wrightia tinctoria, Dodonia species, Cassia species etc. found.
viii.	Brief note on vulnerability of the forest area to erosion.	Due to hard soil and low gradient and poor rain fall, not vulnerable to soil erosion.
ix.	Approximate distance of proposed site for diversion from boundary of forest	About 20 mtrs, to 1500 mtrs
x.	Whether forms part of national park, wild life sanctuary, biosphere reserve, tiger reserve, elephant corridor etc., (if so the details of the area comments of the chief wild life warden to be annexed)	No
xi.	Whether any rare/endangered/unique species of flora and fauna in the area if so details thereof.	No
xii.	Whether any protected archaeological/ heritage site/ defence establishment of any other monument is located in the area. If so, the details there of with NOC from competent authority, if required.	No
8.	Whether the requirement of forest land as proposed by the user agency in col. 2 of part-I is unavoidable and barest minimum for the project, If no recommended area item-Wise with details of alternatives examined.	Yes

	Whether any work in violation of the Act has been carried out (Yes/No) if yes, details of the same including period of work done, action taken on erring officials Whether work in violation is still in progress.	No
10.	Details of Compensatory afforestation scheme.	
i.	Details of non-forest area/degraded forest area identified for compensatory afforestation, it's distance from adjoining forest number of patches size of each patch.	The area of non forest land selected for Compensatory Afforestation is at Sy.No 700 of Khanagaon Village having 142-07 acre of Government Gayarana land in Gokak Taluk. out of this area the User Agency has identified 16-28 acre i.e., 6.75 ha of non forest land Suitable for Afforestation works.
ii.	Map showing non forest/degraded forest area identified for compensatory afforestation and adjoining forest boundaries.	Enclosed
iii.	Detailed compensatory afforestation scheme including species to be planted implementing agency, time schedule, cost structure, etc.	Species like Anjan, Honge, Nelli, Seethaphal, Hunse, Tapasi etc., can be planted by Forest Dept.
iv.	Total financial outlay for compensatory afforestation scheme.	8 x 84000/- =Rs.6,72000/-
v.	Certificates from competent authority regarding suitability of area identified for compensatory afforestation and from management point of view (to be signed by the concerned Dy.Conservator of Forests)	Enclosed
11.	Site inspection report of the DCF (to be enclosed) especially highlighting facts asked in Col.7 (xi, xii) 8 & 9 above.	Enclosed.
12.	Division / District profile	Gokak Division / Belgaum District.
i.	Geographical area of the division.	889523.50 Ha.
ii.	Forest area of the division.	50259.81 Ha.
iii.	Total forest area diverted since 1980 on with number of cases.	59.184 Ha., in 9 cases
iv.	Total compensatory afforestation stipulated in the division since 1980.	
	a) Forest land including penal compensatory afforestation	25.00 Ha.
	b) Non forest land	

Progress of compensatory afforestation as on (date) 27-05-2015.	55.96 Ha. Compensatory Afforestation has raised.
a) Forest land.	
b) Non forest land.	25.00 Ha.
13. Specific recommendations of the DCF for acceptance or otherwise of the proposal with reason.	30.96 Km.
	The Project is recommended to approved as it will help in irrigation of 2718 ha. of dry lands. thus, uplifting the economy of the area. Since, there is no other suitable land, the proposed forest land may be diverted for the Project. The User Agency may be asked to pay for the cost of Planting all along the canal (on both sides), for the entire length, on Forest as well as non-forest land. The user Agency may also be asked to provide for water supply from the existing Markandeya Irrigation Canal to the Compensatory Afforestation site,during non-rainy season.

DATE :20-11-2018.

PLACE : Gokak.

  
Deputy Conservator of Forests,  
Ghataprabha Division, Gokak.

KARNATAKA FOREST DEPARTMENT

No. B2/LND/FC/Chachadi/P.Tank/2018-19

Office of the,  
Deputy Conservator of Forests,  
Ghataprabha Division,  
Gokak, Dated: 20-11-2018.

Sub :- Diversion of Forest land for Construction of Raising  
main. Main canal, Distributaries, FIC and CD works  
of Chachadi Lift Irrigation Scheme under  
Markandeya Reservoir project in Belgaum District

\*\*\*\*\*

CERTIFICATE

This is to Certify the proposal does not affect any monuments of historical, religious, archaeological or recreational importance including wildlife Sanctuary, and National Park etc.

Date : 20 /11/2018.  
Place : Gokak

Deputy Conservator of Forests,  
Ghataprabha Division,  
Gokak

KARNATAKA FOREST DEPARTMENT

No. B2/LND/FC/ Chachadi /P.Tank/2018-19.

Office of the,  
Deputy Conservator of Forests,  
Ghataprabha Division,  
Gokak, Dated: 20-11-2018.


Sub :- Diversion of Forest land for Construction of Raising  
main. Main canal, Distributaries, FIC and CD works  
of Chachadi Lift Irrigation Scheme under  
Markandeya Reservoir project in Belgaum District

\*\*\*\*\*

CERTIFICATE

This is to certify that there is no violation of the Forest Conservation Act  
1980 is occurred in the Proposed area.

Date : 20 /11/2018.,  
Place : Gokak

  
Deputy Conservator of Forests,  
Ghataprabha Division,  
Gokak

KARNATAKA FOREST DEPARTMENT

B2/LND/FC/ Chachadi /P.Tank/2018-19

Office of the,  
Deputy Conservator of Forests,  
Ghataprabha Division,  
Gokak, Dated: 20-11-2018.


Sub :- Diversion of Forest land for Construction of Raising main. Main canal, Distributaries, FIC and CD works of Chachadi Lift Irrigation Scheme under Markandeya Reservoir project in Belgaum District.

SITE INSPECTION CERTIFICATE

This is to certify that I have inspected the project spot on 19-11-2018. The area is demarcated on the ground for the diversion. No rare endangered unique species of flora and fauna is found in the proposed area. The demand for the forestland is unavoidable and barest minimum genuine for the project.

Hence, recommended for acceptance.

Date : 20/11/2018.  
Place : Gokak

  
Deputy Conservator of Forests,  
Ghataprabha Division,  
Gokak

# KARNATAKA FOREST DEPARTMENT

B2/LND/FC/Chachadi/P.Tank/2018-19.


Office of the,  
Deputy Conservator of Forests,  
Ghataprabha Division,  
Gokak, Dated: 20-11-2018.

## SITE INSPECTION REPORT

I, Deputy Conservator of Forests, Ghataprabha Division, Gokak inspected the proposed site in Midakanatti area of Khanagaon village in F.S. No.580,711 and 717 on 19-11-2018. The total area proposed is 6.75Ha. and the same was marked on the ground and shown to me. The area is having open secrub/thorn forest, with no tree cover. There are vegetation (shrubs) of species like wrightia tinctoria. choloroxylon swietenia, etc. The area does not support any prominent and endangered wildlife population and is also not prone to soil erosion.

The Forest land proposed for diversion is unavoidable as in this lift Irrigation Project, the water is to be pumped to minimum height, so as to create gravity flow over almost 39.00Kms. and to Irrigate 2710 Ha. of dry land. Except for this proposed site, there is no other land available at height and hence, diversion of Forest land is unavoidable for this project. So far, there is no violation of Forest Conservation Act by the User Agency.

Date : 20/11/2018.  
Place : Gokak

  
Deputy Conservator of Forests,  
Ghataprabha Division,  
Gokak

ಕರ್ನಾಟಕ ಸರ್ಕಾರ

GOVERNMENT OF KARNATAKA

ಪ್ರಧಾನ ಮುಖ್ಯ ಅರಣ್ಯ ಸಂರಕ್ಷಣಾಧಿಕಾರಿ  
(ಅರಣ್ಯ ಪಡೆ ಮುಖ್ಯಸ್ಥರು) ರವರ ಕಚೇರಿ

Office of  
Principal Chief Conservator of Forests  
(Head of Forest Force)



ಅರಣ್ಯ ಭವನ, 18ನೇ ಅಡ್ಡ ರಸ್ತೆ, ಮಲ್ಲೇಶ್ವರಂ,  
ಬೆಂಗಳೂರು-560 003.

Aranya Bhavan, 18<sup>th</sup> Cross,  
Malleshwaram, Bengaluru-560 003

Telephone : 080 2334 6472

Email : apccffc@gmail.com

No. A5(2).GFL.CR-51/2007-08

Proposal No. FP/KA/IRRIG/21035/2016

Date: 09 -11-2017

/e

To,

The Additional Chief Secretary to Government  
Forest, Environment and Ecology Department  
M.S. Building, Bengaluru - 560 001.

Sir,

Sub: Diversion of 6.75 ha. of forest land in Sy. Nos. 580, 711, 717  
& 718/A of Khanagaon Village, Gokak Taluk, Belgaum  
District for construction of Chachadi Lift Irrigation Scheme on  
Markandeya Right Bank Canal in favour of the Executive  
Engineer, KNNL, GRBCC Division No. 3, Gokak-reg.

Ref: 1. Online proposal dated 24-11-2016 (resubmitted) of the  
Executive Engineer, KNNL, GRBCC Division No. 3,  
Gokak.

2. This office online communication dated 29-12-2016 to  
Deputy Conservator of Forests, Ghataprabha Division.

3. On line submission of PART-II by Deputy Conservator of  
Forests, Ghataprabha Division to Chief Conservator of  
Forests, Belagavi Circle on 15-03-2017

4. Letter No. A7/LND/FC/CHACHADI/GKK/CR- /2017-18  
dated 24-10-2017 of the Chief Conservator of Forests,  
Belagavi Circle, Belagavi.

5. Online submission of PART-III by the Chief Conservator  
of Forests, Belagavi Circle to Nodal Officer on  
24-10-2017.

\* \* \* \* \*

The Executive Engineer, KNNL, GRBCC Division No. 3, Gokak vide  
reference (1) has submitted a proposal through web portal mode for diversion of

D:A5(2).Gokak. Chachadi Lift Irrigation

6.75 ha. of forest land in Sy. Nos. 580, 711, 717 & 718/A of Khanagaon Village, Gokak Taluk, Belgaum District for construction of Chachadi Lift Irrigation Scheme on Markandeya Right Bank Canal for obtaining approval under Forest (Conservation) Act, 1980. Accordingly, a communication through online was made by Nodal Officer vide reference (2) to the Deputy Conservator of Forests, Ghataprabha Division, Gokak and Deputy Commissioner, Belagavi District to process the said proposal and to submit their specific opinion / recommendations.

The Deputy Conservator of Forests, Ghataprabha Division, Gokak, vide reference (3) has submitted his online report (PART-II) along with his Site Inspection Report to Chief Conservator of Forests, Belagavi Circle, Belagavi.

In turn, the Chief Conservator of Forests, Belagavi Circle has submitted his report (Part-III) vide reference (4) and uploaded it online vide reference (5).

The proposal and the reports of field officers have been examined. The details of the forest land involved are given below:

Purpose-wise breakup	Village	Sy.No.	Length x Width (in M)	Extent (in ha)
Raising Main	Khanagaon	580	280.00x15.00	0.42
Total				0.42
Main Canal	Khanagaon	580	760.00x20.50	1.56
		711	60.00x20.50	0.12
		717	1134.00x20.50	2.32
		718/A	646.00x20.50	1.32
			140.00x25.00	0.35
			153.00x24.50	0.37
Total				6.04
Distributory Canal	Khanagaon	717	340.00x8.50	0.29
Total				0.29
Grand Total				6.750

The Deputy Conservator of Forests, Ghataprabha Division, Gokak has inspected the project site on 03-08-2016 and has reported the following:

1. Proposed area is bare minimum and unavoidable.
2. No trees are required to be felled.
3. Proposed forest area falls under as Eco-class-IV (Open forest).
4. There are no rare / endangered / unique species of flora and fauna in the proposed area.
5. There are no protected / archeological / heritage sites / defence / establishments located in the proposed area.
6. Proposed area does not form part of any Wildlife Sanctuary, National Park, Biosphere Reserve, Tiger Reserve or Elephant Corridor, etc.
7. The forest is not vulnerable to erosion.
8. There is no violation reported under Forest Conservation Act, 1980.

The Deputy Conservator of Forests, Ghataprabha Division, Gokak has visited the area identified for Compensatory Afforestation by User Agency on 19-07-2016 and reported as follows.

*(The area of non-forest land selected for Compensatory Afforestation is at Sy. No. 700 of Khanagaon Village having 142-07 acre of Government Gayarana land in Gokak Taluk. Out of this area the User Agency has identified 16-28 acre i.e., 6.75 ha of non forest land for transfer to Karnataka Forest Department and further stated that the area is suitable for Afforestation work.*

Further the said 16-28 acre (6.75 ha) of non-forest land in Sy. No. 700 of Khanagaon Village, Gokak Taluk has been mutated in favour of Karnataka Forest Department vide MR No.H36/2017-18 dated 20-09-2017. Copies of RTC and mutation extract are also enclosed for reference. The DCF, Gokak has also submitted Compensatory Afforestation Scheme with financial outlay of Rs.17.213 lakh @ Rs.2.55 lakh / ha for raising Compensatory Afforestation over 6.75 ha of

non-forest land. However, the same needs to be revised in accordance with present rate of Compensatory Afforestation (i.e., Rs. 2.72 lakh per ha). \

The Chief Conservator of Forests, Belagavi Circle, Belagavi has also inspected the site on 22-10-2017, and has recommended the proposal for acceptance, duly agreeing with the recommendations of the Deputy Conservator of Forests, Ghataprabha Division, Gokak. Further, in his report dated 24-10-2017 he has opined that *"there is vast forest area of about 100 ha downhill of the proposed canal. Since the area forms the part of the command area of the proposed canal, it is prone for encroachment by the private land holders adjoining the forest area downhill. Hence the User Agency may be instructed to erect a permanent fencing either by chain link mesh or stonewall along the boundary of the forest area downhill of the proposed canal to prevent encroachment in future."* Accordingly, in this regard, a specific condition for erecting chain link mesh / stone wall all along the boundary of Reserved Forest downhill of the proposed canal at the cost of the User Agency may be imposed.


Further, the User Agency has to pay the Net Present Value (NPV) of forest land being diverted under this proposal as per conditions stipulated by Government of India, Ministry of Environment and Forests, New Delhi vide letter No. 11-9/98-FC dated 13-02-2014 and Orders dated 28-3-2008 and 9-5-2008 of the Hon'ble Supreme Court of India in I.A.No. 826 in I.A. 566 in WP(C) No. 202/1995. The User Agency has submitted an Undertaking to pay the charges towards Net Present Value (NPV).

With regard to compliance of Recognition of Forest Rights (RoFR) Act 2006, the User Agency has furnished requisite Certificate in Form-I issued by the Deputy Commissioner, Belagavi District vide No. RB/LND/SR-287/2014-15 dated 07-02-2015 as per guidelines issued by Ministry of Environment and Forest, New Delhi, vide F. No. 11-9/1198-FC(Pt) dated 03-08-2009/05-07-2013.

Under the above circumstances and agreeing with recommendation of the field officers, it is requested to kindly move this proposal with the Government of India, Government of India, Ministry of Environment, Forests and Climate Change, Regional Office (Southern Zone), Bengaluru for according 'in-principle' (Stage-I) for a period of thirty (30) years, subject to the specific condition that User Agency shall pay the cost towards erection of chain link mesh / stone wall all along the boundary of Reserved Forest downhill of the proposed canal for the length of the canal inside forest area as per the estimate prepared by the Deputy Conservator of Forests, Ghataprabha Division, Gokak and conditions appended in Annexure 'A'.

The proforma particulars along with the relevant documents in 3 sets are submitted herewith for kind perusal and further action.

Yours faithfully

  
Principal Chief Conservator of Forests  
(Head of Forest Force).

Copy to the Chief Conservator of Forests, Belagavi Circle, Belagavi for necessary action.

Copy to the Deputy Conservator of Forests, Ghataprabha Division, Gokak for necessary action.

Copy to the Executive Engineer, KNNL, GRBCC Division No. 3, Gokak for information and necessary action.

ಮೈಟೇಶನ್ ಪ್ರತಿ

ಪುಟ ಸಂಖ್ಯೆ

ಲೆ	ಬೆಳಗಾವಿ	ವಹಿವಾಟಿನ ವರ್ಷ	2017-2018	ಮೂಲ	ತಹಶೀಲ್ದಾರ್ ಆದೇಶ
ಕ್ರಾ.ಬಾ.ನಂ.	ಗೋಕಾಕ			ಬದಲಾವಣೆ ರೀತಿ	ಕೋರ್ಡ್ ಆದೇಶ
ಹೋಬಳಿ	ಗೋಕಾಕ	M.R.ಸಂಖ್ಯೆ	H36/2017-2018	ಸ್ವಾಧೀನತೆಯ ರೀತಿ	ಹೆಚ್ಚಿನ ಬದಲಾವಣೆ
ಗ್ರಾಮ	ಖನಗಾಂವ			ಆದೇಶ ಸಂಖ್ಯೆ	m/n/01/17/18
				ಆದೇಶ ದಿನಾಂಕ	20/09/2017
					(ವಿಸ್ತೀರ್ಣ ಎಕರೆ ಮತ್ತು ಗುಂಟೆಗಳಲ್ಲಿ)

ಈಗಿನ ಸರ್ವೆ ನಂಬರಿನ ವಿವರ

ಸರ್ವೆ ನಂಬರ್	ಖೇತುವಾರು ವಿಸ್ತೀರ್ಣ ವಿವರ	ಭೂ ಕಂದಾಯ ವಿವರ	ಪಟ್ಟಾ	ಮಣ್ಣಿನ ವಸೂಲಿ	ಚರಾ
700/*/*	ಒಟ್ಟು 142.07.00.00	ಕಂದಾಯ 0.00	ಸರಕಾರಿ	ಕಂಪು	6449 9763
	ಖರಾಬ್ (ಅ) 0.00.00.00	ಜೋಡಿ 0.00			
	ಖರಾಬ್ (ಬ) 0.00.00.00	ಸಸ್ಯ 0.00			
		ನೀರಿನ ದರ 0.00			

ಸರ್ವೆ ನಂಬರಿನಲ್ಲಿ ಸ್ವಾಧೀನದಾಯ ಮತ್ತು ಅವರ ವಿಸ್ತೀರ್ಣ

ಹೂಸ ಸರ್ವೆ ನಂಬರ್	ಸ್ವಾಧೀನದಾರರ ಹೆಸರು	ಸ್ವಾಧೀನದಾರರ ವಿಸ್ತೀರ್ಣ	ಖಾತೆ ನಂಬರು	ಸ್ವಾಧೀನತೆಯ ರೀತಿ	ಹಕ್ಕುಗಳು	ಮಾರ್ಗಗಳು	ಸ್ಥಿತಿ
	ಕರ್ನಾಟಕ ಸರಕಾರ -	125.19.00.00	1764	MR H168/2015-2016			ಬದಲಿಸಿದೆ
700/*/*	ಕಾರ್ಯನಿರ್ವಾಹಕ ಅಭಿಯಂತರರು ಕರ್ನಾಟಕ ನೀರಾವರಿ ನಿಗಮ ನಿಯಮಿತ - ಜಿ ಆರ್ ಬಿ ಸಿ ವಿಭಾಗ 3 ಗೋಕಾಕ ಇವರ ಪರವಾಗಿ ಪರಿಹಾರಾತ್ಮಕ ನಡೆತೋಪು ಬೆಳಸಲು ಅರಣ್ಯ ಇಲಾಖೆಗೆ ವರ್ಗಾಯಿಸಲು	16.28.00.00	0	MR H31/2017-2018	1 ರಿಂದ 7 ಶರ್ತುಗಳಿಗೆ ಒಳಪಟ್ಟಿದ ಅಂತಾ ಶರ್ತು ಇದೆ		Original
	ಕಾರ್ಯನಿರ್ವಾಹಕ ಅಭಿಯಂತರರು ಕರ್ನಾಟಕ ನೀರಾವರಿ ನಿಗಮ ನಿಯಮಿತ - ಜಿ ಆರ್ ಬಿ ಸಿ ವಿಭಾಗ 3 ಗೋಕಾಕ ಇವರ ಪರವಾಗಿ ಪರಿಹಾರಾತ್ಮಕ ನಡೆತೋಪು ಬೆಳಸಲು ಅರಣ್ಯ ಇಲಾಖೆಗೆ ವರ್ಗಾಯಿಸಲು	16.28.00.00	110	MR H31/2017-2018	1 ರಿಂದ 7 ಶರ್ತುಗಳಿಗೆ ಒಳಪಟ್ಟಿದ ಅಂತಾ ಶರ್ತು ಇದೆ		ಬದಲಿಸಿದೆ
700/*/*	ಉಪ ಅರಣ್ಯ ಸಂರಕ್ಷಣಾಧಿಕಾರಿಗಳು ಭಟಪ್ರಭಾ ವಿಭಾಗ ಗೋಕಾಕ -	16.28.00.00	120		1 ರಿಂದ 7 ಶರ್ತುಗಳಿಗೆ ಒಳಪಟ್ಟಿದ ಅಂತಾ ಶರ್ತು ಇದೆ		Original

ಮೈಟೇಶನ್ ಆದೇಶದ ವಿವರ: ಪ್ರಯುಕ್ತ ಮೈಟೇಶನ್ ಅಂಗೀಕರಿಸಿದೆ.

ಮೊಹೂರು: ಗೋಕಾಕ  
ಮೈಟೇಶನ್ ಆದೇಶದ ದಿನಾಂಕ: 20/09/2017

ಸಹಿ:-  
ರಾಜನ್ಯ ನಿರೀಕ್ಷಕರು  
ಹೋಬಳಿಗೋಕಾಕ

ದೃಢೀಕೃತ ಪ್ರತಿ

ಗ್ರಾಮ ಲೆಕ್ಕಿಗರು

(ದಿನಾಂಕ: 06/10/2017 ರೊತ್ತ: 15.00 )  
ಗಮನಿಸಿ: ಸ್ವಾಧೀನತೆ ಬದಲಾಗುವ ಎಲ್ಲಾ ವಹಿವಾಟಿಗಳಿಗೆ ನಕ್ಷೆ ಅತ್ಯವಶ್ಯಕ

[illegible]