

**Karnataka Neeravari Nigama Limited**

Office of the Chief Engineer,  
KNNL, Irrigation (N), Belgavi.

**Technical Sanction**

1. Name of the Project: Project estimation letter Under the Markandeya Project, Chachadi Lift Irrigation Scheme.
2. Letter No: ORC: POB: Chachadi: Murgod:07-08: Camp Belgavi, dated 27-6-2007 is received from Superintending Engineer ,GRBCC Circle, Hidkal Dam .
3. The estimated amount of Rs.24,60,00,000 (Rs. Twenty-four crore sixty lakhs only) is technically sanctioned and returned for further needful action with this office technical sanction No. CIN 2003 for July 2007.
4. The title of the expenditure of the sanctioned amount is Annual Works Programme for the year 2007-08.
5. The fund Rs. ----- sanctioned under Markandeya Project will be used in the present year.

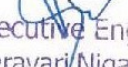
Technical Summery  
Enclosed separately

Sd/-  
(N Naganna)  
Chief Engineer  
KNNL, Irrigation(N) Belgavi

Sl.No.: CEN: Estimated Chachadi Lift Irrigation Scheme:WGA2007-08 Belgavi Dt: 17-07-2007.

1. A copy of the Summery of estimation and sanction letter is sent to the superintendent engineers of KNNL Circle, Hidkal Dam for his guidance and suitable action. The superintendent engineer is requested to kindly send back the report of brief abstract estimate to the Accountant General, Bangalore.
2. A copy is sent to Executive Engineer, KNNL, GRBCC, Div-3, Gokak.

For, Chief Engineer,  
KNNL,Irrigation(N) Belgavi.

  
Assistant Executive Engineer  
Karnataka Neeravari Nigama Ltd,  
G.R.B.C.C., Sub-Div. No:8, Gokak.

**Government of Karnataka**  
**D C Office Belgavi**

Sl.No:/LGL/VV/68/2015-16

Belgavi, Date:---01/2016  
03-02

**Subject:** Regarding Transfer of the revenue gayaranna land for implementation of Chachadi Lift Irrigation Scheme under Markandeya Right Bank Canal at Gokak Taluka Khanagaon village, Registered Survey number:700 of 16Acres -28 Guntas out of the total area of 142Acres -07 Guntas in the name of forest department as compensatory land for afforestation.

**Reference:**

1. Government letter No: Government Letter No: RD/81/LGL/2015 dated: 07-01-2016.
2. A letter from this office dated 07-10-2015
3. Executive Engineer, KNNL, GRBCC, Div-3, Gokak letter No.KNNL/GRBCC-DivNo3/CLIS/PB/2014-5 dated;12-03-2014
4. A letter by Sub-Divisional officer Bailhongal, Letter No:LND/CR/99/2015-16 dated; 31-07-2015
5. `A letter by Tahashildar Gokak Letter No: LND/VV/93/2015-16 dated: 29-07-2015
6. A letter by Zonal forest Officer Gokak L.No.ZFO/Gokak/2015-16 dated;18-08-2015
7. A letter by Tahashildar Gokak L. No./LND/VV/93/2015-16 dated: 24.08.2015
8. Karnataka land Revenue Reforms and Regulations ACT 1966 clause 97(4)

**Proposal:**

Under Reference (3) Executive Engineer, KNNL, GRBCC, DIVNo-3, Gokak requested to transfer the revenue gayaranna land at Kaitanal village of Gokak taluka Registered Survey No:73, Block No:158, in the name of forest Department as an alternative land /compensatory land for afforestation.

Under Reference (4) & (5) of letter from Assistant Commissioner, Bailhongal and Tahashildar Gokak on behalf of Executive Engineer, KNNL GRBCC DivNo-3 Gokak as recommended for transfer of land of area to an extent of 16Acres 28 Guntas out of total land area of 142Acres 07 Guntas at Khangaon village Gokak Taluka, Registered Survey No:700, in the name of forest Department of Karnataka as an alternative land /Compensatory land for afforestation for the Chachadi Lift Irrigation Scheme under Markandeya Right Bank Canal.

- (1) The land at Khangaon village Registered Survey No: 700 total area of 142Acres -07 Guntas Government Gayarana land is under possession of State Government.
- (2) The mentioned land of 16Acres -28Guntas (6.75 Hectare) out of 142Acres -07 Guntas the land to be transferred to the forest department and remaining 125Acres -19Guntas of area to be considered as Government Gayarana Land.
- (3) Presently at Khanagaon village the total of Gayarana Land is 4358 Acres, the total number of cattle is 23844, about 4836 acres of land is required for the purpose of feeding the cattle.

  
Assistant Executive Engineer  
Karnataka Neeravari Nigama Ltd,  
G.R.B.C.C., Sub-Div. No:8, Gokak.

- (4) The bore well, open well are in abundance in the village and as the Markandeya Right Bank Canal is flowing for 6 months in a year is sufficient to grow sugarcane and Maize which will suffice the feeding of cattle.
- (5) The said Gayarana land is having red soil and is a fertile land.
- (6) The said registered survey numbered land is connected to the approach road from Kaitanal village.

Under reference number (2), the letter from this office is submitted to Government of Karnataka for approval to transfer a part of land at Khangaon village Gokak taluka survey No-700 out of total area of 142Acreas -07Guntas to an extent area of 16 Acreas -28Guntas in the name of forest Department on behalf of Executive Engineer,KNNL,GRBCC,DivNo-3,Gokak as compensatory land for afforestation for Chachadi Lift Irrigation Scheme under Markandeya Right Bank Canal.


For utilization of 8.00Ha of forest land due to the implementation of Chachadi Lift Irrigation Scheme, as the canal of this scheme runs in the forest area, Under reference (1) the Government has given prior consent regarding the transfer of a part of land at Khangaon village Gokak taluka survey No-700 out of total area of 142Acreas -07Guntas to an extent area of 16 Acreas -28Guntas in the name of forest Department on behalf of Executive Engineer,KNNL,GRBCC,DivNo-3,Gokak as compensatory land for afforestation .According to the Karnataka state land tax regulation act 1966, regulation 97(4) the 16Acreas -28Guntas of land out 142Acreas -07Guntas of Government gayarana land Registered survey number700 at Khangaon village, Gokak taluka, Belgavi district has been transferred in alternate to the 8.00 hectare of forest land. Therefore, it has been ordered as under.

#### **“ORDER”**

The land at Khangaon village Gokak taluka survey No-700 out of total area of 142Acreas -07Guntas to an extent area of 16 Acreas -28Guntas in the name of forest Department on behalf of Executive Engineer,KNNL,GRBCC,DivNo-3,Gokak as compensatory land for afforestation .According to the Karnataka state land tax regulation act 1966, regulation 97(4) the 16Acreas -28Guntas of land out 142Acreas -07Guntas of Government gayarana land Registered survey number700 at Khangaon village, Gokak taluka, Belgavi district has been transferred in alternate to the 8.00 hectare of forest land has ordered to compensate the land and sanction the mentioned area on conditions and demarcation of Boundaries.

The details of Demarkation of Land; survey No:700, 16.28 acre out of 14.07 acre of land at Khanagaon Village:

1. To east : The leftover land of Survey No: 700
2. To west : registered survey No: 701,703
3. To North: The leftover land of Survey No: 700
4. To South: registered survey NO: 610,611,612 land.

  
Assistant Executive Engineer  
Karnataka Neeravari Nigama Ltd,  
G.R.B.C.C., Sub-Div. No:8, Gokak.


**Conditions:**

1. The mentioned land should be utilised only for the purpose for which the land has been sanctioned.
2. The said land should be used for the granted purpose project within two years of the date.
3. The said land should be fenced or build wall around to protect from the trespassers, and any kind of illegal encroachment should be avoided.
4. The said land should not be mortgaged or not transferred.
5. The land will be taken back by the government if any of the said conditions are violated.
6. If all the conditions are accepted, the letter of consent should be given by the Executive Engineer, KNNL, GRBCC Division-3 Gokak, to Tahasildar Gokak according to the Karnataka State Land regulation 1969.
7. The district commissioner has all the right to make periodical changes in rules and conditions with regard to the sanction of lands.

**Attestations: for kind perusal**

1. To the Honourable Chief Secretary, Revenue department, M S Building, Bangalore.
2. For the Regional Commissioner of Belgavi
3. To the Chief Executive Office, Belgavi.
4. Executive Engineer, KNNL, GRBCC Division-3 Gokak.
5. Forest Officer, Belgavi Range, Belgavi.
6. Sub divisional officer, Bailhongal. For suitable action,
7. Zonal forest Officer, Gokak
8. Executive Officer, Taluka Panchayath Gokak.
9. Tahasildar, Gokak for suitable action. (File page No:1to 85 to take further action)'

2/- Khangao village, Gokak Taluka, Registered Survey No: 700, Markandeya Right Bank Canal to chachadi irrigatiobn project, the total area of 142.07 acres of land, 16.28 acres of Gayarana land, on behalf of the Executive Engineer, KNNL GRBC Division-3, Gokak ,the report of Possession letter inspection letter and Survey (Pahani) letter are to be submitted to this office .

  
Assistant Executive Engineer  
Karnataka Neeravari Nigama Ltd,  
G.R.B.C.C., Sub-Div. No:8, Gokak.

Village panchayath office  
Khanagao, Gokak Taluq.

The Executive Engineer

Dear Sir,


**Sub: To Start water lifting irrigation about 8.00 Ha. area at the forest area of Midakanatti and Elapatti villages, comes under Khangaon gram panchayath.**

With reference to the above subject, the villages which comes under Khanagaon village gram panchayath i.e. Midakanatti, Elapatti, which having the forest area of 8 hectare land area which comes under Markandeya right bund canal project can be used for Chachadi irrigation project, the gram panchayath has accepted the resolution according to the R.S.No: 8/1, dated 27-11-2010 according to the government order, the said area has been approved that, it does not have any residents or tribes there, to facilitate the irrigation facility to the farmers agricultural land, the concern department has been request to acquire the land according to the said decision is consented, therefore to take further action.

Yours faithfully,

Secretary

Grama panchayath  
Khanagaon

  
Assistant Executive Engineer  
Karnataka Neeravari Nigama Ltd,  
G.R.B.C.C., Sub-Div. No:8, Gokak.


**Resolution copy  
Village Panchayath**

Place: Gram Panchayath office, Khanagao,  
Time: 10 am

Date: 27.01.2010

**Sub 8/1: regarding acquiring of 8 hectare of Forest land to take up the Chachadi Irrigation Project**

In the villages, Midanatti and Elapatti which comes in the limits of Khanagaon grama panchayath, the forest area among 8 hectares under Markandeya right canal project, Chachadi Lift irrigation project. To take up this irrigation project executive engineer, Karnataka (KNNL) No-div-3, a letter of the government order No: AJP-91, FGL-2009, dated 3-7-2009 from the said area, around the villages to supply irrigation water, a requisition letter sent to take permission from the forest department, and is presented before the board. According to the government order, the said area does not have any tribal or any other forest residing population residents. It is confirmed. Therefore, the farmers lands in this area will be facilitated with abundant irrigation water. The concerned department has been directed to acquire the land to take further actions towards appropriate work. The board has consented by taking majority opinion and has been passed.

  
Assistant Executive Engineer  
Karnataka Neeravari Nigama Ltd,  
G.R.B.C.C., Sub-Div. No:8, Gokak.