

**कार्यालय  
वन मण्डल अधिकारी, सोनीपत  
वन विभाग, हरियाणा सरकार**

गोहाना रोड़, लघु सचिवालय सोनीपत, आपदा भवन के साथ, दुरभाष/फैक्स : 0130-2222933, E-mail : dfosonipat@yahoo.co.in

क्रमांक : 288

दिनांक : 11/06/2021

सेवा में, मुख्य वन संरक्षक, मध्य परिमण्डल,  
रोहतक।

**विषय: Diversion of 0.00469 ha. of Forest land for construction of proposed path for setting up Senior Secondary School belonging to Om Shanti Charitable Trust at Sonapat Meerut road to Rathdhana road village Ahamedpur, under Division & Distt Sonapat. (FP/HR/Approach/43457/2019) के रास्ते हेतु वन भूमि का उपयोग।**

उपरोक्त विषय के सम्बन्ध में आपको सूचित किया जाता है **Diversion of 0.00469 ha. of Forest land for construction of proposed path for setting up Senior Secondary School belonging to Om Shanti Charitable Trust at Sonapat Meerut road to Rathdhana road village Ahamedpur, under Division & Distt. Sonapat** हेतु वन भूमि का उपयोग किया जाना है। प्रस्तावित स्थल पर **Senior Secondary School** का कार्य किया जाना है। उक्त केस वन संरक्षण अधिनियम 1980 के तहत तैयार करके आपको आगामी आवश्यक कार्यवाही हेतु भेजा जाता है। उक्त केस में वन विभाग की कुल **0.00469 Ha.** सुरक्षित वन भूमि प्रभावित होगी तथा प्रभावित होने वाली वन भूमि में वन विभाग का कोई वृक्ष/पौधा बाधक नहीं है। इस केस में प्रभावित वन क्षेत्र के बदले क्षतिपूर्ति पौधारोपण **Drain No.-8 L/side** पर **100 पौधे** लगाकर करवाया जाएगा। प्रस्तावित स्थल (सुरक्षित वन भूमि) पर प्रयौक्ता ऐजेन्सी द्वारा गैर वानिकी कार्य नहीं करके वन नियमों की उल्लंघना नहीं की गई है। अतः आपसे अनुरोध है कि संलग्न केस को अपने स्तर पर चैक करके उच्चाधिकारियों को भेजने का कष्ट करे। क्षतिपूर्ति पौधारोपण की राशी युजर ऐजेन्सी से स्वीकृति उपरान्त प्राप्त कर ली जाएगी।

संलग्न/उपरोक्त

वन मण्डल अधिकारी,  
सोनीपत। 01/06/21

पृ० क्रमांक 289-290

दिनांक 11/06/2021

इसकी एक प्रति:-

1. **Chairman, Om Shanti Charitable Trust, H.Q. Panna Paposain, Narela Delhi-40** को भेजते हुए सूचित किया जाता है कि विषयांकित केस वन संरक्षक अधिनियम 1980 के तहत तैयार करके उच्चाधिकारियों को स्वीकृति हेतु भेज दिया गया है। जब तक इस केस की स्वीकृति सक्षम अधिकारी से प्राप्त नहीं होती तब तक वन विभाग की सुरक्षित वन भूमि का उपयोग नहीं किया जाए।
2. व०रा०अ०, राई को सूचनार्थ एवं आवश्यक कार्यवाही हेतु प्रेषित है।

**CHECK-LIST  
OF  
DOCUMENTS/INFORMATION REQUIRED FOR PROPOSAL FOR DIVERSION  
OF FOREST LAND FOR NON FORESTRY USE UNDER FOREST  
(CONSERVATION) ACT, 1980  
FOR STAGE-I APPROVALS**

S.No.	Name of the Document (s)	Provided or Not	If not Provided Why?	Page Number
<b>I</b>	<b>Documents/Information Required for All Proposals</b>			
1	Check-list of the project proposal	Yes	-	P-1-6
2	Demand letter of the project authority/applicant, if submitted.	Yes	-	P-7
3	Main application form from Part-I to V as prescribed in the Rules under the FCA with all its columns duly filled up and signed by the competent authority with date, place and official seal. All the information in <b>part-I</b> of <b>form-A</b> including item-wise breakup of the forest area required must be given in the form itself by expanding the columns.	Yes	-	P-8-21
4	Detailed note on the project for which diversion proposed. It must include the information regarding the number of villages and number of persons to be benefited from the project including employment generation.	-	-	-
5	Map of the project site/forest area demanded clearly showing forest boundaries and adjoining areas with their land use in district colours in 1:50000 or any suitable scale on original Survey of India topo sheet. If the area is very small, in addition to above, an index map may be submitted showing forest boundaries and a location map on a larger scale with land use of the area required duly signed by DFO/CF concerned.	Yes	-	P-22
6	Layout plan of the project site approved by competent authority. In case of linear diversion of forest land, linear map or a diagrammatic map of the project site should be enclosed.	Yes	-	P-23-24
7	Statement showing the details of <b>forest area involved</b> i.e. Survey No./Coupe No./Compartment No., etc., and item-wise break up of forest area proposed for diversion duly signed by DFO ( <i>in the prescribed format</i> ).	Yes	-	P-25
8	Statement showing the details of <b>non- forest area involved</b> in the proposal ( <i>in the prescribed format</i> ).	Yes	-	P-26
9	Certificate from the Collector/Deputy Commissioner that no alternative suitable non-forest land is available for the project in question.	-	-	-

10	Justification for locating the project in forest area to be submitted by the User Agency and countersigned by DFO.	Yes	-	P-27
11	Certificate for minimum use of forest land to be submitted by the user agency, giving details of the area and trees involved in the alternatives examined, and reasons for their rejection duly countersigned by DFO ( <i>in the prescribed format</i> ).	Yes	-	P-28
12	Undertaking by the User Agency to bear the cost of compensatory afforestation duly countersigned by the DFO ( <i>in the prescribed format</i> ).	Yes	-	P-29
13	Undertaking by the User Agency to pay the Net Present Value (NPV) of the forest land involved duly countersigned by DFO ( <i>in the prescribed format</i> ).	Yes	-	P-30
	Undertaking by the User Agency to pay the Additional Net Present Value (NPV), if any, of the forest land involved duly countersigned by DFO ( <i>in the prescribed format</i> ) as decided at a later date as per the decision of the Supreme Court.	Yes	-	P-31
14	A certificate from the competent authority in the State in the prescribed (vide MoEF letter No. 11-9/98-FC (pt.) dated 5 <sup>th</sup> July 2013) format that all the forest rights under the Forest Rights Act, 2006 have been settled in respect of the forest area proposed for diversion, wherever applicable.  In case, the process for settlement of rights under FRA has not been initiated, grant of stage-I approval under the FCA to the proposal will be considered only if a certificate from the competent authority concerned, clearly stating that the process for settlement of rights under the FRA has not been initiated along with evidences supporting that settlement of rights under the FRA will be initiated and completed before the final approval is enclosed with the proposal (vide F. No. 11-179/2012-FC Dated 20-12-2013).	-	-	-
15	Species wise and girth class wise enumeration list and abstract of trees ( <i>abstract to be given at the end of the list</i> ) standing on the forest area in question neatly typed or computerized and duly signed by the DFO.	-	-	-
16	Site inspection report of the forest area involved in the project proposal by the DFO concerned or higher level forest officer ( <i>in the prescribed format</i> ).	Yes	-	P-32



17	Details of non-forest land/degraded forest area identified for compensatory afforestation viz. Survey No./ Compartment No./Khasra No./Khatoni No., Village, Tehsil, District, etc., along with map in appropriate scale showing the boundaries of adjoining forest areas with their use in distinct colours ( <i>in the prescribed format</i> ).	Yes	-	P-33
18	Detailed scheme for compensatory afforestation on identified non-forest area/ degraded forest area as the case may be at prevalent wage rates duly signed by the DFO and counter signed by the CF concerned. The CA scheme must include all the technical details, details of work schedule, total financial outlay and proposed monitoring mechanism ( <i>in the prescribed format</i> ).	Yes	-	P-34-36
19	Certificate from the DFO, that non-forest land/forest land selected for compensatory afforestation is in a compact block and contiguous to forest area or is in close proximity of forest area and suitable from the management and protection point of view.	-	-	-
20	Suitability certificate form the Divisional Forest Officer that the land identified for compensatory afforestation is suitable for raising plantation ( <i>in the prescribed format</i> ).	Yes	-	P-37
21	Certificate from the Chief Secretary regarding non-availability of non-forest land in the state for raising compensatory afforestation, wherever applicable. This certificate signed by the DFO and Deputy Commissioner/Collector of the district concerned about non-availability of such non-forest land.	-	-	-
22	In case of proposal which requires entry/exit through Protected Forest strips along roads/railway lines/canals, the following information/documents <b>must be given :-</b> a) No Objection Certificate (NOC) of the land owning agency i.e. NHAI/PWD, Railways or Canal/ Irrigation Department b) Change of Land Use from the Town and Country Planning/ any other competent authority.	Yes  Yes	-  -	P-38  P-39
23	For the projects involving forest land for construction of buildings /right of way for buildings, the built-up area, details of DG sets to be installed, and raw materials to be used (in case of industries) should be clearly mentioned.	-	-	-
24	Status of clearance under Environment Protection Act, 1986, wherever required.	No	-	-
25	NOC of the State Pollution Control Board for establishment of the project, wherever required.	-	-	-
26	Detailed scheme for rehabilitation of project	-	-	-

27	Detailed Catchment Area Treatment Plan, wherever required. The CAT Plan should be prepared on the basis of actual survey of area and its classification in various categories requiring different engineering/afforestation and other treatments in phased manner.	-	-	-
28	Detailed Reclamation Plan, wherever required. It should be realistic exhaustive and complete in all respects along with relevant maps in district colours. It should also include the details of back fillings, afforestation and execution of such works, wherever required.	-	-	-
29	Cost benefit analysis as per the guidelines issued under Forest Conservation Act, 1980 in the prescribed format, wherever required.	-	-	-
30	Any other information/documents necessary for giving clarifications on the project, may be specified and attached.	Yes	-	P-40-61
<b>II</b>	<b>Documents/Information Required for Proposals for Roads, Railway Lines, Canals and Transmission Lines</b>			
31	<p><i>The following information/documents must be given :-</i></p> <p>a) Length and width of road/railway line/ canals/ transmission line passing through forest and non- forest area.</p> <p>b) In case of expansion of the already existing road/railway line/canal, linear plan clearly showing in distinct colours the already existing road (from beginning to end), the width of the proposed road/railway line/canal to be expanded and the remaining width of the protect forest strip, if any, which would be left after expansion.</p> <p>c) In case of transmission line, the following details <b>may also</b> be given :-</p> <p>i) Number of towers to be erected both in forest and non-forest area.</p> <p>ii) Width of the right of way for transmission line.</p>	-	-	-
<b>III</b>	<b>Documents/Information Required for Proposals for Hydro Electric Projects</b>			
32	<p><i>The following information/document must be given :-</i></p> <p>a) Component-wise Total Area Requirement</p> <p>b) Copy of Memorandum of Understanding</p> <p>c) Copy of Techno-economic Clearance</p> <p>d) Copy of Implementation Agreement</p> <p>e) NOC from Irrigation and Public Health Departments</p> <p>f) NOC from Fisheries Department</p> <p>g) Authorization to the applicant by Project the Authority</p>	-	-	-

	<p>least six months prior to the expiry of the existing lease. In case of any delay, a details report elaborate the cause of delay shall be forwarded along with the proposal.</p> <p>d) A resolution of Gram Panchayat/Local Body of the area endorsing the proposal that the project is in the interest of the people living in and around the proposed forest land.</p>	-	-	-
<b>V</b>	<b>Documents/Information Required for Proposals for Retail Outlets of Oil Companies</b>			
34	<p><i>The following information/ documents must be given :-</i></p> <p>a) Copy of the letter of intent issued by the oil Company.</p> <p>b) Site selection certificate as per Govt. of India guidelines. The DFO should certify the distance between two retail outlets on either side of the outlet in question.</p> <p>c) Layout Plan showing dimensions of proposed approach road for entry and exit with clear area calculations.</p> <p>d) Map clearly indicating the directions of the road leading from ..... to .....</p> <p>e) The area calculations for the curves should invariably be given in the layout plan.</p> <p>f) NOC from NHAI/PWD/Urban or local body</p> <p>g) NOC from Town and Country Planning/ local body</p> <p>h) Certificate by the User Agency to the effect that no High Tension line passing above the proposed site duly countersigned by the DFO</p> <p>i) A Certificate by the User Agency to the effect that no LP Gas godown is located near the proposed site, duly countersigned by DFO</p>	-	-	-

Date:  
Place: Sonapat

Divisional Forests Officer  
Sonapat

*[Signature]*

Divisional Forest Officer  
Sonapat Forest Division  
Sonapat, O/C

*[Signature]*

Full Title of the Project : Diversion of 0.00469 hectare of forest land for construction of proposed path for setting up Senior Secondary School belonging to Om Shanti Charitable Trust at Sonipat Meerut Road to Rathdhana Road, Right Side, Village Ahamedpur, Tehsil & District Sonipat, State Haryana.

Proposal No.:- FP/HR/Approach/43457/2019.

Date of Proposal :- 18-12-2019.

**CHECK LIST SERIAL NUMBER-07**

**STATEMENT SHOWING DETAILS OF FOREST AREA  
INVOLVED IN THE PROPOSAL**

Sr. No	District	Division	Range/ Tehsil/ Village	Khasra/ Survey or Compartment Number of Km. Stone	Forest Area proposed for Diversion (Ha.)	Present land use	Remarks
1	2	3	4	5	6	7	8
1	Sonipat	Sonipat	Sonipat/ Sonipat/ Ahamedpur	Govt. Land	0.00469 Ha.	-----	-----

Date : 09-01-2020.

Place : Sonipat

Signature of User Agency

Office Seal

*B. L. Dandwaj*  
Chairman  
Om Shanti Charitable Trust  
H.O. Panna Paposain  
Narela, Delhi-40

Forwarded by :-

*[Signature]*  
Divisional Forest Officer  
Sonipat Forest Division  
Office Seal  
Sonipat Forest Division  
Sonipat



Full Title of the Project : **Diversion of 0.00469 hectare of forest land for construction of proposed path for setting up Senior Secondary School belonging to Om Shanti Charitable Trust at Sonipat Meerut Road to Rathdhana Road, Right Side, Village Ahamedpur, Tehsil & District Sonipat, State Haryana.**

Proposal No.:- FP/HR/Approach/43457/2019.

Date of Proposal :- 18-12-2019.

**CHECK LIST SERIAL NUMBER-08**  
**STATEMENT SHOWING DETAILS OF NON FOREST AREA**  
**INVOLVED IN THE PROPOSAL**

Sr. No	District	Division	Range/ Tehsil/ Village	Khasra/ Survey or Compartment Number of Km. Stone	Non-Forest Area proposed for Diversion (Ha.)	Present land use	Remarks
1	2	3	4	5	6	7	8
1	Sonipat	Sonipat	Sonipat/ Sonipat/ Ahamedpur	Khasra No. 7//21/1/1, 1/2, 8//16, 25	1.0304 Ha.	-----	-----

Date : 09-01-2020.

Place : Sonipat

Signature of User Agency

Office Seal

*[Signature]*  
Chairman  
Om Shanti Charitable Trust  
H.O. Pancha Painsam  
Narela, Delhi-40

Forwarded by :-

*[Signature]*  
Divisional Forest Officer  
Sonipat Forest Division  
Office Seal  
*[Stamp: Sonipat Forest Division Sonipat]*



Full Title of the Project :

Diversion of 0.00469 hectare of forest land for construction of proposed path for setting up Senior Secondary School belonging to Om Shanti Charitable Trust at Sonipat Meerut Road to Rathdhana Road, Right Side, Village Ahamedpur, Tehsil & District Sonipat, State Haryana.

Proposal No.:- FP/HR/Approach/43457/2019.

Date of Proposal :- 18-12-2019.

**CHECK LIST SERIAL NUMBER :- 9**

**JUSTIFICATION FOR LOCATING THE PROJECT IN FOREST AREA TO BE SUBMITTED BY USER AGENCY AND COUNTRY SIGNED BY DFO**

Most suitable location for any UNIT and office is along the road side. Our unit and office as located on Khasra No. 7/21/1/1, 1/2, 8/16, 25 at Village Ahamedpur, Tehsil & District Sonipat (Haryana) and strip along this road is declared as Protected Forest. As we have no other approach road falling in non-forest area, therefore, it is necessary for us to use Protected Forest Land for ingress and egress of our UNIT. Total forest land proposed for diversion in only.

Date : 09-01-2020.

Place : Sonipat

Signature of User Agency

Office Seal

*Y. B. Bhardwaj*  
Chairman  
Om Shanti Charitable Trust  
H.O. Panna Papsam  
Narela, Delhi-40

Forwarded by :-

*[Signature]*  
Divisional Forest Officer  
Sonipat Forest Division  
Office Seal  
Sonipat Forest Division  
Sonipat

Full Title of the Project : **Diversion of 0.00469 hectare of forest land for construction of proposed path for setting up Senior Secondary School belonging to Om Shanti Charitable Trust at Sonipat Meerut Road to Rathdhana Road, Right Side, Village Ahamedpur, Tehsil & District Sonipat, State Haryana.**

Proposal No.:- FP/HR/Approach/43457/2019.

Date of Proposal :- 18-12-2019.

**CHECK LIST SERIAL NUMBER-11**

**CERTIFICATE FOR MINIMUM USE OF FOREST LAND**

This is to certify that the forest area involved in the proposal unavoidable and barest minimum forest area i.e. **0.00469 ha.** area is proposed diversion.

Date : 09-01-2020.

Place : Sonipat

Signature of User Agency

Office Seal

*[Handwritten Signature]*  
Chairman  
Om Shanti Charitable Trust  
H.O., Panna Paposan  
Narela, Delhi-40

Forwarded by :-

*[Handwritten Signature]*  
Divisional Forest Officer  
Sonipat Forest Division  
Office Seal  
Sonipat

Full Title of the Project : **Diversion of 0.00469 hectare of forest land for construction of proposed path for setting up Senior Secondary School belonging to Om Shanti Charitable Trust at Sonipat Meerut Road to Rathdhana Road, Right Side, Village Ahamedpur, Tehsil & District Sonipat, State Haryana.**

Proposal No.:- FP/HR/Approach/43457/2019.

Date of Proposal :- 18-12-2019.

**CHECK LIST SERIAL NUMBER-12**

**UNDERTAKING FOR PAYMENT OF COST OF COMPENSATORY  
AFFORESTATION**

I/We, **Yograj Bhardwaj, Chairman** hereby, undertake to pay the entire amount for compensatory afforestation in lieu of the forest area diverted for **construction of path for setting up Senior Secondary School belonging to Om Shanti Charitable Trust at Sonipat Meerut Road to Rathdhana Road, Right Side, Village Ahamedpur, Tehsil & District Sonipat, State Haryana** as per prevailing wage rates at the time of plantation.

Date : 09-01-2020.

Place : Sonipat

Signature of User Agency

Office Seal

*Yograj Bhardwaj*  
**Chairman**  
**Om Shanti Charitable Trust**  
**H.O. Panna Papesam**  
**Narela, Delhi-40**

Forwarded by :-

*[Signature]*  
**Divisional Forest Officer**  
**Sonipat Forest Division**  
**Office Seal**  
**Sonipat Forest Division**  
**Sonipat**



Full Title of the Project : **Diversion of 0.00469 hectare of forest land for construction of proposed path for setting up Senior Secondary School belonging to Om Shanti Charitable Trust at Sonipat Meerut Road to Rathdhana Road, Right Side, Village Ahamedpur, Tehsil & District Sonipat, State Haryana.**

Proposal No.:- **FP/HR/Approach/43457/2019.**

Date of Proposal :- **18-12-2019.**

**CHECK LIST SERIAL NUMBER-13**

**UNDERTAKING FOR PAYMENT OF NET PRESENT VALUE OF  
FOREST AREA**

It is to certify that I/We have **Yograj Bhardwaj, Chairman** applied for diversion of **0.00469 ha.** of forest area for **construction of path for setting up Senior Secondary School belonging to Om Shanti Charitable Trust at Sonipat Meerut Road to Rathdhana Road, Right Side, Village Ahamedpur, Tehsil & District Sonipat, State Haryana.**

I/We, hereby, undertake to pay the net present value (NPV) of the above forest land.

Date : **09-01-2020.**

Place : **Sonipat**

Signature of User Agency

Office Seal

**Chairman**  
**Om Shanti Charitable Trust**  
**H.O. Panna Park**  
**Narela, Delhi-40**

Forwarded by :-

**Divisional Forest Officer**  
**Sonipat Forest Division**  
**Office Seal**  
**Sonipat**

Full Title of the Project : **Diversion of 0.00469 hectare of forest land for construction of proposed path for setting up Senior Secondary School belonging to Om Shanti Charitable Trust at Sonipat Meerut Road to Rathdhana Road, Right Side, Village Ahamedpur, Tehsil & District Sonipat, State Haryana.**

Proposal No.:- FP/HR/Approach/43457/2019.

Date of Proposal :- 18-12-2019.

**CHECK LIST SERIAL NUMBER-13A**

**UNDERTAKING FOR PAYMENT OF NET PRESENT VALUE OF  
FOREST AREA**

It is to certify that I/We have Yohraj Bhardwaj, Chairman applied for diversion of 0.00469 ha. of forest area for construction of path for setting up Senior Secondary School belonging to Om Shanti Charitable Trust at Sonipat Meerut Road to Rathdhana Road, Right Side, Village Ahamedpur, Tehsil & District Sonipat, State Haryana.

I/we also hereby undertake to pay the additional amount of NPV, if so determined as per the decision of the Hon'ble Supreme Court.

Date : 09-01-2020.

Place : Sonipat

Signature of User Agency

Office Seal

*Y. Bhardwaj*  
Chairman  
Om Shanti Charitable Trust  
H.O. Panra Pan, Sain  
Narela, Delhi-40

Forwarded by :-

*[Signature]*  
Divisional Forest Officer

Sonipat Forest Division

Office Seal

Sonipat





HARYANA PWD (B&R)  
PROVINCIAL DIVISION NO. II, SONEPAT

To

The Deputy Commissioner,  
Sonapat.

Memo No.

7771

dt. 4-11-2019

**Subject:** Genuineness certificate for setting up Senior Secondary School belonging to Om Shanti Charitable Trust at village Ahmedpur in Sonapat Distt..

**Reference:** Your office letter No. 11462-69/MB dt. 18.09.2019.

In this reference, it is reported that the site has been inspected by the concerned, S.D.E./J.E the site is situated on Meerut Sonapat road to Rathdhana and this office has no objection for issuing the Genuineness certificate required only for change of land use. However the site location falls within the jurisdiction of Municipal Corporation, Sonapat.

This is for your kind information and taking further necessary action please.

DA/Nil

Chairman  
Om Shanti  
H.O. Dar  
Narnala, Sonapat-40

Executive Engineer  
Provl. Division No. II  
PWD B&R Br. Sonapat

Enclst No.

Dated

A copy is forwarded to the S.D.E. P-I Sonapat vide his memo No. 1689 dt. 23.10.2019 for information and necessary action.

DA/Nil

Executive Engineer  
Provl. Division No. II  
PWD B&R Br. Sonapat



**DISTRICT TOWN PLANNER, SONIPAT**  
DEPARTMENT OF TOWN & COUNTRY PLANNING, HARYANA  
First floor, HUDA Complex, Sec-15, Sonipat, Tel - 0130-2231492 & Email ID - [dtp1.sonipat.tcp@gmail.com](mailto:dtp1.sonipat.tcp@gmail.com)

To

The Deputy Commissioner,  
Sonipat.


Memo No. ST/DTP-P/2019/ 6235

Dated 24/09/19

Sub.: Genuineness Certificate for setting up Senior Secondary School  
belonging to:- Om Shanti Charitable Trust at Village Ahamedpur,  
Distt. Sonipat.

Ref.: Applicant's application dated 20.09.2019.

On the subject cited above and reference, it is intimated that the site of applicant Om Shanti Charitable Trust at khasra no. 7//21/1/1, 1/2, 8//16, 25 of village Ahamedpur, Distt. Sonipat falls within Supplementary Controlled Area declared around M.C. Town, Sonipat. The site falls within the limits of Municipal Corporation Sonipat where prior CLU permission from Director, Urban Local Bodies, Haryana, Panchkula is necessary for setting up of School. The applicant has applied for CLU permission in Municipal Corporation, Sonipat office which was received in this office on 03.06.2019. This office had sent the comprehensive report on CLU application to Director, Urban Local Bodies, Haryana, Panchkula vide this office memo no. ST/DTP-P/2019/5723 dated 30.08.2019. This is for your kind information and necessary action please.

  
District Town Planner,  
Sonipat.

  
Chairman  
Om Shanti Charitable Trust  
H.O. 1  
Narela, Delhi-40


**Full Title of the Project : Diversion of 0.00469 ha. of Forest land for construction of proposed path for setting up Senior Secondary School belonging to Om Shanti Charitable Trust at Sonapat Meerut road to Rathdhana road village Ahamedpur, under Division & Distt Sonapat.**

**File No. : FP/HR/Approach/43457/2019.**

**Date of Proposal : 18-12-2019**


### प्रमाण-पत्र

प्रमाणित किया जाता है कि प्र0मु0व0सं0, हरियाणा के पत्र क्रंमाक D-X-66/2463-71 दिनांक 9-7-2010 द्वारा जारी हिदायतो अनुसार उक्त **Diversion of 0.00469 ha. of Forest land for construction of proposed path for setting up Senior Secondary School belonging to Om Shanti Charitable Trust at Sonapat Meerut road to Rathdhana road village Ahamedpur, under Division & Distt. Sonapat.** के आस-पास कोई भी वाईल्ड लाईफ सैन्चुरी नहीं है।

  
वन मण्डल अधिकारी,  
सोनीपत।

### निरीक्षण रिपोर्ट

निम्नहस्ताक्षरी द्वारा मौके का निरीक्षण किया गया इस केस में वन विभाग का कुल **0.00469 ha.** सुरक्षित वन क्षेत्र प्रभावित होगा और प्रभावित क्षेत्र में वन विभाग का कोई वृक्ष/पौधा बाधक नहीं हैं।

  
वन मण्डल अधिकारी,  
सोनीपत।




**Full Title of the Project :** Diversion of 0.00469 ha. of Forest land for construction of proposed path for setting up Senior Secondary School belonging to Om Shanti Charitable Trust at Sonapat Meerut road to Rathdhana road village Ahamedpur, under Division & Distt Sonapat,

**File No. :** FP/HR/Approach/43457/2019.

**Date of Proposal :** 18-12-2019


### प्रमाण-पत्र

प्रमाणित किया जाता है कि इस केस **Diversion of 0.00469 ha. of Forest land for construction of proposed path for setting up Senior Secondary School belonging to Om Shanti Charitable Trust at Sonapat Meerut road to Rathdhana road village Ahamedpur, under Division & Distt. Sonapat** का कार्य किया जाना प्रस्तावित है। प्रस्तावित स्थल पर प्रयोक्ता ऐजेन्सी द्वारा सुरक्षित वन भूमि पर गैर वानिकी कार्य नहीं किया हुआ है। अतः वन संरक्षण अधिनियम 1980/2003 की उल्लंघना नहीं की गई है।

  
वन मण्डल अधिकारी,  
सोनीपत।

### प्रमाण-पत्र

प्रमाणित किया जाता है कि **Diversion of 0.00469 ha. of Forest land for construction of proposed path for setting up Senior Secondary School belonging to Om Shanti Charitable Trust at Sonapat Meerut road to Rathdhana road village Ahamedpur, under Division & Distt Sonapat** का केस Moef की website पर upload कर दिया है। Computer Generated No. FP/HR/Approach/43457/2019 दिनांक 18/12/2019 है।

  
वन मण्डल अधिकारी,  
सोनीपत।