


**Proposal:** Diversion of 13.3082 hectare of forest land in favour of M/s Sai Eternal Foundation, Sai Bhawan, Sector-04, New Shimla-09, HP for the c/o Tundah-II HEP (24.0 MW) within the jurisdiction of Bharmour Forest Division, Distt. Chamba, HP.  
**Proposal No.:** FP/HP/HYD/49283/2020

Checklist No.20

**"LAND SUITABILITY CERTIFICATE BY DFO (T)"**

This is to certify that 13.0 hectare of forest land bearing Survey No.52 H/4 (Scale-1:50000) in Dugilag-III area, Rujag Block, Shalang Beat, Bhutti Forest Range, Tehsil & District Kullu identified for Compensatory Afforestation is suitable for raising plantation from forestry management point of view and is free from all sorts of encumbrances and encroachments. The density of the area proposed for CA is nil. This is also certified that no plantation under any scheme has been carried out over the proposed CA site in past.

  
Range Forest Officer  
Bhuthi Forest Range

  
Divisional Forest Officer,  
Kullu Forest Division, Kullu.  
Divisional Forest Officer  
Kullu Forest Division Kullu

**Proposal:** Diversion of 13.3082 hectare of forest land in favour of M/s Sai Eternal Foundation, Sai Bhawan, Sector-04, New Shimla-09, HP for the c/o Tundah-II HEP (24.0 MW) within the jurisdiction of Bharmour Forest Division, Distt. Chamba, HP.


**Proposal No.:** FP/HP/HYD/49283/2020

Checklist No.20

**“LAND SUITABILITY CERTIFICATE BY DFO (T)”**

This is to certify that 10 hectare of forest land bearing Survey No.52D/16 (Scale- 1:50000) in Mangarh-III area, Rujag Block, Tiun Beat, Bhutti Forest Range, Tehsil & District Kullu identified for Compensatory Afforestation is suitable for raising plantation from forestry management point of view and is free from all sorts of encumbrances and encroachments. The density of the area proposed for CA is nil. This is also certified that no plantation under any scheme has been carried out over the proposed CA site in past.

  
**Range Forest Officer**  
**Bhutti Forest Range**

  
**Divisional Forest Officer,**  
**Kullu Forest Division, Kullu.**  
**Kullu Forest Division Kullu**




**Proposal:** Diversion of 13.3082 hectare of forest land in favour of M/s Sai Eternal Foundation, Sai Bhawan, Sector-04, New Shimla-09, HP for the c/o Tundah-II HEP (24.0 MW) within the jurisdiction of Bharmour Forest Division, Distt. Chamba, HP.  
**Proposal No.:** FP/HP/HYD/49283/2020

Checklist No.20

**“LAND SUITABILITY CERTIFICATE BY DFO (T)”**

This is to certify that 3.62 hectare of forest land bearing Survey No.53E/1 (Scale- 1:50000) in Mangarh-III (Thach Padhru) area, Rujag Block, Mashna Beat, Bhutti Forest Range, Tehsil & District Kullu identified for Compensatory Afforestation is suitable for raising plantation from forestry management point of view and is free from all sorts of encumbrances and encroachments. The density of the area proposed for CA is nil. This is also certified that no plantation under any scheme has been carried out over the proposed CA site in past.

  
**Range Forest Officer**  
**Bhutti Forest Range**

  
**Divisional Forest Officer,**  
**Kullu Forest Division, Kullu.**  
**Divisional Forest Officer**  
**Kullu Forest Division Kullu**