

Full title of project: C/O_Seri to Katinya - Majhar, Tehsil & District Shimla HP.
File.No. FP/HP/ROAD/31716/2018.

S.No.	Name of the Document (s)	Provided or Not	If not Provided Why?	Page Number
1	Check-list of the project proposal	Yes	-	1-7
2	Demand letter of the project authority/ applicant, if submitted.	Yes	-	8
3	Main application form from Part-I to V as prescribed in the Rules under the FCA with all its columns duly filled up and signed by the competent authority with date, place and official seal. All the information in Part-I of Form-A including item-wise breakup of the forest area required, must be given in the form itself by expanding the columns	Yes		9-15
4	Detailed note on the project. It must include the information regarding the number of villages and number of persons to be benefited from the project including employment generation.	Yes	-	16
5	Map of the project site/forest area required clearly showing forest boundaries and adjoining areas with their land use in distinct colours in 1:50000 or any suitable scale on original Survey of India topo sheet. If the area is very small, in addition to above, an index map may be submitted showing forest boundaries and a location map on a larger scale with land use of the area required duly signed by DFO/CF concerned.	Yes	-	17-18
6	Layout plan of project site approved by competent authority. In case of linear diversion of forest land, linear map or a diagrammatic map of the project site should be enclosed.	Yes	-	19
7	Statement showing the details of forest area involved i.e. Survey No. /Coupe No. /Compartment No., etc., and item-wise breakup of the forest area proposed for diversion duly signed by DFO (in the prescribed format).	Yes	-	20-21

8	Statement showing the details of non-forest area involved in the proposal (<i>in the prescribed format</i>).	Yes	-	22-23
9	Certificate from the Collector/Deputy Commissioner that no alternative suitable non-forest land is available for the project in question.	Yes	-	24-25
10	Justification for locating the project in forest area to be submitted by User Agency and countersigned by DFO.	Yes	-	26
11	Certificate for minimum use of forest land to be submitted by the User Agency, giving details of area and trees involved in the alternatives examined and reasons for their rejection duly countersigned by DFO (<i>in the prescribed format</i>).	Yes	-	27-49
12	Undertaking by the User Agency to bear the cost of compensatory afforestation duly counter signed by the DFO (<i>in the prescribed format</i>).	Yes	-	50
13	Undertaking by the User Agency to pay the Net Present Value (NPV) of the forest land involved duly countersigned by DFO (<i>in the prescribed format</i>).	Yes	-	51
	Undertaking by the User Agency to pay the Additional Net Present Value (NPV), if any, of the forest land involved duly countersigned by DFO (<i>in the prescribed format</i>) as decided at a later date as per the decision of the Supreme Court.	Yes	-	52
14	<p>A certificate from the competent authority in the State in the prescribed (<i>vide MoEF letter No. 11-9/98-FC (pt.) dated 5th July 2013</i>) format that all forest rights under the Forest Rights Act, 2006 have been settled in respect of the forest area proposed for diversion, wherever applicable.</p> <p>In case, the process for settlement of rights under FRA has not been initiated, grant of stage-I approval under the FCA to the proposal will be considered only if a certificate from the competent authority concerned, clearly stating that the process</p>	Yes	-	53-73

	for settlement of rights under the FRA has not been initiated along with evidences.			
	supporting that settlement of rights under the FRA will be initiated and completed before the final approval, is enclosed with the proposal (vide F. No. 11-179/2012-FC Dated: December 20, 2013).			
15	Species-wise and girth class-wise enumeration list and abstract of trees (<i>abstract to be given at the end of the list</i>) standing on the forest area in question neatly typed or computerized and duly signed by DFO.	Yes	-	74-82
16	Site inspection report of the forest area involved in the project proposal by the DFO concerned or higher level forest officer in prescribed format (<i>in the prescribed format</i>).	Yes	-	83
17	Details of non-forest land/degraded forest area identified for compensatory afforestation viz. Survey No./ Compartment No./Khasra No./Khatoni No., Village, Tehsil, District, etc., along with map in appropriate scale showing the boundaries of adjoining forest areas with their use in distinct colours (<i>in the prescribed format</i>).	Yes	-	84-85
18	Detailed scheme for compensatory afforestation on identified non-forest area/ degraded forest area, as the case may be, at prevalent wage rates duly signed by DFO and countersigned by the CF concerned. The CA scheme must include all the technical details, details of work schedule, total financial outlay and proposed monitoring mechanism (<i>in the prescribed format</i>).	Yes	-	86

19	Certificate from the DFO, that non-forest land selected for compensatory afforestation is in a compact block and contiguous to forest area or in close proximity of forest area and suitable from the management and protection point of view.	Yes	-	-
20	Suitability certificate from the Divisional Forest Officer that the land identified for compensatory afforestation is suitable for raising plantation (<i>in the prescribed format</i>).			87
21	Certificate from the Chief Secretary regarding non-availability of non-forest land in the state for raising compensatory afforestation, wherever applicable. This certificate will be based on the certificate signed by the DFO and Deputy Commissioner/Collector of the district concerned about non-availability of such non-forest land.			88
22	In case of proposal which requires entry/exit through Protected Forest strips along.	NA	-	-
	roads/railway lines/canals, the following information/documents must be given :- a) No Objection Certificate (NOC) of the land owning agency i.e. NHAI/PWD, Railways or Canal/ Irrigation Department b) Change of Land Use certificate from Town and Country Planning/ any other competent authority.			
23	For the projects involving forest land for construction of buildings/right of way for buildings, the built-up area, details of DG sets to be installed, and raw materials to be used (<i>in case of industries</i>) should be clearly mentioned.	NA	-	-
24	Status of clearance under Environment (Protection) Act, 1986, wherever required.	NA	-	-
25	NOC of the State Pollution Control Board for establishment of the project, wherever required.	NA	-	-
26	Detailed scheme for rehabilitation of project affected persons, wherever required.	NA	-	-

27	Detailed Catchment Area Treatment Plan, wherever required. The CAT Plan should be prepared on the basis of actual survey of area and its classification in various categories requiring different engineering/ afforestation and other treatments in phased manner.	NA	-	-
28	Detailed Reclamation Plan, wherever required. It should be realistic exhaustive and complete in all respects along with relevant maps in distinct colours. It should also include the details of back fillings, afforestation and execution of such works, wherever required.	NA	-	-
29	Cost benefit analysis as per the guidelines issued under forest (Conservation) Act, 1980 in prescribed format, wherever required.	NA	-	-
30	Any other information/documents necessary for giving clarifications on the project, may be specified and attached.	NA	-	-

II	Documents/Information Required for Proposals for Roads, Railway Lines, Canals and Transmission Lines			
31	The following information/documents must be given :- a) Length and width of Road/Railway line/ Canal/ Transmission line passing through forest and non forest area. b) In case of expansion of already existing road/railway line/canal, linear plan clearly showing in distinct colours the already existing road (<i>from beginning to end</i>), the width of the proposed road/railway line/canal to be expanded, and the remaining width of the Protect Forest strip, if any, which would be left after expansion. c) In case of transmission line, the following details may also be given :- i) Number of towers to be erected both in forest and non forest area. ii) Width of the right of way for transmission line.	NA	-	-
III	Documents/Information Required for Proposals for Hydro Electric Projects			

HIMACHAL PRADESH
PUBLIC WORKS DEPARTMENT

No:-PW-SD-I/WA-Forest Clearance/2018:-- 20275-75

Dated:- 7.12/18

To

✓ The Divisional Forest Officer,
Forest Division, Shimla.

Subject:-

Diversion of 2-9325 ha. Forest Land for the construction of road
Seri to Kataya Majhar in favour of Executive Engineer, HP. PWD.
Division No-1, Tehsil and Distt. Shimla H.P. FP/HP/WATER/29096.

Reference:-

Your office letter No. 2235 dated 11-06-2018.

In this context, it is intimated that after attending observations
raised vide you office letter under reference has been attended and the same is being re-
submitted for kind information and necessary action please.

Encl: As above

(4 No's FCA Case Files in Original.).

Executive Engineer,
Shimla Division No-I,
HPPWD. Shimla-3.

Copy to the Assistant Engineer, Junga Sub-Division HPPWD
Junga for information.

Executive Engineer,
Shimla Division No-I,
HPPWD. Shimla-3.

Received
(S. S. S. S.)
19/12/18

21 DEC 2018

10053

FORM 'A'

Form for seeking prior approval under section 2 for the proposals by the State Government and other authorities.

PART-1
(TO BE FILLED UP BY USER AGENCY)

Sr. No.											
1.		Project details									
	(i)	Short narrative of the proposal and Project/Scheme for which the forest land is required.	The forest land is required for Diversion of 2.9325 Hect of forest Land for C/O Road Seri to Katinya Majhar Km 0/0 to 7/500								
	(ii)	Map showing the required forest land, boundary of adjoining forest on a 1:50,000 scale map	The contour map on 1:50000 scale showing the required forest area, boundary of adjoining forests is attached as page _____. The item wise break up of the required forest area for different purposes is as under: <table border="0"> <tr> <td><u>Purpose</u></td> <td><u>Forest land required.</u></td> </tr> <tr> <td>Road</td> <td>2.0319 Hect.</td> </tr> <tr> <td>Dumping</td> <td>0.6306 Hect.</td> </tr> <tr> <td>Total Forest Land</td> <td>2.9325 Hect</td> </tr> </table>	<u>Purpose</u>	<u>Forest land required.</u>	Road	2.0319 Hect.	Dumping	0.6306 Hect.	Total Forest Land	2.9325 Hect
<u>Purpose</u>	<u>Forest land required.</u>										
Road	2.0319 Hect.										
Dumping	0.6306 Hect.										
Total Forest Land	2.9325 Hect										
	(iii)	Cost of Project.	Estimated cost for construction of this road will be approximately Rs. 422.74 lacs								
	(iv)	Justification for locating the project in forest area.	Detail attached page _____.								
	(v)	Cost benefit analysis (to be enclosed)	Not applicable as the area involved in the proposal is less than 5 ha.								
	(vi)	Employment likely to be generated.	About 3000 man days will be generated directly as a result of construction activity of the Road. Besides, due to increased economic activity in the area, many indirect opportunities of employment.								
2.		Purpose wise break up of total land required.	Total land required for the road is 2.9325 Hect. C/O Road Seri to Katinya Majhar Km 0/0 to 7/500								
3.		Details of displacement of people due to the project, if any	No displacement of people is involved.								
	(i)	Number of families,	Not applicable								
	(ii)	Number of scheduled castes/scheduled tribe families.	Not applicable								
	(iii)	Rehabilitation plan (to be enclosed)	Not applicable								
4.		Whether clearance under Environment (Protection) Act, 1986 required?	Not required.								
5.		Undertaking to bear the cost of raising and maintenance of compensatory afforestation/additional compensatory afforestation as	Undertaking attached.								

		well as cost of protection and regeneration of Safety Zone, etc. as per the scheme prepared by the State Government (undertaking to be enclosed)	
6.		Details of Certificates/documents enclosed as required under the instructions.	<ol style="list-style-type: none"> 1. Demand letter of the project authority. 2. Detailed project note. 3. Kh. No. wise detail of forest and non forest land. 4. Index map. 5. Alignment Plan. 6. Revenue papers like Parcha-Tatima . 7. Joint inspection report. 8. Detail of non forest area involved in the proposal 9. Justification for locating the project in forest area. 10. Certificate regarding minimum use of forest land. 11. Information regarding length and width of Road in forest area. 12. Undertaking regarding payment of cost of CA. 13. Undertaking regarding payment of cost of NPV. 14. Performa showing the detail of muck to be Generated and its disposal.

Place:- Shimla

Date:- 09.05.2022

as Thakur

**Assistant Engineer.
Junga (B&R) Sub-Division
H. P. P.W.D.. JUNG**

**Executive Engineer.
Shimla Division No. 1
H.P.W.D Shimla-3**

(*Er. P.K. Bhargava*)

Countersigned by:-

**Divisional Forest Officer,
Shimla Forest Division,
Shimla Forest Division
Office Seal**

**Full title of project: C/O_Seri to Katinya - Majhar, Tehsil Suni District Shimla HP.
File.No. FP/HP/ROAD/31716/2018.**

PART-II

(To be filled by the concerned deputy conservator of forests)

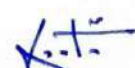
State Serial No. of Proposal

7.	Location of the project/scheme:	
(i)	State Union Territory.	H.P.
(ii)	District	Shimla
(iii)	Forest Division	Shimla
(iv)	Area of forest land proposed for diversion (in hector)	2.9325 ha.
(v)	Legal status of forest	UPF-278 Seri Dagoan, UPF-277 Katayamajhar & UPF -279 Ondla.
(vi)	Density of vegetation	0.1075
(vii)	Species-wise (scientific names) and diameter class-wise enumeration of trees (to be enclosed).	Yes at page-674-82
(viii)	Brief on vulnerability of the forest area to erosion.	Slightly vulnerable to erosion.
(ix)	Approximate distance of proposed site for diversion from boundary of forest	0.015
(x)	Whether forms part of National Park, Wildlife Sanctuary, biosphere reserve, tiger reserve, elephant corridor, etc. (if so, the details of the area and comments of the Chief Wildlife Warden to be annexed).	No.
(xi)	Whether any rare/endangered/ unique Species of flora and fauna found in the area? If so, Details thereof.	No
(xii)	Whether any protected archaeological/ heritage site/ defence establishment or any other important monument is located in the area? If so, the details thereof with NOC from competent authority, if required.	No
8.	Whether the requirement of forestland as proposed by the user agency in col. 2 of Part-I is unavoidable and barest minimum for the project? If no, recommended area item-wise with details of alternatives examined.	Yes
9.	Whether any work in violation of the Act has been carried out? If yes, details of the same including period of work done, action taken on erring officials. Whether work in violation is still in progress?	No.

10.	<u>Details of compensatory afforestation scheme:</u>	
(i)	Details of non-forest area/ degraded forest area identified for compensatory afforestation, its distance from adjoining forest, number of patches, size of each patch.	Attached at page - 84-85
(ii)	Map showing non-forest/ degraded forest area identified for compensatory afforestation and adjoining forest boundaries.	Attached at page : 84-85
(iii)	Detailed compensatory afforestation scheme including species to be planted, implementing Agency, time schedule, cost structure, etc.	Attached at page - 86
(iv)	Total financial outlay for compensatory afforestation scheme.	Rs.1411754.00
(v)	Certificates from Competent authority regarding Suitability of area identified for compensatory Afforestation and + from management point of view (to be Signed by the concerned Deputy Conservator of Forests).	Attached at page - 88
11.	Site inspection report of the DCF (to be enclosed) especially highlighting facts: Asked in col. 7(ix, xii), 8 and 9 above.	Attached at page - 83
12.	Division/District profile:	
(i)	Geographical area of the Division	69158.34 ha.
(ii)	Forest area of the Division	32198.34 ha.
(iii)	Total forests are diverted since 1980 with number of cases (In Shimla Forest Division). as on 31.03.2019.	376.7918 ha. - 151 cases.
(iv)	Total compensatory afforestation stipulated in the district/division since 1980 as on 31.03.2018.	
(a)	Forest land including penal compensatory afforestation.	708.0858 ha.
(b)	Non-forest land.	5.95 ha.
(v)	Progress of compensatory afforestation as on 31.03.2019.	
(a)	Forest land	585.76 ha.
(b)	Non-forest land	4.79 ha.
13.	Specific recommendations of the DCF for acceptance or otherwise of the Proposal with reasons:	Recommended for approval under FCA, 1980.

Place: Shimla

Dated:09.05.2022.



Divisional Forest Officer,
Shimla Forest Division,
Tel. No. 0177-2623412,

→ 13 →

Diversion of forest land proposed for the 1/0 Kutyar to Mayhar
crand

PART-III

(To be filled by the concerned Conservator of Forests)

Whether site, where the forest land involved is located has been inspected by concerned Conservator of Forests? If yes, the date of inspection and observations made in form of inspection note to be enclosed. *No*

Whether the concerned Conservator of Forest agrees with the information given in Part-B and the recommendations of Deputy Conservator of Forests. *Yes, I agree with the recommendation of the concerned DFO.*

Specific recommendation of concerned Conservator of Forests for acceptance or otherwise of the proposal with detailed reasons. *Recommended for approval under PCA, 1980.*

Date *30.10.21*

Place *Shimla*

Signature

Name Official Seal

S. D. Sharma, IFS
**Chief Conservator of Forests,
Shimla Forest Circle, Shimla**

C/o Sesi to Kalyan
14-
Majhar
15-

File No.
FP/HP/ROAD/31716/2018

PART-IV

(To be filled in by the Nodal Officer or Principal Chief Conservator of Forests or Head of Forest Department)

Detailed opinion and specific recommendation of the State Forest Department for acceptance of otherwise of the proposal with remarks.

(While giving opinion, the adverse comments made by concerned Conservator of Forests or Deputy Conservator of Forests should be categorically reviewed and critically commented upon).

Date _____

Place _____

Signature
Name of Official Seal

15 - (10) (15)

C/o Kalimya ~~Madhar~~ ~~16~~ File No. FD/HP/ROAD/31716/78

PART-V

(To be filled in by the Secretary in charge of Forest Department or by any other authorized officer of the State Government not below the rank of an Under Secretary)

Recommendation of the State Government:-

(Adverse comments made by any officer or authority in Part-B or Part-C or Part-D above should be specifically commented upon)

Date _____

Place _____

Signature _____

Name of Official Seal
Office Seal _____

-16-
Project Detail -16-
(16)

Name of Project:-C/O Road from Seri to Katinya Majhar Tehsil & Distt. Shimla H.P.

The project envisages construction of road from Seri to Katinya Majhar Km 0/0 to 7/500- Tehsil & Distt. Shimla under the Deptt. of HPPWD, Division-I, Govt. of HP to provide better, easier and quicker Services to the Public/Citizen of concerned villages. The construction of this road will facilitate a population of 366 people directly and 200 people indirectly. The concerned public is facing difficulties in their daily routine in absence of the road and hence causing major hardship or inconveniences to the people of concerned villages and people in general. The grant of approval for the diversion of forest land, in view of non-availability of non-forest land, for the purpose of construction of above mentioned road will greatly help and facilitate giving boost to the developmental works/Programmes (aimed at eradication of poverty, illiteracy and backwardness) launched by the State Govt. so that areas under this Tehsil reap and enjoy the fruits of development and ultimately become more progressive and prosperous in the developmental journey of State of H.P. and hence nation.

Detail of Village, Population and Employment Generation:-

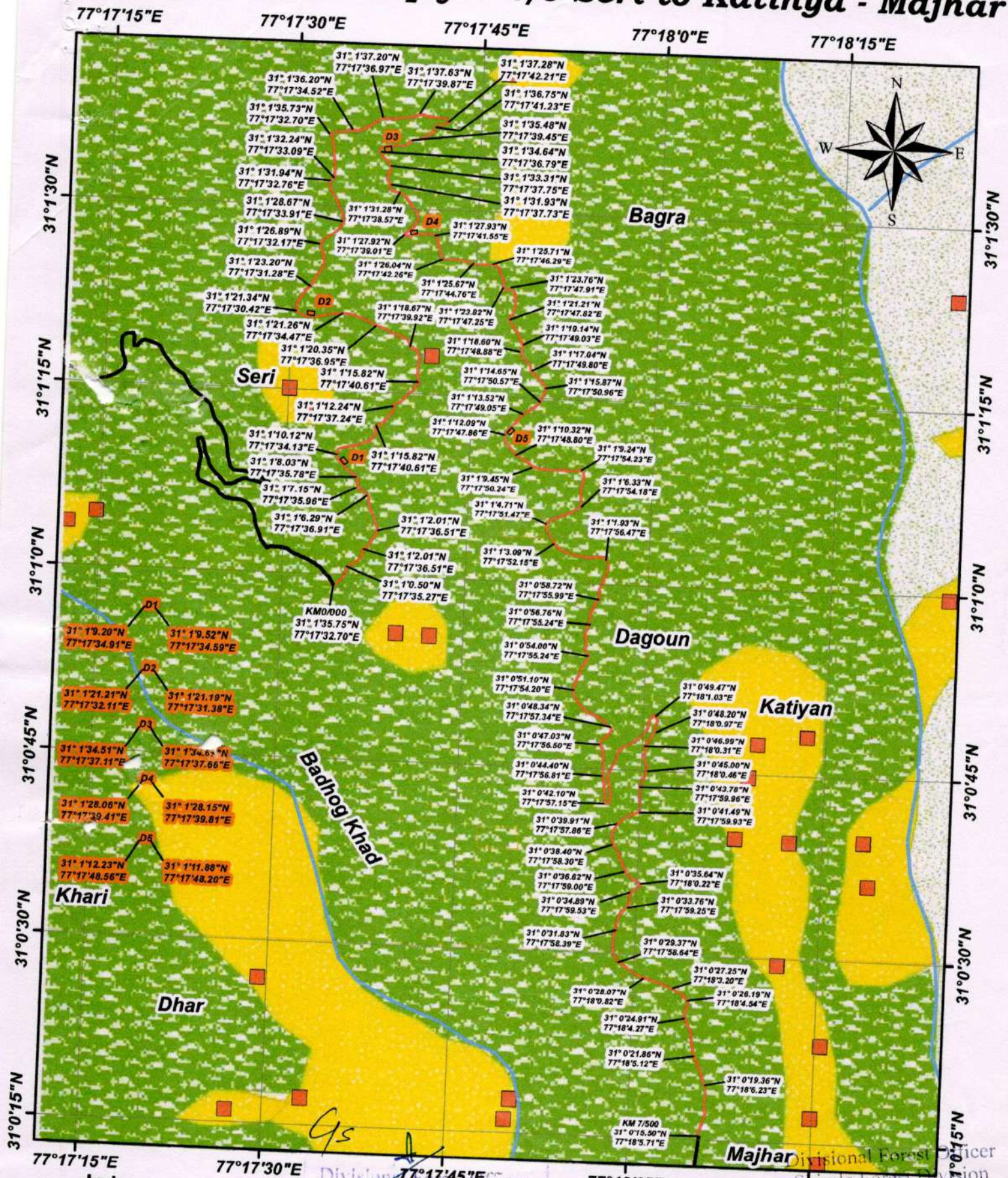
Sr. No.	Name of Village	Village Code	Census Code	Population	Employment to be Generated
1.	Mahal Seri – Dagain	200	024823	101	About 3000 Man days will be generated directly as a result of construction activity
2.	Mohal Katinya-Majhar	199	024825	265	

Countersigned By:-

Divisional Forest Officer
Shimla Forest Division

(Signature)
Executive Engineer
Shimla Division No.1
H.P.P.W.D. Shimla-03

Digital Landuse Map for C/o Seri to Katinya - Majhar



- Index**
- Proposed Road
 - Agricultural Land
 - Forest Land
 - Open Land
 - Builtup Structure
 - Existing Road
 - Water Body
 - Dumping Site

Divisional Forest Officer
Shimla Forest Division
SHIMLA

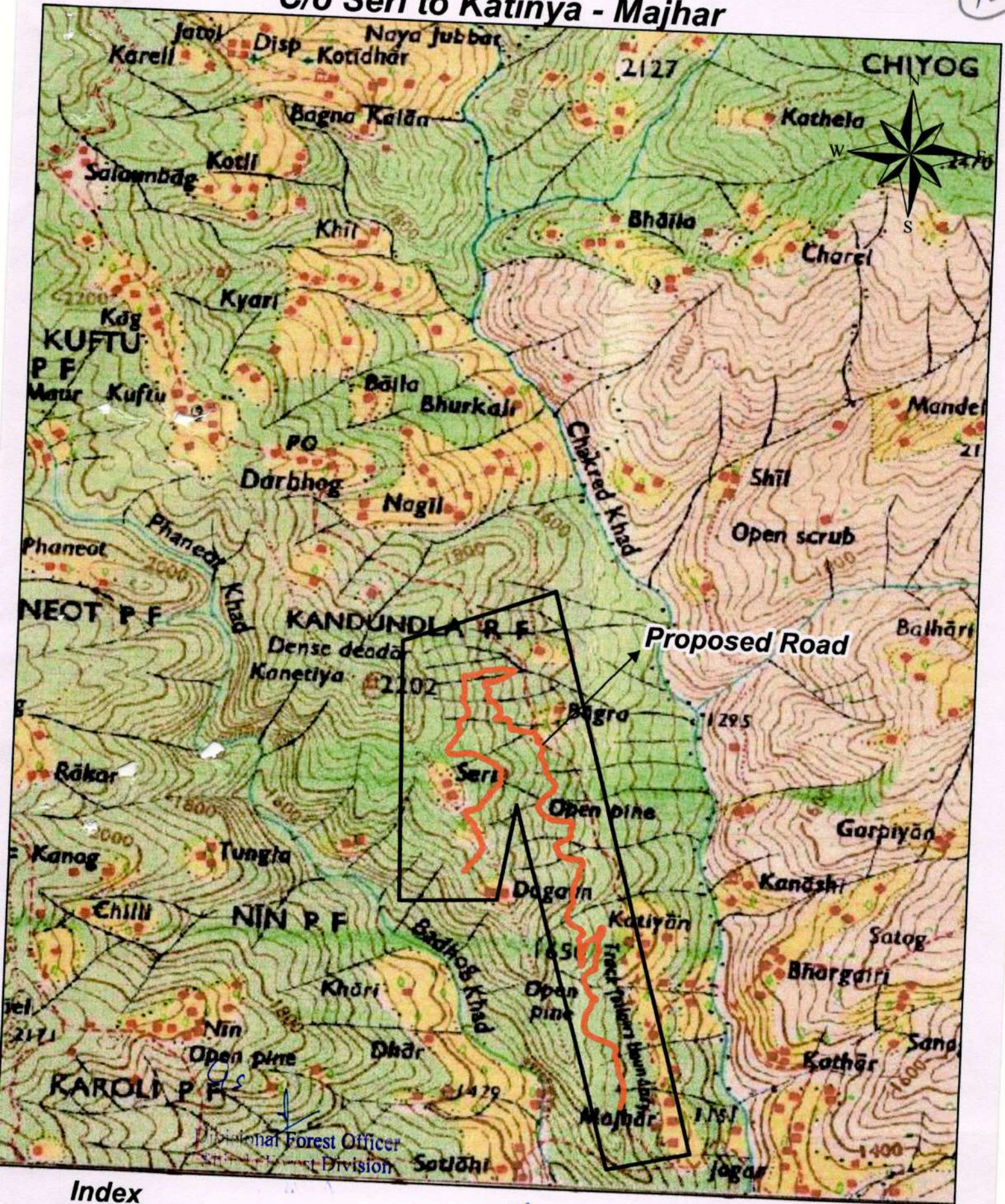
Assistant Engineer,
Junga (B&R) Sub-Division
H. P. P.W.D., JUNGHA

Executive Engineer
Shimla Division
H.P.P.W.D., Shimla

Per. P. W. D.

-18-
Toposheet
C/o Seri to Katinya - Majhar

13
18



Index
Proposed Road

Toposheet No.
53E8

C/S
Assistant Engineer,
Junga (B&R) Sub-Division
H.P.P.W.D., JUNGA
Divisional Forest Officer
Shimla Forest Division
SHIMLA
J.E.

Executive Engineer
Shimla Division No. 4
H.P.P.W.D., Shimla-5
(Sri K. Bhardwaj)

lay Out Plan For Construction of Road ¹⁹ to Katinya - Mayhar Km 0 to 7/500

Katinya Charu Road

DARGHUCH

Km 4/1465

Existing Road

SERT
Km 4/0/00

Divisional Forest Officer
Shimla Forest Division
SHIMLA

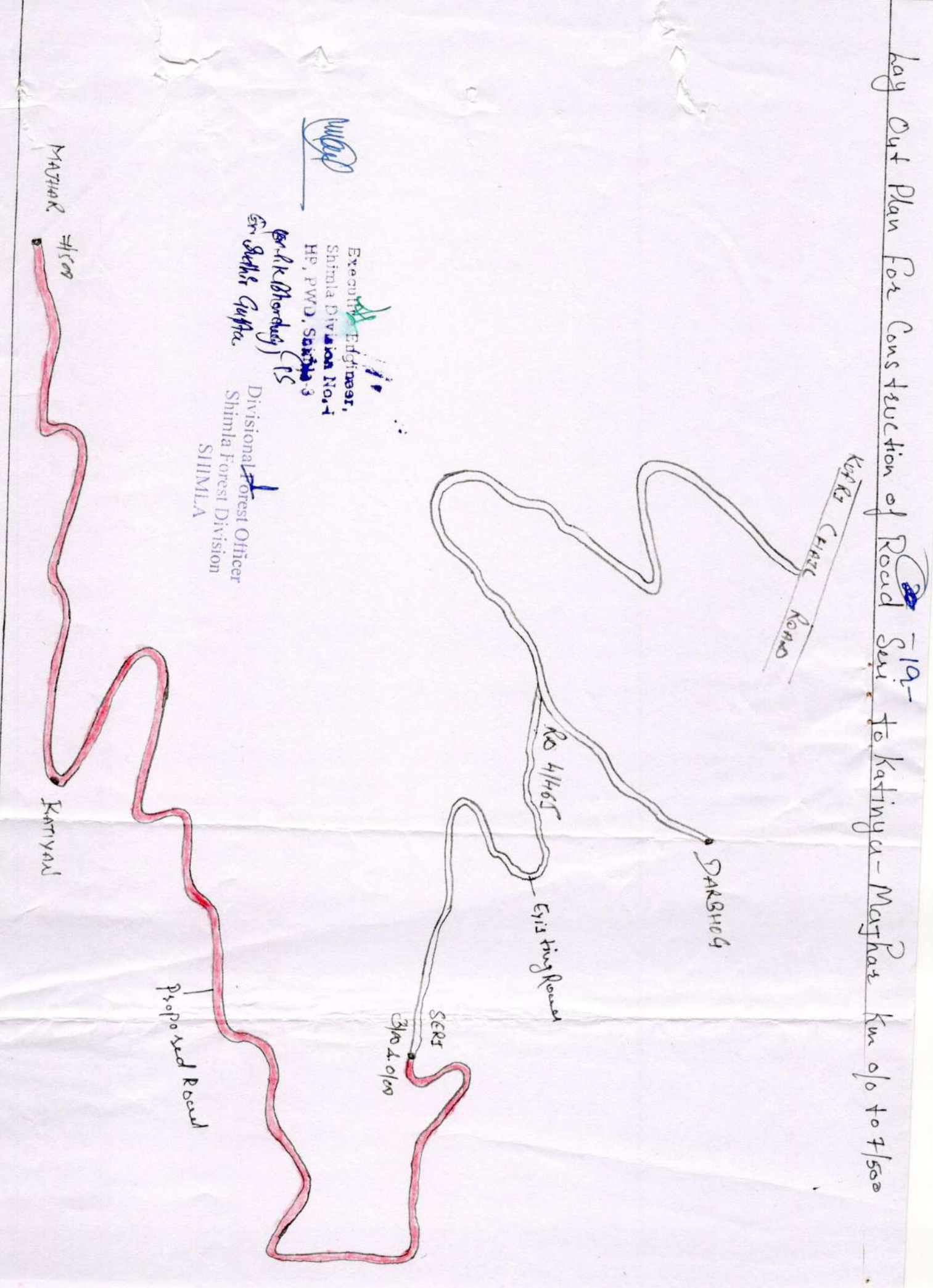
Executive Engineer,
Shimla Division No. 1
HP, PWD, Section 3
S. K. Bhargava (PS)
S. S. Gupta



MAYHAR
Km 7/500

Katinya

Proposed Road



Full title of project: C/O_Seri to Katinya - Majhar, Tehsil & District Shimla HP.
File.No. FP/HP/ROAD/31716/2018.

CHECK LIST SERIAL NUMBER -07

S.No	District	Division	Range/Tehsil/Village	Khasra/Survey or Compartment number of Km. Stone.	Forest Area Proposed for diversion (ha.)	Legal Status of Forest Area	Remarks
1	2	3	4	5	6	7	8
1	Shimla	Shimla	Koti/Shimla/Ser Dagoan	383/1	00-08-45	UPF-278 Seri Dagoan	
2.	Shimla	Shimla	Koti/Shimla/Ser Dagoan	321/1	00-11-90		
3	Shimla	Shimla	Koti/Shimla/Ser Dagoan	224/1	00-10-32		
4	Shimla	Shimla	Koti/Shimla/Ser Dagoan	311/1	00-00-25		
5	Shimla	Shimla	Koti/Shimla/Ser Dagoan	311/2	00-10-23		
6	Shimla	Shimla	Koti/Shimla/Ser Dagoan	235/1	00-12-17		
7	Shimla	Shimla	Koti/Shimla/Ser Dagoan	278/1	00-47-34		
8	Shimla	Shimla	Koti/Shimla/Ser Dagoan	278/4	00-04-42		
9	Shimla	Shimla	Koti/Shimla/Ser Dagoan	315/1	00-08-65		
10	Shimla	Shimla	Koti/Shimla/Ser Dagoan	320/1	00-02-72		
11	Shimla	Shimla	Koti/Shimla/Ser Dagoan	320/2	00-17-04		
12	Shimla	Shimla	Koti/Shimla/Ser Dagoan	320/3	00-03-80		
13	Shimla	Shimla	Koti/Shimla/Ser Dagoan	321/2	00-07-50		
14	Shimla	Shimla	Koti/Shimla/Ser Dagoan	224/2	00-13-57		
15	Shimla	Shimla	Koti/Shimla/Ser Dagoan.	235/2	00-06-90		
16	Shimla	Shimla	Koti/Shimla/Ser Dagoan.	278/2	00-15-19		
17	Shimla	Shimla	Koti/Shimla/Ser Dagoan.	315/2	00-19-82		
18	Shimla	Shimla	Koti/Shimla/Kateya Majhar	21/1	00-13-55		
19	Shimla	Shimla	Koti/Shimla/Kateya Majhar	31/1	00-01-35	UPF-277 Kataya Majhar.	
20	Shimla	Shimla	Koti/Shimla/Kateya Majhar	29/1	00-00-10		
21	Shimla	Shimla	Koti/Shimla/Kateya Majhar	28/1	00-04-29		
22	Shimla	Shimla	Koti/Shimla/Kateya Majhar	356/1	00-01-59		
23	Shimla	Shimla	Koti/Shimla/Kateya Majhar	75/1	00-02-70		
24	Shimla	Shimla	Koti/Shimla/Kateya Majhar	76/1	00-00-45		
25	Shimla	Shimla	Koti/Shimla/Kateya Majhar	70/1	00-00-63		

26	Shimla	Shimla	Koti/Shimla/ Kateya Majhar	67/1	00-03-82		
27	Shimla	Shimla	Koti/Shimla/ Kateya Majhar	80/1	00-00-90		
28	Shimla	Shimla	Koti/Shimla/ Kateya Majhar	91/1	00-00-28		
29	Shimla	Shimla	Koti/Shimla/ Kateya Majhar	90/1	00-00-50		
30	Shimla	Shimla	Koti/Shimla/ Kateya Majhar	124/1	00-00-75		
31	Shimla	Shimla	Koti/Shimla/ Kateya Majhar	175/1	00-03-95		
32	Shimla	Shimla	Koti/Shimla/ Kateya Majhar	177/1	00-00-37		
33	Shimla	Shimla	Koti/Shimla/ Kateya Majhar	391/1	00-17-49		
34	Shimla	Shimla	Koti/Shimla/ Kateya Majhar	387/1	00-00-17		
35	Shimla	Shimla	Koti/Shimla/ Kateya Majhar	474/1	00-09-73		
36	Shimla	Shimla	Koti/Shimla/ Darbhog.	514/1	00-13-00	UPF-279 Ondla	
37	Shimla	Shimla	Koti/Shimla/ Kateya Majhar	541/1	00-01-32	UPF 277 Kataya Majhar.	
38	Shimla	Shimla	Koti/Shimla/ Kateya Majhar	178/1	00-00-37		
39	Shimla	Shimla	Koti/Shimla/ Kateya Majhar	543/1	00-02-70		
40	Shimla	Shimla	Koti/Shimla/ Kateya Majhar	545/1	00-04-45		
41	Shimla	Shimla	Koti/Shimla/ Kateya Majhar	544/1	00-03-54		
42	Shimla	Shimla	Koti/Shimla/ Kateya Majhar	79/1	00-00-44		
Total					2-93-25		

Place: Shimla

Dated:09.05.2022.



Divisional Forest Officer,
Shimla Forest Division,
Tel. No. 0177-2623412,

CHECK LIST SERIAL NUMBER:-07

STATEMENT SHOWING DETAIL OF NON-FOREST AREA

Proposed Road Seri to Katian-Majhar Km 0/000 to 7.500

Sr. No.	District	Division	Range/Tehsil/village/Mohal	Khasra No.	Classification/status of land as per revenue record	Non-Forest Area proposed for Diversion(Ha)		Remarks(D PF etc.)
						Barg-Mtrs	Hect.	
1.	SHIMLA	SHIMLA(Rural)	Seri-Dagoan.	211/1	Ghasni	675	0-06-75	-
2.	SHIMLA	SHIMLA(Rural)	Seri-Dagoan.	211/2	Ghasni	265	0-02-65	-
3.	SHIMLA	SHIMLA(Rural)	Seri-Dagoan.	207/1	Ghasni	14	0-00-14	-
4.	SHIMLA	SHIMLA(Rural)	Seri-Dagoan.	208/1	Bakhal-Abbal	228	0-02-28	-
5.	SHIMLA	SHIMLA(Rural)	Seri-Dagoan.	312/1	Bakhal-abbal	332	0-03-32	-
6.	SHIMLA	SHIMLA(Rural)	Seri-Dagoan.	301	Bakhal	403	0-04-03	-
7.	SHIMLA	SHIMLA(Rural)	Seri-Dagoan.	303/1	Bangar-kadim	307	0-03-07	-
8.	SHIMLA	SHIMLA(Rural)	Seri-Dagoan.	316/1	Bangar-kadim	209	0-02-09	-
9.	SHIMLA	SHIMLA(Rural)	Seri-Dagoan	319/1	Bangar-Kadim	225	0-02-25	-
10.	SHIMLA	SHIMLA(Rural)	Katinya-Majhar	33/1	Bakhal-abbal	127	0-01-27	-
11.	SHIMLA	SHIMLA(Rural)	Katinya-Majhar	24/1	Ghasni	643	0-06-43	-
12.	SHIMLA	SHIMLA(Rural)	Katinya-Majhar	24/3	Ghasni	438	0-4-38	-
13.	SHIMLA	SHIMLA(Rural)	Katinya-Majhar	95/2	Ghasni	413	0-04-38	-
14.	SHIMLA	SHIMLA(Rural)	Katinya-Majhar	95/3	Ghasni	321	0-03-21	-
15.	SHIMLA	SHIMLA(Rural)	Katinya-Majhar	93/1	Gair-Mumkin rasta	33	0-00-33	-
16.	SHIMLA	SHIMLA(Rural)	Katinya-Majhar	92/1	Gair-mumkin rasta	40	0-00-40	-
17.	SHIMLA	SHIMLA(Rural)	Katinya-Majhar	92/2	Gair-mumkin Rasta	44	0-00-44	-
18.	SHIMLA	SHIMLA(Rural)	Katinya-Majhar	72/1	Bakhal Doyam	76	0-00-76	-
19.	SHIMLA	SHIMLA(Rural)	Katinya-Majhar	71/1	Banger-kadim	130	0-01-30	-
20.	SHIMLA	SHIMLA(Rural)	Katinya-Majhar	81/1	Banger-kadim	20	0-00-20	-

21.	SHIMLA	SHIMLA(Rural)	Katinya-Majhar	116/1	Ghasni	48	0-00-48	-
22.	SHIMLA	SHIMLA(Rural)	Katinya-Majhar	122	Ghasni	105	0-01-05	-
23.	SHIMLA	SHIMLA(Rural)	Katinya-Majhar	123/1	Banger-kadim	168	0-01-68	-
24.	SHIMLA	SHIMLA(Rural)	Katinya-Majhar	98/1	Ghasni	10	0-00-10	-
25.	SHIMLA	SHIMLA(Rural)	Katinya-Majhar	555	Bakhal-abbal	214	0-02-14	-
26.	SHIMLA	SHIMLA(Rural)	Katinya-Majhar	179/1	Bakhai-abbal	230	0-02-30	-
27.	SHIMLA	SHIMLA(Rural)	Katinya-Majhar	181/1	Banger-kadim	308	0-03-08	-
28.	SHIMLA	SHIMLA(Rural)	Katinya-Majhar	423/1	Bakhal-abbal	142	0-01-42	-
29.	SHIMLA	SHIMLA(Rural)	Katinya-Majhar	473/1	Ghasni	408	0-04-08	-
30.	SHIMLA	SHIMLA(Rural)	Katinya-Majhar	354	Gair-mumkin Rasta	142	0-01-42	-
31.	SHIMLA	SHIMLA(Rural)	Katinya-Majhar	352/1	Banger-kadim	10	0-00-10	-
32.	SHIMLA	SHIMLA(Rural)	Katinya-Majhar	353/1	Ghasni	59	0-00-59	-
33.	SHIMLA	SHIMLA(Rural)	Katinya-Majhar	424/1	Banger-kadim	217	0-02-17	-
34.	SHIMLA	SHIMLA(Rural)	Katinya-Majhar	511/1	Banger-kadim	414	0-04-14	-
35.	SHIMLA	SHIMLA(Rural)	Katinya-Majhar	546/1	Bakhal-abbal	138	0-01-38	-
36.	SHIMLA	SHIMLA(Rural)	Katinya-Majhar	472	Gair-mumkin Rasta	312	0-03-12	-
37.	SHIMLA	SHIMLA(Rural)	Katinya-Majhar	471	Gair-mumkin Rasta	144	0-01-44	-
38.	SHIMLA	SHIMLA(Rural)	Katinya-Majhar	475	Gair-mumkin Rasta	204	0-02-04	-
39.	SHIMLA	SHIMLA(Rural)	Katinya-Majhar	500	Gair-mumkin Rasta	455	0-04-55	-
Total Area in SQM/HECT=						8671 Sq.ms	0.8 Hects	

Executive Engineer,
HPPWD Division No-I,
Shimla-5.

Shi
Shi

24

No. SMI-SR(57)/2012-
Office of the Deputy Commissioner,
Shimla District Shimla, H.P.

Dated Shimla 171001, the

October, 2017

NON AVAILABILITY OF NON FOREST LAND CERTIFICATE

Certified that no suitable alternative Non Forest Land is available for the C/o road Seri to Katinya Majhar Tehsil Shimla-Rural District Shimla, Himachal Pradesh, and diversion of forest land measuring 02-93-25 hect. is essential which cannot be avoided. The detail of forest land is as under:-

Sr. No.	Name of Tehsil	Name of Mauja	Khasra No.	Area in hect.	Classification
1	Shimla-Rural	Seri-Dagoan	385/1	0-08-45	Charagah Bila Darakhtan
			321/1	0-11-90	Charagah Darakhtan
			224/1	0-10-32	Charagah Bila Darakhtan
			311/1	0-10-23	Charagah Darakhtan
			311/2	0-12-17	Charagah Darakhtan
			235/1	0-47-34	Charagah Darakhtan
			278/1	0-04-71	Charagah Darakhtan
			278/4	0-01-42	Charagah Darakhtan
			315/1	0-08-65	Charagah Darakhtan
			320/1	0-02-72	Charagah Darakhtan
			320/2	0-17-04	Charagah Darakhtan
			320/3	0-03-80	Charagah Darakhtan
		Katinya-Majhar	21/1	0-13-55	Charagah Darakhtan
			31/1	0-01-35	Charagah Darakhtan
			29/1	0-00-10	Charagah Darakhtan
			28/1	0-04-29	Charagah Darakhtan
			356/1	0-01-59	Charagah Bila Darakhtan
			75/1	0-02-70	Charagah Darakhtan
			76/1	0-00-45	Charagah Bila Darakhtan
			70/1	0-00-63	Charagah Bila Darakhtan
			67/1	0-00-12	Charagah Darakhtan
			30/1	0-00-90	Charagah Bila Darakhtan
			91/1	0-00-13	Charagah Bila Darakhtan
			90/1	0-00-50	Charagah Darakhtan

3973
29/11/17
H.P.W.D.
Division No-1

Pr/wa

60
29/11

			124/1	0-00-75	Charagah Darakhtan
			175/1	0-03-95	Charagah Darakhtan
			177/1	0-00-37	Charagah Darakhtan
			391/1	0-17-49	Charagah Darakhtan
			387/1	0-00-17	Charagah Bila Darakhtan
			474/1	0-09-73	Charagah Darakhtan
			514/1	0-13-00	Charagah Darakhtan
			541/1	0-01-32	Charagah Bila Darakhtan
			178/1	0-00-37	Charagah Bila Darakhtan
			543/1	0-02-70	Charagah Bila Darakhtan
			545/1	0-04-45	Charagah Bila Darakhtan
			544/1	0-03-54	Charagah Darakhtan
			79/1	0-00-44	Charagah Darakhtan
		Dumping Site	321/2	0-07-50	Charagah Darakhtan
			224/2	0-13-57	Charagah Bila Darakhtan
			235/2	0-06-98	Charagah Darakhtan
			278/2	0-15-19	Charagah Bila Darakhtan
			315/2	0-19-82	Charagah Darakhtan
			Total	02-93-25	

Endst. No. SML-SR(57)/2012- 1733

Forwarded to the Executive Engineer, Shimla Division No.-1, HP PWD, Shimla-3 for further necessary action

Deputy Commissioner
Shimla District Shimla

Dated: 29/11/2017

Deputy Commissioner
Shimla District Shimla

Noted. SD-2-WA-FCR/17-11 16117

At 29/11/17

Copy forwarded in original to the Assistant Engineer
Tunga Sub-Division HPWD Tunga for information & take
further necessary action.

Executive Engineer
Shimla Division No. 1
HPWD Shimla-3

CHECK LIST SERIAL NUMBER: - 10

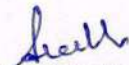
**JUSTIFICATION FOR LOCATING THE PROJECT IN THE
FOREST AREA**

It is Certified that the 2.9325 ha. Forest land is required to be diverted for the C/O Road Seri to Katinya Majhar Km 0/0 to 7/500 Tehsil & Distt. Shimla H.P. The proposed construction is to be carried out in forest land because there is no non-forest land available. The said forest land is very much Suitable for the Projects and needs to be diverted for the C/O Road Seri to Katinya Majhar Km 0/0 to 7/500 Tehsil & Distt. Shimla HP in public interest.


Three alternatives were examined for the above mentioned project but two alternatives rejected due to the following reasons:-

1. Alternate -III selected due to the feasibility of the land as per the requirement of the project.
2. Alternate- I & II rejected due to built up area developed.

Date:- 09.05.2022
Place:- Shimla


Executive Engineer
Shimla Division No. 1
H.P.W.D. Shimla-3
HPPWD Shimla-03

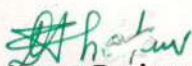
Counter Sing:-


Divisional Forest Officer
Shimla Forest Division
SHIMLA


CHECK LIST SERIAL NUMBER:-10

CERTIFICATE FOR MINIMUM USE OF FOREST LAND


This is to certify that the forest area involved in the proposal for **C/O Road Seri to Katinya Majhar Km 0/0 to 7/500**. Is unavoidable and barest minimum forest area i.e. **2.9325 hect.** area which is proposed for diversion.


Assistant Engineer
Shimla Division No. 1
H.P.W.D Shimla-3

Date:- 09.05.2022
Place:- Shimla


Executive Engineer.
Shimla Division No. 1
H.P.W.D. Shimla-3
(Br. P. K. Bhardwaj)

Countersigned by:-


Divisional Forest Officer,
Shimla Forest Division,
Shimla -2
Office Seal.....

Alternatives Detail

Sr. No.	Alternative	Total Area (Ha.)	Total No. of Trees
1.	Alternative-I	3.2560	250
2.	Alternative-II	3.5604	283
3.	Alternative-III	2.9325	215

Alternative-III Selected as less no. of trees are coming in the alignment.

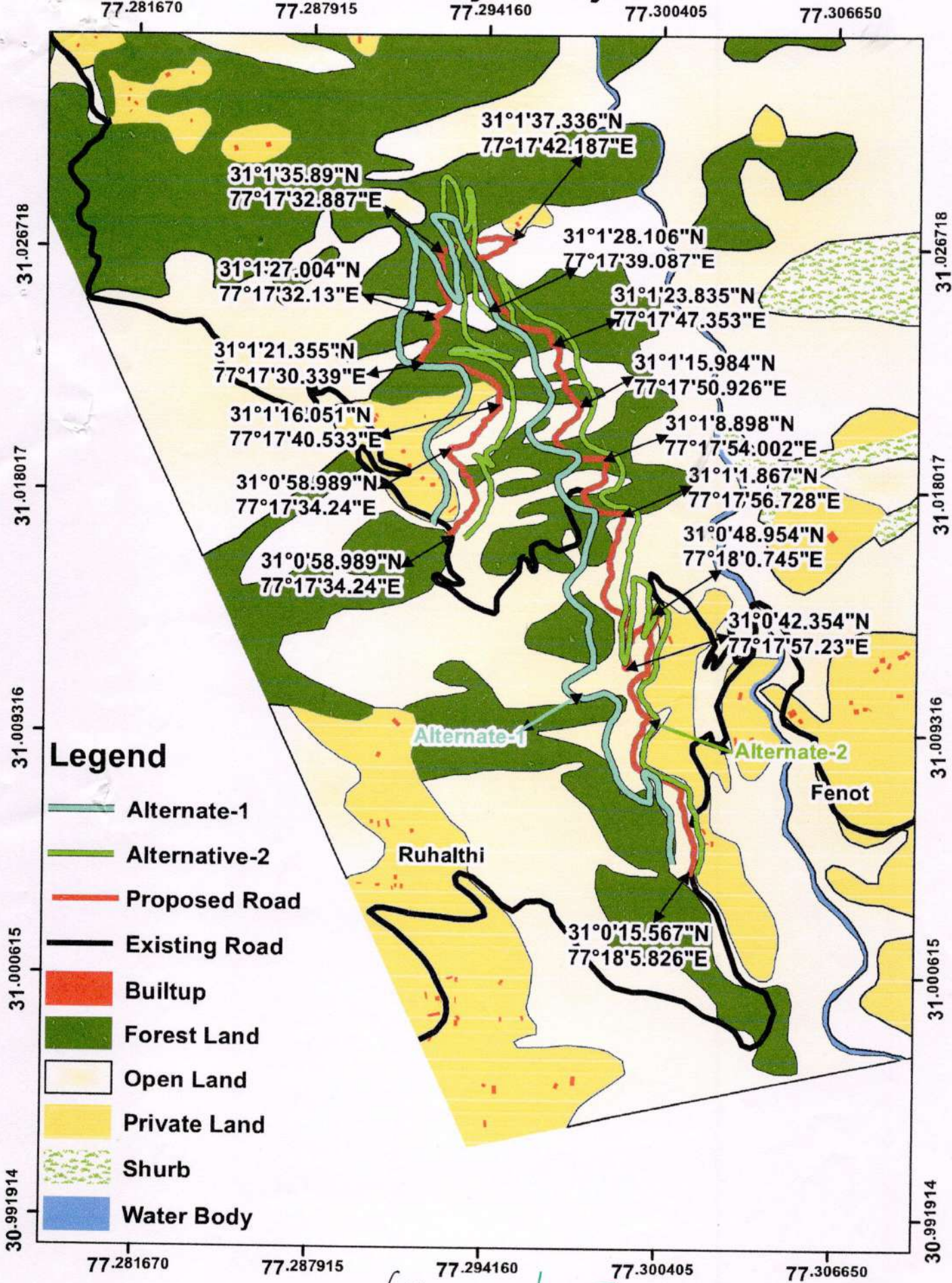
G/S

K.T.

Divisional Forest Officer
Shimla Forest Division
SHIMLA

Executive Engineer
Shimla Division No.1
H.P.P.W.D. Shimla-8

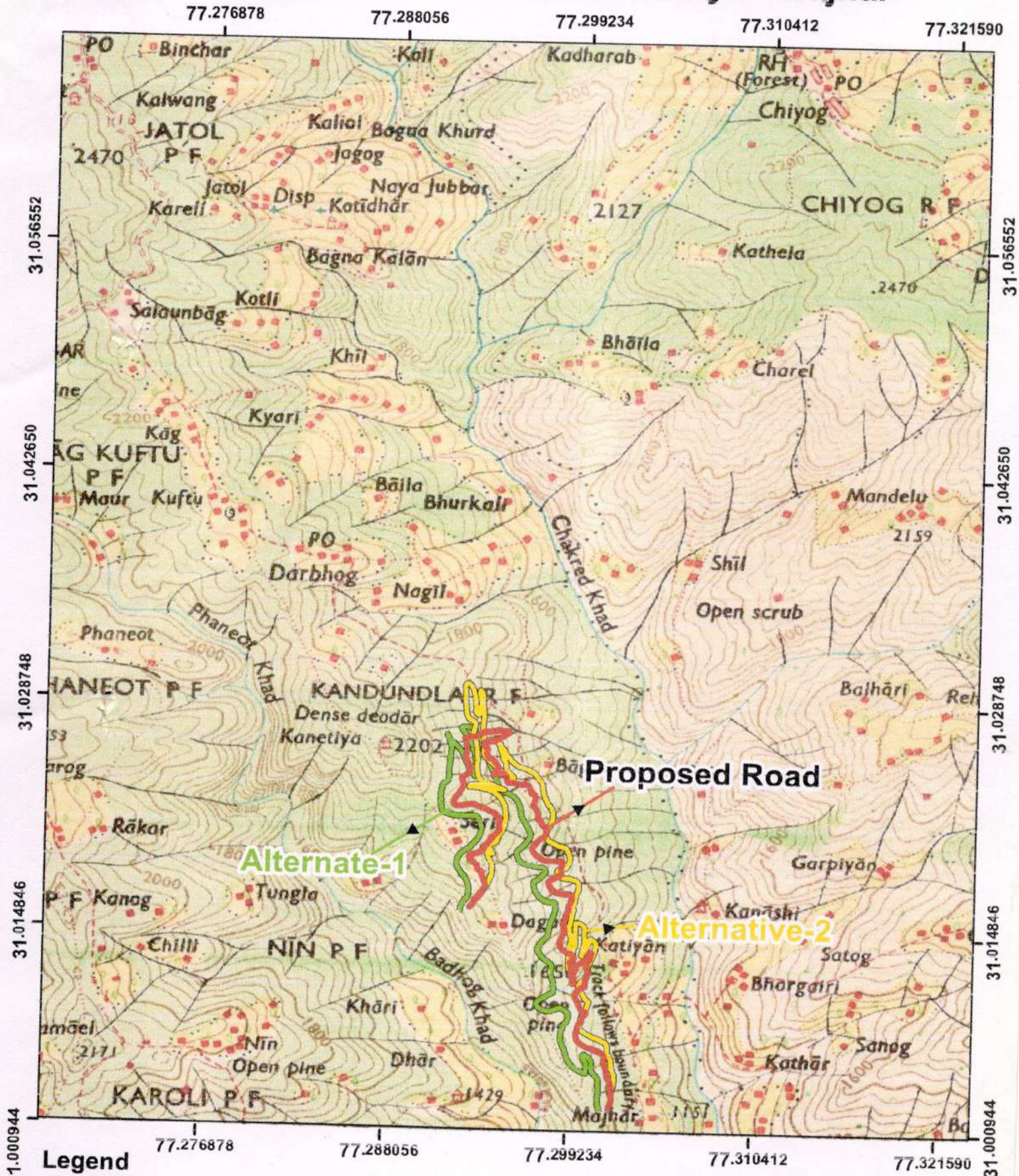
29
Alternate Digital Landuse Map for Proposed Road C/O Seri to Katinya - Majhar



Divisional Forest Officer
Shimla Forest Division
SHIMLA

Executive Engineer
Shimla Division No. 1
H.P.P.W.D. Shimla-8

Topo Sheet:- Proposed Road C/O Seri to Katinya - Majhar



Legend

- Proposed Road
- Alternate-1
- Alternative-2

Scale 1:50000
Topo Sheet:- 53E/8

0.125 0.25 0.5 0.75 1 Miles

Executive Engineer,
Shimla Division No -1
H.P. P.W.D., Shimla-1

31-
General abstract of enumerated trees in Road alignment from Seri to Kalya,
Majara in between Forest U-277 Kalya Majara, U-278 Seri Daga and U-279 Andla.

General Abstract

BR No	Sapp	Classification (Nos)								Total
		Coply	V	IV	III	II-A	II-B	I-A	I-B	
1.	Bar	68	25	17	15	14	2	2	-	163 Nos
	Volume	5.780	2.125	4.640	9.405	15.862	3.606	5.262	-	46.710 m ³
2.	Chil	-	39	30	19	18	1	-	-	107 Nos
	Volume	5.780	2.125 2.842	9.240	13.509	22.968	2.015	-	-	50.579 m ³
	Total trees	68	64	47	34	32	3	2	-	250 Nos
	Volume	5.780	4.972	13.910	22.914	38.830	5.621	5.262	-	92.289 m ³

11/2 min 10/20/20

[Signature]
Range Forest Officer
Koti Forest Range
Koti Distt. Shimla (H.P.)

~~Range Forest Officer
Kori Forest Range
Kori Dist. Shimla (H.P.)~~

[Signature]

Range Forest Officer
Koti Forest Range
Koti Distt. Shimla (H.P.)

32-
 Enumeration of enumerated trees in board alignment
 from Serai to Kaley, Miraj U. 278 Kaley
 Serai Dagon.

SR No	Spp	Size	Class	Remarks	SR No	Spp	Size	Class	Remarks
1	Ban	Sapling	—	erreen	26	Ban	Sapling	—	
2	Chil	42-43	IIA	standing	27		13-14	V	
3	Ban	15-16	V		28		15-16	V	
4		Sapling	—		29		12-13	V	
5		—do—	—		30		15-16	V	
6		—do—	—		31		17-18	V	
7		—do—	—		32		13-14	V	
8		—do—	—		33		36-37	III	
9		—do—	—		34		26-27	IV	
10		—do—	—		35		15-16	V	
11		—do—	—		36		24-25	IV	
12		—do—	—		37		38-39	III	
13		—do—	—		38		41-42	IIA	
14		15-16	V		39		26-27	IV	
15	Ban	Sapling	—		40		32-33	III	
16	Chil	32-33	III		41		41-42	IIA	
17	Ban	11-12	V		42		40-41	IIA	
18		12-13	V		43		17-18	V	
19		Sapling	—		44		16-17	V	
20		—do—	—		45	Chil	46-47	IIA	
21		—do—	—		46		30-31	III	
22		—do—	—		47		30-31	III	
23		—do—	—		48		37-38	III	
24		—do—	—		49		23-34	III	
25	Chil	14-15	V		50		41-42	IIA	

Abstract	SR No	Spp	Sapling	V	IV	III	IIA	II B	Total
	1	Ban	19	13	3	3	3	—	41
	2	Chil	—	1	—	5	3	—	9
									<u>50</u>

G. total: 50

SR No	Sp	Dis	Class	Remarks	SR No	Sp	Dis	Class	Remarks
5	Chil	18-19	V	Green	76	Chil	15-16	V	Green
52	/	13-14	V	standing	77	Ban	15-16	V	standing
53	/	38-39	III		78	/	18-19	V	
54	Ban	15-16	V		79	/	Sapling		
55	/	11-12	V		80	/	do		
56	/	18-19	V		81	/	do		
57	/	20-21	IV		82	/	do		
58	/	18-19	V		83	/	do		
59	/	18-19	V		84	/	do		
60	Ban	Sapling			85	/	do		
61	Ban	do			86	/	do		
62	Chil	18-19	V		87	/	do		
63	/	15-16	V		88	/	do		
64	/	13-14	V		89	/	do		
65	/	18-19	V		90	/	22-23	IV	
66	/	24-25	IV		91	/	18-19	V	
67	/	21-22	IV		92	Chil	22-23	IV	
68	/	24-25	IV		93	/	20-21	IV	
69	/	17-18	V		94	/	22-23	IV	
70	/	18-19	V		95	Ban	Sapling		
71	/	11-12	V		96	/	do		
72	/	36-37	III		97	/	do		
73	/	17-18	V		98	/	do		
74	/	18-19	V		99	/	do		
75	/	43-44	IIA		100	/	do		

<u>Abstract</u>	Se.No.	Spb.	Sabbling	V	IV	III	IIA	IIB	= Total
1	Ban	19	8	2	—	—	—	—	= 29
2	Chil	—	12	6	2	1	—	—	= 21
Gr. total.									<u>50</u>

Sl. No.	Sp.	Dia	Class	Remarks
101	Ban	24-25	IV	Green
102	Chil	45-46	IIA	standing
103	do	42-43	IIA	u
104	do	17-18	V	u
105	do	62-63	IA	u

Abstract	Sl. No.	Sp.	Sapling	V	IV	III	IIA	II B	Total
	1	Ban	-	-	1	-	-	-	1
	2	Chil	-	1	-	-	2	-	3
									4
									5

[Signature]
P. P. Indrag.

ABSTRACT OF U-278 Seru Dagon

Sl. No.	Sp.	Sapling	V	IV	III	IIA	II B	IA	IB	IC	ID	Total
1.	Ban	38	21	6	3	3	-	-	-	-	-	70
2.	Chil	-	14	6	7	6	1					34
												105

[Signature]
P. P. Indrag.

Total.

[Signature]
Range Forest Officer
Koti Forest Range
Koti Distt. Shimla (H.P.)

35-

[illegible]

ABSTRACT

T. No. 1-50

— 36 —

Sr No	Spp	Dis	Class	Remarks
51	Ban	Sapling	—	Especially Sapling
52	do	do	—	
53	do	do	—	
54	do	13-14	V	
55	do	12-13	IV	
56	do	37-38	III	

Amulya
F. O.

Amulya
B. D. Indira

ABSTRACT

S.No	SPP	Sapling	V	IV	III	IIA	IIB	IA	IB	IC	ID	Total
1	Ban	3	2	—	1	—	—	—	—	—	—	6
2	Cul	—	—	—	—	—	—	—	—	—	—	—
Total = 6												

Abstract of U-279 Wdg

S.No	SPP	Sapling	V	IV	III	IIA	IIB	IA	IB	IC	ID	Total
1	Ban	14	3	8	9	11	1	—	—	—	—	46
2	Cul	—	3	—	4	2	1	—	—	—	—	10

Amulya
B. D. Indira

Total = 56

Amulya
Range Forest Officer
Koti Forest Range
Koti Distt. Shimla (H.P.)

No.	Sp	Di	Class	Remarks	Gr	Sp	Di	Class	Remarks
1	Chil	64-65	IA	Green	26	Chil	30-31	III	Green
2	do	22-23	IV	Stemling	27	do	41-42	IIA	Stemling
3	do	20-21	IV		28	do	17-18	V	
4	do	24-25	IV		29	do	15-16	V	
5	Bar	27-28	IV		30	do	18-19	V	
6	do	15-16	V		31	do	43-44	IIA	
7	do	Sapling	—		32	do	45-46	IIA	
8	do	do	—		33	do	41-42	IIA	
9	do	do	—		34	do	28-29	IV	
10	do	do	—		35	do	21-22	IV	
11	do	do	—		36	do	30-31	III	
12	Chil	28-29	IV		37	do	27-28	IV	
13	do	31-32	III		38	do	28-29	IV	
14	do	22-23	IV		39	do	40-41	IIA	
15	do	21-22	IV		40	do	17-18	V	
16	do	24-25	IV		41	do	13-14	V	
17	do	16-17	V		42	do	20-21	IV	
18	do	15-16	V		43	do	23-24	IV	
19	Bar	Sapling	—		44	do	21-22	IV	
20	do	28-29	IV		45	do	28-29	IV	
21	do	Sapling	—		46	do	24-25	IV	
22	do	do	—		47	do	21-22	IV	
23	do	do	—		48	do	18-19	V	
24	do	do	—		49	do	16-17	V	
25	Chil	30-31	III		50	do	15-16	V	

[illegible]

S.No	Spp	Dig	Class	Remarks	S.No	Spp	Dig	Class	Remarks
51	Chil	11-12	V	Green	76	Chil	41-42	IIA	Green
52		26-27	IV	Stemling	77		44-45	IIA	Stemling
53		31-32	III		78		28-29	IV	
54		30-31	III		79		23-24	IV	
55		36-37	III		80		21-22	IV	
56		40-41	IIA		81		18-19	V	
57		38-39	III		82		41-42	IIA	
58		42-43	IIA		83		16-17	V	
59		17-18	V		84		45-46	IIA	
60		13-14	V		85		41-42	IIA	
61		18-19	V		86		23-24	IV	
62		25-26	IV		87		15-16	V	
63		21-22	IV		88		17-18	V	
64		25-26	IV		89		28-29	IV	
65		23-24	IV						
66		22-23	IV						
67	Ban	33-34	III						
68		28-29	IV						
69		Sapling	—						
70		-do-	—						
71		-do-	—						
72		-do-	—						
73		-do-	—						
74		-do-	—						
75	Chil	18-19	V						

Copy to
Index

Range Forest Officer
Koti Forest Range
Koti Distt. Shimla (H.P.)

ABSTRACT

S.No	Spp	Class	Sapling	V	IV	III	IIA	Total
1	Chil		NIL	9	11	4	7	= 31
2	Ban		6	—	1	1	—	+ 8

ABSTRACT of U-277 Kalyan Maran

Sr.	SPP	Sappling	V	IV	III	IIA	IIB	IA	IB	Ic	ID	Total
1.	Ban	16	1	3	1	-	-	-	-	-	-	21
2.	Chil	-	19	28	8	12	1	-	-	-	-	68

Total = 89

[Signature]
P. D. J. A. P.

[Signature]
Range Forest Officer
Koti Forest Range
Koti Distt. Shimla (H.P.)

-46-

General Abstract of enumerated trees in Road alignment from Seiv to Katga Mghar
between forest U-277 Katga Mghar, U-278 Seiv Dagon and U-279 and 9.

General Abstract

Sr. No	Sp. No	Classification (Class)										Total	Remarks
		Popling	I	II	III	IV-A	II-B	IA	I-B	I-C	I-D		
1.	Don	42	33	26	23	8	-	-	-	-	1	133 Nos	
	Volume	3.570	2.805	7.150	14.421	9.064	-	-	-	-	5.398	42.408 m ³	
2.	Chil	5	45	12	46	31	3	1	-	-	-	148 Nos	
	Volume	0.363	3.285	5.236	32.706	39.556	6.045	2.921	-	-	-	90.114 m ³	
3	Neelas	-	-	8	-	-	-	-	-	-	-	2 Nos	
	Volume	-	-	0.924	-	-	-	-	-	-	-	0.924 m ³	
	Total trees	47	78	45	69	39	1	-	-	-	1	283 Nos	
	Volume	3.935	6.090	13.310	47.127	48.628	6.045	2.921	-	-	5.398	133.446 m ³	

Consent
for survey
Road

Range Forest Officer
Koti Forest Range
Koti Distt. Shimla (H.P.)

Range Forest Officer
Koti Forest Range
Koti Distt. Shimla (H.P.)

-41

Enumeration of trees for forest algorithm is
U-278 See Diagram for constructing new forest.
from Ser 1 to top notch.

GR No	Sp	Sl	Class	Remarks	GR No	Sp	Sl	Class	Remarks
1	Ban	Sapling	—	Green	26	Ban	13-14	V	Green
2	do	do	—	standing	27	do	28-29	IV	standing
3	Chil	13-14	V		28	do	44-45	IIA	
4	Ban	42-43	IIA		29	do	32-33	III	
5	do	28-29	IV		30	do	13-14	V	
6	do	32-33	III		31	do	20-21	IV	
7	do	Sapling	—		32	do	Sapling	—	
8	do	do	—		33	do	20-21	IV	
9	do	do	—		34	do	Sapling	—	
10	do	do	—		35	do	23-24	IV	
11	do	do	—		36	do	Sapling	—	
12	do	do	—		37	do	do	—	
13	do	32-33	III		38	Chil	36-37	III	
14	do	44-45	IIA		39	Ban	18-19	V	
15	do	33-34	III		40	do	21-22	IV	
16	do	Sapling	—		41	do	Sapling	—	
17	do	17-18	V		42	do	do	—	
18	do	20-21	IV		43	do	32-33	III	
19	do	28-29	IV		44	do	Sapling	—	
20	do	31-32	III		45	do	12-13	V	
21	do	Sapling	—		46	Deodar	22-23	IV	
22	Chil	28-29	IV		47	Deodar	20-21	IV	
23	Ban	12-13	V		48	Ban	16-17	V	
24	do	12-13	V		49	do	11-12	V	
25	do	Sapling	—		50	Chil	20-21	ID	

Green standing

Green standing

Range Forest Officer
Koti Forest Range
Koti Distt. Shimla (H.P.)

S. No	Sp	Class	Sapling	V	IV	III	IIA	IIB	IA	IB	IC	ID
1	Ban	Class	15	9	8	6	3	NIL	—	—	—	—
2	Chil	—	3	1	1	1	—	—	—	—	—	—
3	Deodar	—	NIL	NIL	2	—	—	—	—	—	—	—

Total = 42
6
2
Total = 50

SR No	Spp	Di	Class	Remarks	SR No	Spp	Di	Class	Remarks
51	Chil	35-36	III	Green	76	Ban	Sapling	←	Green
52	Chil	48-49	IIA	↑	77	Chil	Di	—	↑
53	Ban	41-42	IIA	↑	78	Chil	Di	—	↑
54	Chil	15-16	V	↑	79	Chil	Di	—	↑
55	Chil	47-48	IIA	↑	80	Chil	48-49	IIA	↑
56	Chil	30-31	III	↑	81	Chil	32-33	III	↑
57	Chil	83-84	III	↑	82	Chil	37-38	III	↑
58	Chil	20-21	IV	↑	83	Chil	23-24	IV	↑
59	Chil	27-28	IV	↑	84	Chil	17-18	V	↑
60	Chil	23-24	IV	↑	85	Chil	17-18	V	↑
61	Chil	21-22	IV	↑	86	Chil	13-14	V	↑
62	Ban	Sapling	—	↑	87	Ban	Sapling	—	↑
63	Chil	Di	—	↑	88	Chil	Di	—	↑
64	Chil	62-63	IA	↑	89	Chil	31-32	III	↑
65	Ban	Sapling	—	↑	90	Chil	22-23	IV	↑
66	Chil	31-32	III	↑	91	Chil	38-39	III	↑
67	Chil	41-42	IIA	↑	92	Chil	Sapling	—	↑
68	Chil	25-26	IV	↑	93	Chil	Di	—	↑
69	Chil	15-16	V	↑	94	Chil	18-19	V	↑
70	Chil	18-19	V	↑	95	Chil	15-16	V	↑
71	Chil	31-32	III	↑	96	Chil	21-22	IV	↑
72	Chil	45-46	IIA	↑	97	Chil	36-37	III	↑
73	Chil	45-46	IIA	↑	98	Ban	18-19	V	↑
74	Chil	30-31	III	↑	99	Chil	23-24	IV	↑
75	Chil	24-25	IV	↑	100	Chil	43-44	IIA	↑

ABSTRACT

S. No	SPP	Class	Sapling	V	IV	III	IIA	IIIB	IA	Total
1	Chil	—	2	4	5	4	3	—	1	= 19
2	Ban	—	9	5	5	7	5	—	—	= 31
Total										50

Range Forest Officer
 Koti Forest Range
 Koti Distt. Shimla (H.P.)

S.No	SPP	Dir	class	Remarks
103	Bam	16-17	V	Green
104	do	15-16	V	Spreading
105	do	20-21	IV	

ABSTRACT

S.No	SPP	class	Sapling	V	IV	III	Total
1	Bam	—	NIL	2	1	NIL	= 3
2	—	—	—				

Amulya *Amulya*
+ *g.f.* *D.O. Indire.*

Amulya
Range Forest Officer
Koti Forest Range
Koti Distt. Shimla (H.P.)

ABSTRACT of U-278 Seri Dagon

Sr.No.	Spp.	Sapling	V	IV	III	IIA	IB	IA	2B	IC	ID	Total
1.	Bam	24	16	14	13	8	—	—	—	—	—	75
2.	Chil	5	5	6	5	3	—	1	—	—	1	26
3.	Deodar	—	—	2	—	—	—	1	—	—	—	2

Total = 103

Amulya
D.O. Indire.

Amulya
Range Forest Officer
Koti Forest Range
Koti Distt. Shimla (H.P.)

-44-

Range Forest Officer
Koti Forest Range
Koti Distt. Shimla (H.P.)

class

Range Forest Officer
Koti Forest Range
Koti Distt. Shimla (H.P.)

ABSTRACT of U-279 Umbla

Sr.No.	Spp.	Suppling	V	IV	III	IIA	IIB	IA	IB	IC	ID	Total
1.	Bay	7	-	1	1	-	-	-	-	-	-	9
2.	Chil	13	13	12	7	2	-	-	-	-	-	34
Total =												43

[Signature]
B. B. Dim.

[Signature]
Range Forest Officer
Koti Forest Range
Koti Distt. Shimla (H.P.)

-46-

Enumeration of enumerated trees in 0.277
Kalyan Mathan construction of new sand alignment
from Sri to Kalyan Mathan.

SR No	Spp	Age	Class	Remarks	SR No	Spp	Age	Class	Remarks
1	Chil	36-37	III	Green	26	Chil	15-16	V	Green
2	do	30-31	III	Stemling	27	do	18-19	V	Stemling
3	do	15-16	V		28	do	42-43	IIA	
4	do	38-39	III		29	do	17-18	V	
5	do	42-43	IIA		30	do	24-25	IV	
6	do	34-35	III		31	do	22-23	IV	
7	do	30-31	III		32	do	18-19	V	
8	do	30-31	III		33	do	34-35	III	
9	do	17-18	V		34	do	30-31	III	
10	Ban	Sepling	—		35	do	17-18	V	
11	do	do	—		36	do	17-18	V	
12	do	do	—		37	do	11-12	V	
13	do	do	—		38	do	18-19	V	
14	do	do	—		39	do	24-25	IV	
15	do	do	—		40	do	22-23	IV	
16	do	27-28	IV		41	do	38-39	III	
17	Chil	41-42	IIA		42	do	41-42	IIA	
18	do	36-37	III		43	do	40-41	IIA	
19	do	18-19	V		44	do	18-19	V	
20	do	15-16	V		45	do	35-36	III	
21	do	38-39	III		46	do	34-35	III	
22	do	40-41	IIA		47	do	13-14	V	
23	do	44-45	IIA		48	do	17-18	V	
24	do	35-36	III		49	do	15-16	V	
25	do	30-31	III		50	do	32-33	III	

Abstract

SR No.	Spp.	Spp.	V	IV	III	IIA	IIB	Total
1	Ban	6	-	1	-	-	-	= 7
2	Chil	46	4	16	7	-	-	= 43
Grand Total								

Ranga Forest Officer
Koti Forest Range
Koti Distt. Shimla (H.P.)

Sl. No	Sp	Age	Class	Remarks	Sl. No	Sp	Age	Class	Remarks
51	Chil	33-34	III	Green	76	Chil	17-18	V	Green
52	do	45-46	IIA	Stemling	77	do	42-43	IIA	Stemling
53	do	30-31	III		78	do	38-39	III	
54	do	18-17	V		79	do	31-32	III	
55	do	34-35	III		80	Ban	18-19	V	
56	do	38-39	III		81	Chil	15-16	V	
57	do	17-18	V		82	do	21-22	IV	
58	do	17-18	V		83	do	18-19	V	
59	do	23-24	IV		84	do	31-32	III	
60	Ban	Sapling	—		85	do	35-36	III	
61	do	do	—		86	Chil	Sapling	—	
62	Chil	43-44	IIA		87	do	37-38	III	
63	do	40-41	IIA		88	do	42-43	IIA	
64	do	56-57	II B		89	do	44-45	IIA	
65	do	50-51	II B		90	do	30-31	III	
66	do	41-42	IIA		91	do	38-39	III	
67	do	38-39	III		92	do	31-32	III	
68	do	35-36	III		93	do	41-42	IIA	
69	do	35-36	III		94	do	17-18	V	
70	Ban	32-33	III		95	do	15-16	V	
71	do	17-18	V		96	do	41-42	IIA	
72	Chil	40-41	IIA		97	do	50-51	II B	
73	do	Sapling	—		98	do	38-39	III	
74	do	do	—		99	do	38-39	III	
75	do	19-20	V		100	do	17-18	V	

Abstract

Sl. No.	Sp	Sapling	V	IV	III	IIA	II B	Total
1	Ban	2	2	0	1	—	—	5
2	Chil	3	10	2	17	10	3	45

Project Officer
Koti Forest Range
Koti Distt. Shimla (H.P.)

Sl. No	Spp	Loc	Class	Remarks	Sl. No	Spp	Loc	Class	Remarks
101	Chil	22-23	IV	Green	126	Chil	12-13	V	Green
102	do	20-21	IV	Green	127	do	31-32	III	Green
103	do	42-43	IIA	Green	128	do	16-17	V	Green
104	do	18-19	V	Green	129	do	18-19	V	Green
105	do	15-16	V	Green	130	do	35-36	III	Green
106	do	13-14	V	Green	131	do	36-37	III	Green
107	do	11-12	V	Green	132	do	32-33	III	Green
108	do	42-43	IIA	Green	133	do	45-46	IIA	Green
109	do	40-41	IIA	Green	134	do	45-46	IIA	Green
110	do	18-19	V	Green	135	do	18-19	V	Green
111	do	23-24	IV	Green	136	do	35-36	III	Green
112	do	48-49	IIA	Green	137	do	41-42	IIA	Green
113	do	41-42	IIA	Green					
114	do	35-36	III	Green					
115	do	31-32	III	Green					
116	do	18-19	V	Green					
117	do	18-19	V	Green					
118	do	17-18	V	Green					
119	do	31-32	III	Green					
120	do	42-43	IIA	Green					
121	do	18-19	V	Green					
122	do	16-17	V	Green					
123	do	35-36	III	Green					
124	do	15-16	V	Green					
125	do	13-14	V	Green					

Amulya B. Inder

Amli

Range Forest Officer
Koti Forest Range
Koti Distt. Shimla (H.P.)

Abstract

Sl. No.	Spp.	V	Class.	IV	III	IIA	IIB	= Total
1	Chil	16	3	9	9	-		= 37

Amulya B. Inder

ABSTRACT of U-277 Katya Mezan

S.No	SPP.	Sappling	V	IV	III	IIA	IIB	IA	IB	IC	ID	Total
1.	Bam	8	2	1	1	-	-	-	-	-	-	12
2.	Chil	19	29	15	42	17	3	-	-	-	-	125

Total = 137

[Signature]
13.0 July

[Signature]
Range Forest Officer
Koti Forest Range
Koti Distt. Shimla (H.P.)

(29)

CHECK LIST SERIAL NUMBER:-12

UNDERTAKING FOR PAYMENT OF COST OF COMPENSATORY AFFORESTATION.

I/Executive Engineer, Shimla Division-1 here by, undertake to pay the entire amount for compensatory

Afforestation in lieu of the forest area i.e. **2.9325 hect.** of forest Land diverted for **C/O Road Seri to Katinya Majhar km 0/0 to 7/500** as per prevailing wage rates at the time of plantation as and when demanded by forest department.

Hakur
Assistant Engineer
Shimla Division No. 1
H.P.W.D Shimla-3

Date: 09.05.22
Place:- Shimla

[Signature]
Executive Engineer.
Shimla Division No.1
H.P.W.D. Shimla-3

(Br. P.K. Bhardwaj)

Countersigned by:-

[Signature]
Divisional Forest Officer,
Shimla Forest Division,
Shimla -2
Office Seal.....

-51- (23) 17

(30)


CHECK LIST SERIAL NUMBER:-13


UNDERTAKING FOR PAYMENT OF NET PRESENT VALUE OF FOREST AREA.

I / Executive Engineer, Shimla Division-1 have applied for diversion of **2.9325 hect.** of forest area for the purpose of **C/O Road Seri to Katinya Majhar km 0/0 to 7/500.** I, here by, undertake to pay the net present value (NPV) of the above forest land as and when demanded by forest department.

Date: - 9.05.2022


Place: - Shimla


Assistant Engineer
Shimla Division No. 1
H.P.W.D Shimla-3


Executive Engineer.
Shimla Division No.1
H.P.W.D. Shimla-3

(Cdr. P.K. Bhardwaj)

Countersigned by:-


Divisional Forest Officer,
Shimla Forest Division,
Shimla -2
Office Seal.....

-52-
-30-

(31)

(45-2)

18

CHECK LIST SERIAL NUMBER:-13 -A

UNDERTAKING FOR PAYMENT OF ADDITIONAL NPV OF FOREST AREA

I/ Executive Engineer, Shimla Division-1 here by undertake to pay Additional amount for NPV in lieu of the forest area diverted for C/O Road Seri to Katinya Majhar km 0/0 to 7/500.

Date:- 09.05.22

Place:- Shimla

H. P. Akur
Assistant Engineer
Shimla Division No. 1
H.P.W.D Shimla-3

[Signature]
Executive Engineer.
Shimla Division No.1
H.P.W.D. Shimla-3
(Er. P. K. Bhardwaj)

Countersigned by:-

[Signature]
Divisional Forest Officer,
Shimla Forest Division,
Shimla -2
Office Seal.....

AUTHORITY LETTER

I Naresh Sharma, Engineer-in-Chief, HP.PWD, being competent authority, do hereby authorize all Executive Engineers, HPPWD Divisions to make application on behalf of the User Agency for seeking prior approval of Central Government under Section-2 of the Forest Conservation Act- 1980 for Diversion of fresh forest area.

Om 2f
Engineer-in-Chief,
HP.PWD, Shimla-2
Om

AUTHORITY LETTER

**VILLAGES LIKELY TO BE BENEFITED DIRECTLY FROM THE
PROPOSAL**

Name of work:- C/O Road from seri to Katinya-Majhar(0/00 to 7/500).

Sr. No.	Name of village	Village code	Pin Code	Population
01.	Mahal Seri-Dagwan	200	024823	101
02	Mahal Katinya-Majhar	199	024825	265

Signature_

Seal--



Rajendra
सचिव
ग्राम पंचायत, डरमौरा
विकास खण्ड मशोवरा
तहसील व जिला शिमला (हिमाचल प्रदेश)



कार्यालय ग्राम पंचायत सतलाई

(विकास खण्ड मशोबरा)

डा0 सतलाई, तहसील व जिला शिमला-171012 (हि0प्र0)

प्रधान

प्रेमिला देवी

मो0 9459063723

उप-प्रधान


संजीव कुमार

मो0 9418425499

प्रमाण-पत्र

प्रमाणित किया जाता है कि ग्राम पंचायत सतलाई के वार्ड न. 5 कौटिया गंजार के उप-ग्राम जश्मान कौटिया गंजार रोखडकी जनसंख्या परिवार रजिस्टर के अनुसार 265 (दो सौ पैंसठ) के करीब है।

अतः प्रमाण-पत्र प्रेषित किया जाता है।

सचिव  दिनांक 10/2/19
ग्राम पंचायत सतलाई तह. व जिला शिमला
विकास खण्ड मशोबरा (हि.प्र.)

कार्यलय ग्राम पंचायत दरभोग

विकास खण्ड मशोबरा, तहसील व जिला शिमला (हि.प्र.) 171012

प्रधान
जोगिंदर सिंह भारद्वाज
मो : 86288-46946



उप-प्रधान
सूरत सिंह ठाकुर
मो : 98576-38007

क्रमांक

दिनांक 18/10/2019

प्रमाण पत्र

प्रमाणित किया जाता है कि ग्राम पंचायत

दरभोग के ग्राम सेरी, डुगौण, ध्वाडा, बागडा,
जलपैन की कुल जनसंख्या मुताबिक परिवार
रजिस्ट्र भाग I के अनुसार 101 है।




राजेश
सचिव
ग्राम पंचायत दरभोग
विकास खण्ड मशोबरा
तहसील व जिला शिमला

CERTIFICATE

It is to certify that there is about in the proposal construction of road from seri to katinya-Majhar (Km0/00 to 7/500) following 2 nos. of revenue villages having revenue code will be benefited and about 366 souls as per revenue villages of census code 2011 by the construction of above road.

S.N.	Name of revenue village	Census code as per census of 2011	Population as per census of 2011 will be benefited directly.
01	Mahal Seri-Dagoan	024823	101
02	Mahal Katinya-Majhar	024825	265
		TOTAL=	366

All the above revenue villages have been marked in the KML file of the existing road network.


Assistant Engineer
(B&R) Sub. Division
H.P.P.W.D. Junga


Executive Engineer
Shimla Division No.-1
H.P.P.W.D. Shimla-3



कार्यालय ग्राम पंचायत सतलाई

(विकास खण्ड मशोबरा)

डा0 सतलाई, तहसील व जिला शिमला-171012 (हि0प्र0)

उप-प्रधान

संजीव कुमार

मो0 9418425499

प्रधान

प्रोमिला देवी

मो0 9459063723

प्रमाण पत्र

प्रमाणित किया जाता है कि
ग्राम कैरेंगा से भुझार के मध्य जो
रोड बना हुआ है उसे स्थानीय गांव
को जनता द्वारा अग्रदान से बनाया गया
है तथा पूरी तरह से यह रोड / रास्ता
छोटे वाहनों (गाड़ियों) को चलाने योग्य
भी नहीं है।

अतः प्रधान ग्राम पंचायत
सतलाई ग्राम सेरी से कैरेंगा- भुझार
प्रस्तावित सड़क के शीघ्र निर्माण बारे
सिफारिश करती है।

प्रमाण पत्र अग्रिम कार्यवाही
हेतु सार्व प्रेषित है।

Pradhan *Promila*
Gram Panchayat
Satalai Block Mashobra
District Shimla HP


No 1741 dt 29-12-17

JOINT CERTIFICATE REGARDING NON AVAILABILITY OF NON FOREST LAND FOR RAISING
COMPENSATORY PLANTATION.

This is to certify that all the Govt. waste land in this district are considered as forest land in view of the Notification Ft. 29-241/B/C /49 dated 25.02.1952 of Govt. of Himachal Pradesh according to which all Govt. waste land has been declared as protected forests. Hence there is no availability of suitable non forestland within the jurisdiction of Shimla Forest Division, Shimla District for raising compensatory plantation in lieu of diversion of 2-9325 ha. Forest land for the construction of road Seri to Katya Majhar, Tehsil and District Shimla under the jurisdiction of Forest Division Shimla, District Shimla H.P.

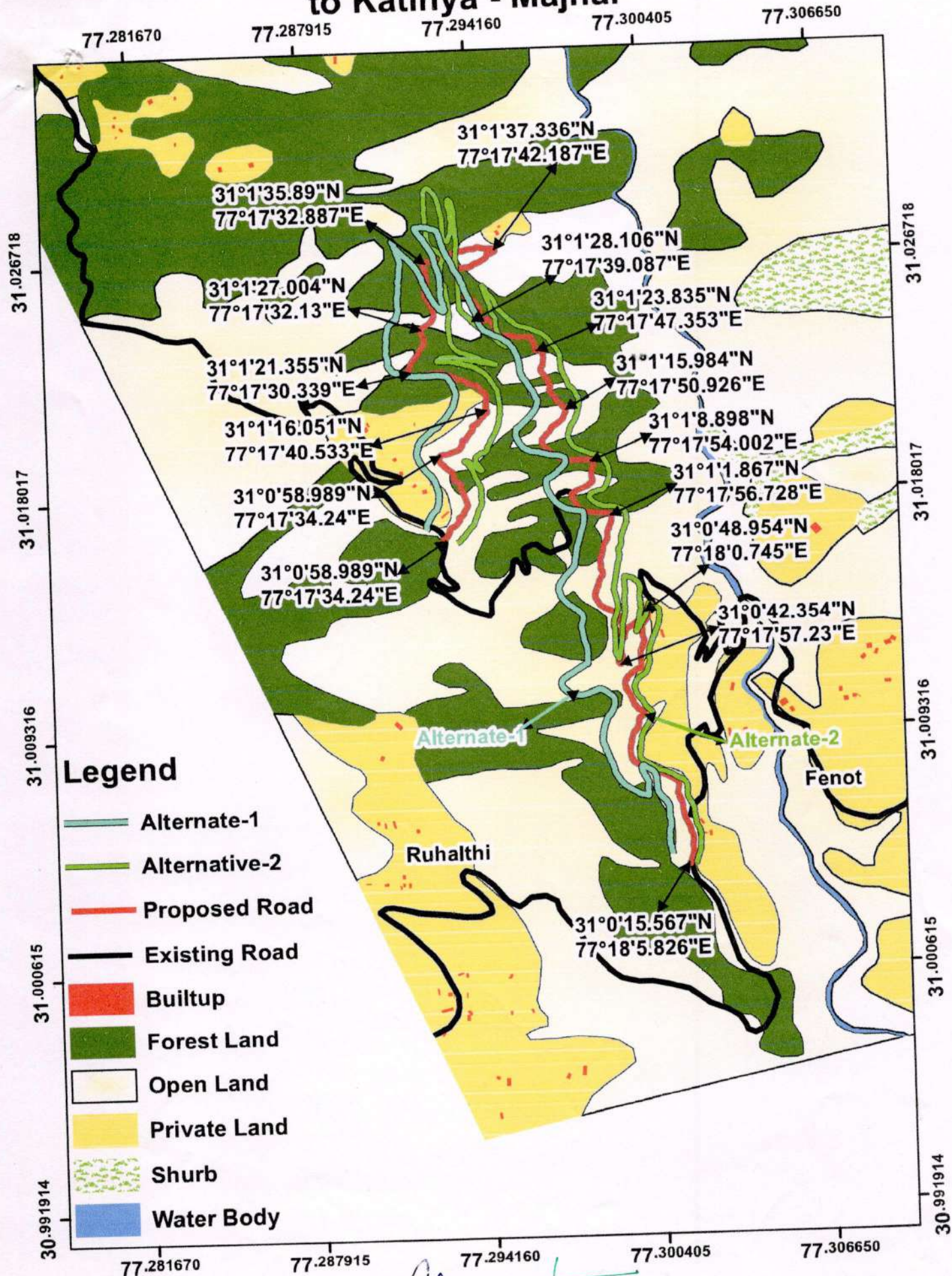


Collector,
Shimla District, Shimla H.P.



Divisional Forest Officer
Shimla Forest Division
Shimla.-2

Alternate Digital Landuse Map for Proposed Road C/O Seri to Katinya - Majhar



95
Divisional Forest Officer
Shimla Forest Division
SHIMLA

Executive Engineer
Shimla Division No.1
H.P.P.W D. Shimla-3

DETAIL OF PROJECT NOTE

There is a proposal to **C/O Road Seri to Katinya Majhar Km 0/0 to 7/500**. In said area, there is no facility of road due to which public of area is facing great inconvenience. The public of said area has raised the demand to construct this road in the interest of large public so that any misshaping of human being may not occur and it is beneficiary to the people of the village for transportation of goods and services. There is no alternative to construct this road except forest area. This road will serve maximum no. of persons as a beneficiary. This proposal has also been approved by the Ward Sabah, Village level Committee etc. Construction of this road is available to bring the benefits of development to target Village that have remained deprived of their benefits long. As such location of the project in the forest land is justified and proposed alignment of road is finalized.

Shakur
Assistant Engineer,
Junga (B&R) Sub-Division
H. P. P.W.D.. JUNGAL

Sharma
Executive Engineer,
Shimla Division No:1
H.P.W.D. Shimla-3
(Cr. P.K. Bhardwaj)

Countersigned by:-

[Signature]
Divisional Forest Officer,
Shimla Forest Division,
Shimla -2
Office Seal

No. WLM- 102/ 5553
H.P. Forest Department,

Dated Shimla, the 27-1-2022

From :

Dy. Conservator of Forests,
Wildlife Division, Shimla.

To,

Executive Engineer,
Shimla Division No. I,
H.P.PWD, Shimla-3.

Subject:

Diversion of 2-93-25 ha. of forest Land for the construction of road
Seri to Katinya -Majhar Teh. & Distt. Shimla, in favour of
executive Engineer, Shimla Division No-1 H.P.PWD. Shimla -3
(Online No. FP/HP/Road /31716/2018.

Sir,


Kindly refer to your letter No. PW-SD-I/ WA-FCA /2020-21:-
19945- 46 dated 30.12.2021 on the subject cited above.

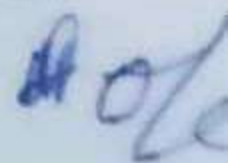
2. As per report sent by Range Forest Officer, SWC, Dhalli the aerial
distance of the proposed above site is approx. 9.45 km. from Shimla Water Catchment,
Wildlife Sanctuary and the aerial distance from Eco Sensitive Zone Shimla Water
Catchment is approx. 8.6 km. and there is no adverse impact on Wildlife points of
view no such on the Sanctuary.

This is for favour of your kind information and further
necessary action please.

Note : This is only distance certificate and can not be treated as NOC.

Yours sincerely,


Dy. Conservator of Forests,
Wildlife Division, Shimla.



FORM-I
(for linear projects)
Government of H.P.
Office of the District Collector

No. SML-SR (57)/2014 - 1244

Dated: 12/12/16

TO WHOM SO EVER IT MAY CONCERN

In compliance of the Ministry of Environment and Forests (MoEF), Government of India's letter No. 11-9/98-FC(pt) dated 3rd August 2009 wherein the MoEF issued guidelines on submission of evidences for having initiated and completed the process of settlement of rights under the Scheduled Tribes and Other Traditional Forest Dweller (Recognition of Forest Rights) Act, 2006 (FRA for short) on the forest land proposed to be diverted for non-forest purposes read with MoEF's letter dated 28th February 2013 wherein MoEF issued certain relaxation in respect of linear projects, it is certified that 01-48-57 hectares of forest land proposed to be diverted in favour of the Executive Engineer, Shimla Shimla Division Shimla for Construction of link road Bharadia to Kataiya Majhar (purpose for diversion of forest land) in Shimla District falls within jurisdiction of Shimla-Rural in Tehsil.

It is further certified that:-

- (a) the complete process for identification and settlement of rights under the FRA has been carried out for the entire 01-48-57 hectares of forest area proposed for diversion. A copy of records of all consultations and meeting of the Forest Rights Committee (s) Gram Sabha(s), Sub Division Level Committee(s) and the District Level Committee are enclosed as annexure to annexure.
- (b) the diversion of forest land for facilities managed by the Government as requested under section 3(2) of the FRA have been completed and the Gram Sabhas have given their consent to it.
- (c) the proposal does not involve recognised rights of Primitive Tribal Groups and Pre-agriculture communities.

Encl: As above

(Rohan Chand Thakur)
District Collector
Shimla District (H.P.)

(Full name and official seal of the District Collector)

hup
suo photo copies
* 200 pages
17/12

ANNEXURE-IV

OFFICE OF THE DEPUTY COMMISSIONER, SHIMLA
DISTRICT SHIMLA HIMACHAL PRADESH

Proceedings of the meeting of the District Level Committee constituted under Schedule Tribes & Other Traditional Forest Dwellers (Recognition of Rights) Act (FRA), 2006

A meeting of the District level Committee of Shimla District, constituted under FRA, 2006 was held under the Chairmanship/ Chairpersonship of Shri Rohan Chand Thakur, IAS, Deputy Commissioner, Shimla on 09-12-2016 at 4.00 P.M. at Shimla in which the application(s) of applicants of Gram Sabha, claiming rights in Village Kateya Majhar, Satlie, forest area(s) 01-48-57 hect. under FRA, 2006, duly processed and recommended by the Sub-Division Level Committee Shimla-Rural were discussed to consider the same for admission by the District Level Committee.

After scrutiny of the documents and detailed discussions, the claim of following

applicant(s) were found to be in order and hence admitted:-

Sr.No.	Name of Applicant	Name of Forest	Detail of forest Right
		--Nil--	

Claims of the following applicants were not found in order and hence rejected:-

Sr.No.	Name of Applicant	Name of Forest	Detail of forest Right
		--Nil--	
		OR	

As informed by SDO (Civil) Shimla-Rural, no application was received from Gram Sabha claiming right in 01-48-57 hect forest area.

Place: Shimla

Date: 09-12-2016


Deputy Commissioner-Cum- Chairman


PROCEEDING OF THE MEETING OF DISTRICT LEVEL FOREST RIGHT COMMITTEE HELD ON 09-12-2016 UNDER THE CHAIRMANSHIP OF SHRI Rohan Chand Thakur, IAS, DEPUTY COMMISSIONER, SHIMLA.

At the very outset the Addl. District Magistrate (L&O) welcomed all the members of the committee and a total cases for issuance of Forest Right Certificate which have been received from the Sub-Divisional Committee placed before the District Level Forest Right Committee and after detail discussion following decision were taken.

All the cases which were placed before the committee has been approved to be processed under FCA.

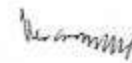
The meeting ended with vote of thanks.



(A. K. VERMA)

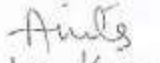

(AMIT SAGAR)


(H.K. Gupta)

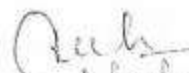

(Shashi Arora)


(H. Chandra Lal)
D/o R. Sharma


(B.L. Sharma)
D.O.


(Anita Kumta)
Z.P. member
Chopal.


(Anil)


(Nalin Sengupta)
Z.P. member
Sonal


Deputy Commissioner-Cum-Chairman
District Level Forest Right Committee
Shimla District Shimla, H.P.

Office of the Sub Divisional Officer (Civil), Shimla (R) District Shimla (HP)

Proceeding of the meeting of the Sub-Divisional level Committee constituted under Schedule Tribes and Other Traditional Forest Dwellers (Recognition of Right Act (FRA) 2006

A Meeting of the Sub Divisional Committee of Shimla rural sub Division, constituted under FRA, 2006 was held under the Chairmanship of **Sh. Gian Sagar Negi, SDO (Civil) Shimla Rural** on 07-12-2016 at 12: 00 AM/PM at Shimla (Place) in which the Applications submitted by applicants/Department of **President Forest Right Committee, Vill- Kataiya Majhar, Panchayat Satlai** was discussed and recommended the same is to District Level Committee for approval.

After scrutiny of the documents and detailed discussions, the claim of following applicant(s) were found to be in order and recommended for admission to District level admitted.

S. NO.	Name of Applicant	Name of Forest	Detail of forest Right
1.	No claim from any body has been recieved	UPF Kataiya Majhar	Construction of road Bharadia to Kataiya Majhar, area measuring 01-48-57 Hect.

Claim of following applicants were not found in order and hence rejected:-

S. NO.	Name of Applicant	Name of Forest	Detail of forest Right
1.			
2.			

OR

As informed by _____ Gram Sabha on application was received claiming rights in _____ forest area.

Place: Shimla

Date: 07-12-2016

SDA (Civil) -Cum-Chairman/Chairperson

Name of the local people who have applied for admission of rights in the said forest area.

अनुसूचित जनजाति और अन्य परम्परागत वन निवासी (वन अधिकारों की मान्यता) अधिनियम, 2006

वन अधिकार समिति

ग्राम सभा कटैया-मन्नार

प्रतिनिधी प्रस्ताव

प्रस्ताव संख्या 2दिनांक 07/08/2016

वन अधिकार समिति ग्राम सभा ग्राम कटैया-मन्नार की बैठक आज दिनांक 07/08/2016
 को 4 बजे स्थान कटैया-मन्नार में श्री सेवक राम ठाकुर
 की अध्यक्षता में की गई जिसमें कटैया-मन्नार ग्राम की अनुसूचित जनजाति और अन्य
 परम्परागत वन निवासी (वन अधिकारों की मान्यता) अधिनियम, 2006 के अन्तर्गत वन परिक्षेत्र कौटी
 जंगल / वन क्षेत्र में जिसमें लोक निर्माण विभाग द्वारा भरद्वारा से कटैया-मन्नार
 के विभाग के लिए 00-88-44 हेक्टेयर का भूमि के उपयोग की मंजूरी प्रस्तावित है। वन अधिकारों के लिए
 दावे हेतु प्रस्ताव हुए ग्रामवासियों के वन अधिकारों के आवेदन पर कार्य की गई। वन अधिकारों के प्रस्तावों
 को साथ प्रस्तुत दस्तावेजों के अध्ययन तथा उस पर विस्तृत चर्चा के उपरान्त वन अधिकार समिति ग्राम
 सभा निम्न लिखित बातों का वादा निम्नानुसार नहीं पाया गया-

क्र.सं.

* ग्राम गांव वासी का नाम

जंगल का नाम

वन अधिकार का व्यौरा

1
2समस्त ग्राम वासी
कटैया-मन्नार0-277 (कटैया-मन्नार)वन परिक्षेत्र कौटी
कित 55 एकड़ तादाई 00-88-44
हेक्टेयर

निम्नलिखित वाद वन अधिकार समिति इस बादे / इन दावों को प्रारित करने हेतु ग्राम सभा में हस्तगत
 किया/करा है।

उपरोक्त में से लिखित दावों का वादा निम्नानुसार नहीं नहीं पाया गया-

क्र.सं.

* ग्राम गांव वासी का नाम

1
2

निम्नानुसार ग्राम सभा इस बादे / इन दावों को प्रारित / निरस्त करने को सिफारिश करती है।

वा

जंगल / वन क्षेत्र में कोई भी वन अधिकार का दावा प्राप्त नहीं हुआ।

स्थान कटैया-मन्नार
 दिनांक 07/08/2016

सचिव
 वन अधिकार समिति
ग्राम कटैया-मन्नार प्रा. 0 पं. सद. बरौदा

* ग्रामवासी / ग्राम वासीयों के नाम जिनको इस वन क्षेत्र / जंगल में वन अधिकारों के दावे के लिए
 आवेदन किया है।

** नोट: कार्य के नाम जिसके लिए वन (संरक्षण) अधिनियम, 1980 के अन्तर्गत वन भूमि के उपयोग
 की अनुमति दी जाती है।

सूचिका जनजाति और अन्य परम्परागत वन निवासी (वन अधिकारी की सम्मति) अधिनियम, 2006

ग्राम नाम **कटैया-मलार**
 विभाग/खण्ड **महाकेश** जिला **बिभन** (हि.प्र.)

प्रतिलिपि प्रस्ताव

दिनांक **07-08-2016**

सम्पत्ति **10/10** / **129/151** प्रस्ताव संख्या **2**

विषय **लोक निर्माण** विभाग/संस्था को **महाकेश से कटैया-मलार**
 के निर्माण हेतु **U-277** जंगल/वन क्षेत्र
 में प्रस्तावित **कित्ता 55 एकड़ ताददी 00-88-44** हेक्टर वन भूमि के उपयोग
 की मंजूरी के लिए सहमति प्रदान करने हेतु।

ग्राम नाम **वन अधिकार समिति कटैया-मलार** की बैठक आज दिनांक
07-08-2016 को **4** वजे स्थान **कटैया-मलार** की गई जिसमें **लोक**
निर्माण विभाग/संस्था को **महाकेश से कटैया-मलार** निर्माण हेतु **U-277**
 जंगल/वन क्षेत्र में प्रस्तावित **हेक्टर वन भूमि के उपयोग की मंजूरी** के
 लिए सहमति प्रदान करने पर चर्चा की गई है।

सभी भागधारियों ने सहमत वन भूमि के प्रस्तावित कार्य हेतु उपयोग की सदस्यों को पूरी
 तरह समझने के बाद सर्व सम्मति से यह निर्णय लिया कि यह काम जंगल उपयोग प्रस्ताव के लिए वन भूमि
 दिए जाने पर सहमत है।

ग्राम नाम की इस बैठक में अनुसूचित जनजाति और अन्य परम्परागत वन निवासी (वन अधिकारी की
 सम्मति) अधिनियम, 2006 के अनुसूचित वन अधिकारी के द्वारा के निपटारे पर भी चर्चा की गई तथा सर्व
 सम्मति से यह निर्णय लिया गया कि उपरोक्त अधिनियम के अनुसूचित वन अधिकारी के द्वारा के निपटारे
 सम्बन्धित सभी प्रक्रिया पूर्ण की जा रही है/ कर ली है तथा प्रस्तावित **00-88-44** हेक्टर वन
 भूमि को **सड़क निर्माण** निर्माण हेतु उपयोग के लिए ग्राम नाम **ग्राम कटैया-मलार** की
 सहमति दी जाती है।

स्थान **कटैया-मलार**
 दिनांक **07-08-2016**

प्रधान **वन अधिकार समिति**
ग्राम कटैया-मलार पं० **सचिव**

26

अनुसूचित जनजाति और अन्य परम्परागत वन निवासी (वन अधिकारों की रीतिरिवाज) अधिनियम, 200

वन अधिकार समिति
ग्राम सभा सतलाई

प्रतिलिपि प्रस्ताव

प्रस्ताव संख्या 10

दिनांक 12-08-2016

वन अधिकार समिति, ग्राम सभा ग्राम पंचायत सतलाई की बैठक अ

दिनांक 12-08-2016 को 09:00

बजे स्थान सतलाई

की अध्यक्षता में श्री प्रोमिला

की अध्यक्षता में श्री ग्राम पंचायत सतलाई

गांव/गाँवों के अनुसूचित जनजाति और अन्य परम्परागत वन निवासी से अनुसूचित जनजाति और अन्य परम्परागत वन निवासी (वन अधिकारों की रीतिरिवाज) अधिनियम 2006 के अन्तर्गत U-275 (कईमा-अकार) जंगल/वन क्षेत्र से सम्बन्धित 2 अधिकारों के दावे हेतु प्राप्त आवेदनों पर कार्य की गई, जिसमें निर्माण सड़क, बरैडिग से बरैडिग के निर्माण के लिए 00-88-44 हेक्टेयर वन के उपयोग भूमि की मजूरी प्रस्तावि

वन अधिकारों के प्रस्तावों के साथ प्रस्तुत दस्तावेजों की अध्ययन तथा इस पर विस्तृत प्र उपरान्त यह ग्राम पंचायत सतलाई नेतीले पर पहुची कि श्री/श्रीमति ग्राम पंचायत सतलाई सड़क निर्माण के लिए अधिकार हेतु दावा नियमानुस सही पाया गया/सही नहीं पाया गया: तदनुसार समिति इस दावे को पारित करने हुए इसे उ उपर स्तर की समिति को प्रेषित करती है/तदनुसार समिति इस दावे को निरस्त करती है

स्थान सतलाई

दिनांक 12-08-2016

ग्राम पंचायत सतलाई ग्राम विकास अधिकारी
ग्राम पंचायत सतलाई ग्राम विकास अधिकारी
ग्राम पंचायत सतलाई ग्राम विकास अधिकारी

** प्रोजेक्ट/कार्य का नाम जिसके लिए वन (संरक्षण) अधिनियम, 1980 के अन्तर्गत वन भूमि व उपयोग की अनुमति दी जानी है।

कार्यालय ग्राम पंचायत सतलाई डा. सतलाई
विकास खण्ड मशोबरा जिला शिमला हि.प्र. ।

प्रतिलिपि प्रस्ताव संख्या: 10

जो दिनांक 12/8/16 को ग्राम सभा की बैठक में प्रधान श्री मती प्रेमिला की अध्यक्षता में 103/252
सदस्यों की उपस्थिति में पारित हुआ।

विषय:— निर्माण सड़क भराडिया से कटैया मझार के अंतर्गत लगने वाली वनक्षेत्र भूमि बारे विचार।

आज बैठक में उपस्थित ग्राम सभा सदस्यों के समक्ष भराडिया से कटैया मझार सड़क निर्माण बारे प्रस्ताव रखा गया। यह कि उक्त सड़क का निर्माण कार्य लोक निर्माण विभाग द्वारा प्रस्तावित है। इस सड़क के अंतर्गत राजस्व ग्राम कटैया मझार या इसके अतिरिक्त ग्राम पंचायत सतलाई के अंतर्गत लगने वाली वनभूमि बारे ग्राम सभा सदस्यों द्वारा विचार विमर्श किया गया।

विचार विमर्श के पश्चात सर्वसम्मति से निर्णय लिया गया कि उक्त भूमि को लोक निर्माण विभाग को सड़क हेतु अनुमति देने बारे ग्राम सभा सदस्यों को कोई आपत्ति नहीं है। इस भूमि से सड़क का निर्माण होने से ग्राम कटैया मझार के अतिरिक्त ग्राम पंचायत सतलाई के अन्य गांवों के लोगों को भी फायदा है। चूंकि उक्त वनभूमि को सड़क निर्माण हेतु लोक निर्माण विभाग के अंतर्गत लाने बारे ग्राम सभा सतलाई द्वारा अपना अनापत्ति प्रमाण पत्र जारी करती है तथा लोक निर्माण विभाग से अनुरोध करती है कि उक्त सड़क का निर्माण शीघ्रताशीघ्र किया जाये। प्रस्ताव की प्रति आगामी कार्यवाही हेतु उप-मण्डलाधिकारी (ना.) महोदय, शिमला (ग्रामीण) तथा अधिशारी अभियंता महोदय, लोक निर्माण विभाग मण्डल शिमला की सेवा में प्रेषित की जाये। प्रस्ताव सर्वसम्मति से पारित है।

प्रमाणित किया जाता है कि नकल मुताबिक असल के सही है।

सचिव 
President 
Gram Panchayat Batai
Development Block Mashobra
Distt. Shimla (H.P.)
ग्राम पंचायत सतलाई डा. सतलाई
विकास खण्ड मशोबरा जिला शिमला हि.प्र. ।

कार्यालय वनाधिकार समिति ग्राम कटैया मझार ग्राम पंचायत सतलाई विकास खण्ड मशोबरा जिला शिमला हि.प्र. ।

आज दिनांक 07/08/2016 को राजस्व ग्राम कटैया मझार की वनाधिकार समिति की बैठक वनाधिकार मान्यता कानून 2006 के अंतर्गत वनाधिकार समिति अध्यक्ष श्री सेवक राम ठाकुर की अध्यक्षता में सम्पन्न हुई। उपस्थिति 10/10 रही। बैठक में बैठक में निम्न कार्यवाही अमल में लाई गई।


प्रतिलिपि प्र.सं.-2:-

विषय- निर्माण सड़क भराडिया से कटैया मझार के अंतर्गत राजस्व ग्राम कटैया मझार में लगने वाली वनक्षेत्र भूमि बारे विचार।

आज बैठक में उपस्थित समिति सदस्यों के समक्ष प्रस्ताव रखा गया जिसमें भराडिया से कटैया सड़क निर्माण के अंतर्गत लगने वाली चक कटैया मझार की वन भूमि का प्रयोग लोक निर्माण विभाग के द्वारा किये जाने वाले विचार विमर्श किया गया। यह कि उक्त सड़क लोक निर्माण विभाग के अंतर्गत प्रस्तावित है तथा बजट का प्रावधान कर दिया गया है। इस सड़क के अधीन चक कटैया मझार के अंतर्गत लगने वाली वन भूमि के उपयोग बारे विस्तृत चर्चा की गई।

विचार विमर्श के पश्चात् सर्वसम्मति से निर्णय लिया गया कि उक्त भूमि को लोक निर्माण विभाग को सड़क हेतु देने वाले वन अधिकार समिति को कोई आपत्ति नहीं है। इस भूमि से सड़क का निर्माण होने से ग्राम कटैया मझार के सभी लोगों को फायदा है। अतः उक्त वनभूमि को सड़क निर्माण हेतु लोक निर्माण विभाग के अंतर्गत लाने वाले वनाधिकार समिति ग्राम कटैया मझार अपना अनापत्ति प्रमाण पत्र जारी करती है। प्रस्ताव की प्रति आगामी कार्यवाही हेतु उप-मण्डलाधिकारी ना. महोदय, शिमला ग्रामीण तथा अधिशासी अभियंता महोदय, लोक निर्माण विभाग मण्डल शिमला को सेवा में प्रेषित की जाये। प्रस्ताव सर्वसम्मति से पारित है।

प्रमाणित किया जाता है कि नकल मुताबिक असल के सही है।

प्रधान 
वन अधिकार समिति
ग्राम कटैया-मझार पो 0 पंच सतलाई

(6)

कार्यालय वनाधिकार समिति ग्राम कटैया मझार ग्राम पंचायत
सतिलाई विकास खण्ड मशोबरा जिला शिमला हि.प्र. ।

आज दिनांक 07/08/2016 को राजस्व ग्राम कटैया मझार की वनाधिकार समिति की ग्राम सभा की बैठक वनाधिकार मान्यता कानून 2006 के अंतर्गत वनाधिकार समिति अध्यक्ष श्री सेवक राम ठाकुर की अध्यक्षता में सम्पन्न हुई। उपस्थिति 129/151 रही। बैठक में निम्न कार्यवाही अमल में लाई गई।

प्र.सं.-2-

विषय:- निर्माण सड़क भराडिया से कटैया^{M.S.M} के अंतर्गत राजस्व ग्राम कटैया मझार में लगने वाली वनक्षेत्र भूमि बारे विचार।

आज बैठक में उपस्थित राजस्व ग्राम कटैया मझार के ग्राम सभा सदस्यों के समक्ष प्रस्ताव रखा गया जिसमें भराडिया से कटैया^{M.S.M} सड़क निर्माण के अंतर्गत लगने वाली चक कटैया मझार की वन भूमि का प्रयोग लोक निर्माण विभाग के द्वारा किये जाने बारे विचार विमर्श किया गया। यह कि उक्त सड़क लोक निर्माण विभाग के अंतर्गत प्रस्तावित है तथा बजट का प्रावधान कर दिया गया है। इस सड़क के अधीन चक कटैया मझार के अंतर्गत लगने वाली वन भूमि के उपयोग बारे विस्तृत चर्चा की गई। इस सड़क के निर्माण से सभी ग्रामवासियों को फायदा होगा। इस बारे वनाधिकार समिति द्वारा प्रस्ताव पारित कर दिया गया है।

विचार विमर्श के पश्चात सर्वसम्मति से निर्णय लिया गया कि उक्त भूमि को लोक निर्माण विभाग को सड़क हेतु देने बारे ग्रामवासियों को कोई आपत्ति नहीं है। इस भूमि से सड़क का निर्माण होने से ग्राम कटैया मझार के सभी लोगों को फायदा है। अतः उक्त वनभूमि को सड़क निर्माण हेतु लोक निर्माण विभाग के अंतर्गत लाने बारे ग्राम सभा वनाधिकार समिति ग्राम कटैया मझार अपना अनापत्ति प्रमाण पत्र जारी करती है। प्रस्ताव की प्रति आगामी कार्यवाही हेतु उप-मण्डलाधिकारी (ना.) महोदय, शिमला (ग्रामीण) तथा अधिशासी अभियंता महोदय, मण्डल शिमला की सेवा में प्रेषित की जाये। प्रस्ताव सर्वसम्मति से पारित है।

प्रमाणित किया जाता है कि नकल मुताबिक असल के सही है।


ग्राम पंचायत सचिव
ग्राम कटैया-मझार, 70 40 सतिलाई

FORM-I
(for linear projects)
Government of H.P.
Office of the District Collector

No. SML-SR (57)/2014 - 1245

Dated: 12/12/16

TO WHOM SO EVER, IT MAY CONCERN

In compliance of the Ministry of Environment and Forests (MoEF), Government of India's letter No. 11-9/98-FC(pt) dated 3rd August 2009 wherein the MoEF issued guidelines on submission of evidences for having initiated and completed the process of settlement of rights under the Scheduled Tribes and Other Traditional Forest Dweller (Recognition of Forest Rights) Act, 2006 (FRA for short) on the forest land proposed to be diverted for non-forest purposes read with MoEF's letter dated 5th February 2013 wherein MoEF issued certain relaxation in respect of linear projects, it is certified that 02-31-39 hectares of forest land proposed to be diverted in favour of the Executive Engineer, Shimla ^{PWS} Shimla Division Shimla for Construction of link road Bharadia to Kataiya Majhar (purpose for diversion of forest land) in Shimla District falls within jurisdiction of Shimla-Rural in Tehsil.

It is further certified that:-

- the complete process for identification and settlement of rights under the FRA has been carried out for the entire 02-31-39 hectares of forest area proposed for diversion. A copy of records of all consultations and meeting of the Forest Rights Committee (s) Gram Sabha(s), Sub Division Level Committee(s) and the District Level Committee are enclosed as annexure ___ to annexure ___.
- the diversion of forest land for facilities managed by the Government as requested under section 3(2) of the FRA have been completed and the Gram Sabhas have given their consent to it.
- the proposal does not involve recognised rights of Primitive Tribal Groups and Pre-agriculture communities.

Encl: As above

(Rohan Chand Thakur)

District Collector Signature

(Full name and official seal of the District Collector)

R2/W1
M/12/16
16/12

3638
19/12/16

my
Shud photo copy
6/12/16
17/12

ANNEXURE-IV

OFFICE OF THE DEPUTY COMMISSIONER, SHIMLA
DISTRICT SHIMLA HIMACHAL PRADESH

Proceedings of the meeting of the District Level Committee constituted under Schedule Tribes & Other Traditional Forest Dwellers (Recognition of Rights) Act (FRA), 2006

A meeting of the District level Committee of Shimla District, constituted under FRA, 2006 was held under the Chairmanship/ Chairpersonship of Shri Rohan Chand Thakur, IAS, Deputy Commissioner, Shimla on 09-12-2016 at 4.00 P.M. at Shimla in which the application(s) of applicants of Gram Sabha, claiming rights in Village Ser-Dagoon, Darbhog forest area(s) 02-31-39 hect. under FRA, 2006, duly processed and recommended by the Sub-Division Level Committee Shimla-Rural were discussed to consider the same for admission by the District Level Committee.

After scrutiny of the documents and detailed discussions, the claim of following applicant(s) were found to be in order and hence admitted:-

Sr.No.	Name of Applicant	Name of Forest	Detail of forest Right
		--Nil--	


Claims of the following applicants were not found in order and hence rejected:-

Sr.No.	Name of Applicant	Name of Forest	Detail of forest Right
		--Nil--	
		OR	

As informed by SDO (Civil) Shimla-Rural, no application was received from Gram Sabha claiming right in 02-31-39 hect forest area.

Place: Shimla

Date: 09-12-2016


Deputy Commissioner-Cum- Chairman


PROCEEDING OF THE MEETING OF DISTRICT LEVEL FOREST RIGHT
COMMITTEE HELD ON 09-12-2016 UNDER THE CHAIRMANSHIP OF
SHRI Rohan Chand Thakur, IAS, DEPUTY COMMISSIONER, SHIMLA.

At the very outset the Addl. District Magistrate (L&O) welcomed all the members of the committee and a total cases for issuance of Forest Right Certificate which have been received from the Sub-Divisional Committee placed before the District Level Forest Right Committee and after detail discussion following decision were taken.

All the cases which were placed before the committee has been approved to be processed under FCA.


The meeting ended with vote of thanks.



(A. K. VERMA)



(AMIT SUMBANI)


(H. K. Gupta)


(Shakti Anand Sharma)



(H. K. Sharma)


(B. L. Sharma)
DPO


(Anita Kanta)
Z.P. member
Chopal.


(Anu)


(Anu)
Z.P. member
Soni


Deputy Commissioner-Cum-Chairman
District Level Forest Right Committee
Shimla District Shimla, H.P.

Office of the Sub Divisional Officer (Civil), Shimla (R) District Shimla (HP)

Proceeding of the meeting of the Sub-Divisional level Committee constituted under Schedule Tribes and Other Traditional Forest Dwellers (Recognition of Right Act (FRA) 2006

A Meeting of the Sub Divisional Committee of Shimla rural sub Division, constituted under FRA, 2006 was held under the Chairmanship of **Sh. Gian Sagar Negi, SDO (Civil) Shimla Rural** on 07-12-2016 at 12: 00 AM/PM at Shimla (Place) in which the Applications submitted by applicants/Department of **President Forest Right Committee, Vill- Seri Dagon, Panchayat Darbhog** was discussed and recommended the same is to District Level Committee for approval.

After scrutiny of the documents and detailed discussions, the claim of following applicant(s) were found to be in order and recommended for admission to District level admitted.

S. NO.	Name of Applicant	Name of Forest	Detail of forest Right
1.	No claim from any body has been recieved	UPF Seri Dagon	Construction of road Bharadia to Kataiya Majhar, area measuring 02-31-39 Hect.

Claim of following applicants were not found in order and hence rejected:-

S. NO.	Name of Applicant	Name of Forest	Detail of forest Right
1.			
2.			

OR

As informed by _____ Gram Sabha on application was received claiming rights in _____ forest area.

Place: Shimla

Date: 07-12-2016

SDA (Civil) —Cum—Chairman/Chairperson

Name of the local people who have applied for admission of rights in the said forest area.

अनुसूचित जनजाति और अन्य परम्परागत वन निवासी (वन अधिकारों की मान्यता) अधिनियम, 2006
वन अधिकार समिति
ग्राम सभा राजस्त ग्राम सेरी-डौन ग्रा० पं० दरभोग
प्रतिनिधी प्रस्ताव

दिनांक 05/08/2016

प्रस्ताव संख्या 2

वन अधिकार समिति ग्राम सभा सेरी-डौन की बैठक आज दिनांक 11.08 बजे स्थान सेरी-डौन में श्री / श्रीमति लामकराम
की अध्यक्षता में की गई जिसमें सेरी-डौन ग्राम की अनुसूचित जनजाति और अन्य
परम्परागत वन निवासी (वन अधिकारों की मान्यता) अधिनियम 2006 के अन्तर्गत U-278
जंगल / वन क्षेत्र में जिसमें हि० प्र० लो० विभाग द्वारा भरा हुआ है * कटैया - मफार सड़क
के निर्माण के लिए 02-04-81 हेक्टेयर वन भूमि के उपयोग की मंजूरी प्रस्तावित है। वन अधिकारों के लिए
दावे हेतु प्राप्त हुए ग्राम वासीयों के वन अधिकारों के आवेदनों पर चर्चा की गई। वन अधिकारों के प्रस्तावों
के साथ प्रस्तुत दस्तावेजों के अध्ययन तथा उस पर विस्तृत चर्चा के उपरान्त वन अधिकार समिति सभा
द्वारा निम्न लिखित प्रावों का दावा नियमानुसार सही पाया गया -

क्र०सं०	* पात्र गांव वासी का नाम	जंगल का नाम	वन अधिकार का व्यौर
1	<u>समस्त ग्रामवासी</u>	<u>U-278 (सेरी-डौन)</u>	<u>वन परिच्छेद कोठी</u>
2	<u>सेरी-डौन</u>		<u>कित० 260</u> <u>एकड़ 02-04-81 हेक्टेयर</u>

तदनुसार यह वन अधिकार समिति इस दावे / इन दावों को प्रारित करने हेतु ग्राम सभा से इसकी
सिफारिश करती है।

उपरोक्त में से लिखित प्रावों का दावा नियमानुसार सही नहीं पाया गया -

क्र०सं०	* पात्र गांव वासी का नाम
1	-
2	-

तदनुसार ग्राम सभा इस दावे / इन दावों को प्रारित निरस्त करने की सिफारिश करती है।

U-278 जंगल / वन क्षेत्र में कोई भी वन अधिकार का दावा प्राप्त नहीं हुआ।

स्थान सेरी-डौन
दिनांक 05-08-2016

अधीकृत हस्ताक्षरकर्ता
ग्राम सभा

Lual म. 19/8
प्रधान सावित्री
वन अधिकार समिति
ग्रा० सेरी-डौन ग्रा० पं० दरभोग

* ग्रामवासी / ग्राम वासीयों के नाम जिन्होंने इस वन क्षेत्र / जंगल में वन अधिकार के दावे के लिए
आवेदन दिया है।

** प्रोजेक्ट / कार्य का नाम जिसके लिए वन (संरक्षण) अधिनियम 1960 के अन्तर्गत वन भूमि के उपयोग
की अनुमति दी जानी है।

Lual म. 19/8
प्रधान सावित्री
वन अधिकार समिति
ग्रा० सेरी-डौन ग्रा० पं० दरभोग

Annexure-VI

अनुसूचित जातों की और अन्य परम्परागत जन जातों की अधिकारों की सम्पत्ति अधिनियम, 2008

ग्राम/समाज सेरी-डुगौन
 दिनांक/स्थान मन्नाकरा जिला शिबल्ला (हिमाचल)

प्रतिनिधी परमाण

दिनांक 06-08-2016समाप्ति 10/10 / 62/68प्रस्ताव संख्या 2

विषय लैंक-निर्माण विभाग/संस्था का भराडिआ से कैयों-मन्नार
 जो निर्माण हेतु U-278 (सेरी-डुगौन) योग्य/ अन्य क्षेत्र
 में प्रस्तावित किता 26 रकबा लम्बाई 2-04-81 है/उपरोक्त क्षेत्र में भूमि को उपयोग
 की मजूरी के लिए सहमति प्रदान करने हेतु।

ग्राम/समाज वन अधिकार समिति सेरी-डुगौन की बैठक आज दिनांक
06-08-16 को 12:30 बजे स्थान सेरी-डुगौन की गई जिसमें लैंक
निर्माण विभाग/संस्था का भराडिआ से कैयों-मन्नार निर्माण हेतु U-278
 क्षेत्र में वन में प्रस्तावित 2-04-81 है/उपरोक्त क्षेत्र में भूमि को उपयोग की मजूरी के
 लिए सहमति प्रदान करने पर चर्चा की गई है।

सभी जागरूकता के अन्तर्गत वन भूमि में प्रस्तावित कार्य हेतु उपयोग के लक्ष्यों को ध्यान
 रख समझने के बाद सर्व सम्पत्ति से यह निर्णय लिया कि यह कार्य जमीन अधिनियम 2002 के अन्तर्गत
 लिए जारी पर सम्पत्ति है।

ग्राम/समाज की इस बैठक में अनुसूचित जातों की और अन्य परम्परागत जन जातों की अधिकारों की
 सम्पत्ति अधिनियम, 2008 के अन्तर्गत वन अधिकारों के हानि के निषेध पर भी चर्चा की गई तथा सर्व
 सम्पत्ति से यह निर्णय लिया गया कि उपरोक्त अधिनियम के अन्तर्गत वन अधिकारों के हानि के निषेध
 सम्पत्ति जारी जाकिता पूरी की जा रही है/ कर ली है तथा प्रस्तावित 2-04-81 है/उपरोक्त क्षेत्र में
 भूमि को सड़क-निर्माण निर्माण हेतु उपयोग के लिए ग्राम/समाज सेरी-डुगौन की
 सहमति दी जाती है।

स्थान सेरी-डुगौन
 दिनांक 06-08-2016

प्रमाण [Signature] वन अधिकार समिति
 प्रमाण [Signature] जमीन अधिनियम
 ग्रा0 सेरी-डुगौन ग्रा0 पं0 दरमो

अनुसूचित जनजाति और अन्य परम्परागत वन निवासी (वन अधिकारों की संरक्षण) अधिनियम, 2006

वन अधिकार समिति

ग्राम सभा

दरभौग

प्रतिसिपि प्रस्ताव

प्रस्ताव संख्या 11

दिनांक 11-08-2016

वन अधिकार समिति, ग्राम सभा दरभौग की बैठक आज दिनांक 11-08-2016 को 2 बजे स्थान दरभौग में आयोजित की गई।
 अध्यक्षता में श्री गुरु सिंह जी की अध्यक्षता में की गई बैठक में ग्राम सेर-डौन में निवासी श्री/गाँवों के अनुसूचित जनजाति और अन्य परम्परागत वन निवासी (वन अधिकारों की संरक्षण) अधिनियम 2006 के अन्तर्गत U-278 (सेर-डौन) जंगल/वन क्षेत्र से सम्बन्धित वन अधिकारों के दावे हेतु प्राप्त आवेदनो पर चर्चा की गई, जिसमें सराईया से कटियाँ-मझार के निमाण के लिए 02-04-81 हेक्टेयर वन के उपयोग भूमि की मजूरी प्रस्तावित है।

वन अधिकारों के प्रस्तावों के साथ प्रस्तुत दस्तावेजों के अध्ययन तथा इस पर विस्तृत प्रश्न उपस्थित यह प्रश्न प्रस्तुत नसीजे पर पहुँची कि श्री/श्रीमति गुरुवांसी सेर-डौन के जंगल/वन क्षेत्र में सड़क निर्माण के लिए अधिकार हेतु दावा नियमानुसार सही पाया गया/सही नहीं पाया गया। तदनुसार समिति इस दावे को पारित करते हुए इसे उप बण्ड स्तर की समिति को प्रेषित करती है/तदनुसार समिति इस दावे को निरस्त करती है।

स्थान काफिले ग्राम पंचायत दरभौग

दिनांक 11-08-2016

ग्राम पंचायत सदस्य विकास अधिकारी

ग्राम पंचायत

विकास खुर्द मसोबरा

सदर जिला विकास (विपम)

प्रोजेक्ट/कार्य का नाम जिसके लिए वन (संरक्षण) अधिनियम, 1980 के अन्तर्गत वन भूमि के उपयोग की अनुमति दी जानी है।

कार्यालय ग्राम पंचायत दरभोग डा. दरभोग
विकास खण्ड मशोबरा जिला शिमला हि.प्र. ।

प्रतिलिपि प्रस्ताव संख्या:- ४

जो दिनांक 11-8-16 को ग्राम सभा की बैठक में प्रधान श्री जोगेन्द्र भारद्वाज की अध्यक्षता में 133/600...
सदस्यों की उपस्थिति में पारित हुआ।

विषय:- निर्माण सड़क भराड़िया से कटैया मझार के अंतर्गत लगने वाली वनक्षेत्र भूमि बारे विचार।

आज बैठक में उपस्थित ग्राम सभा सदस्यों के समक्ष भराड़िया से कटैया मझार सड़क निर्माण बारे प्रस्ताव रखा गया। यह कि उक्त सड़क का निर्माण कार्य लोक निर्माण विभाग द्वारा प्रस्तावित है। इस सड़क के अंतर्गत राजस्व सेरी डगैण या इसके अतिरिक्त ग्राम पंचायत दरभोग के अंतर्गत लगने वाली वनभूमि बारे ग्राम सभा सदस्यों द्वारा विचार विमर्श किया गया।

विचार विमर्श के पश्चात् सर्वसम्मति से निर्णय लिया गया कि उक्त भूमि को लोक निर्माण विभाग को सड़क हेतु अनुमति देने बारे ग्राम सभा सदस्यों को कोई आपत्ति नहीं है। इस भूमि से सड़क का निर्माण होने से ग्राम सेरी डगैण के अतिरिक्त ग्राम पंचायत के अन्य गांवों के लोगों को भी फायदा है। ।

अतः उक्त वनभूमि को सड़क निर्माण हेतु लोक निर्माण विभाग के अंतर्गत लाने बारे ग्राम सभा दरभोग अपना अनापत्ति प्रमाण पत्र जारी करती है तथा लोक निर्माण विभाग से अनुरोध करती है कि उक्त सड़क का निर्माण शीघ्रतः किया जाये। प्रस्ताव की प्रति आगाभी कार्यवाही हेतु उप-मण्डलाधिकारी (ना) महोदय, शिमला (ग्रामीण) तथा अधिशासी अभियंता महोदय, मण्डल शिमला की सेवा में प्रेषित की जाये। प्रस्ताव सर्वसम्मति से पारित है।

प्रमाणित किया जाता है कि नकल मुताबिक असल के सही है।



प्रथम *Handwritten signature*
ग्राम पंचायत दरभोग
विकास मशोबरा, शिमला, हि.प्र.

कार्यालय वनाधिकार समिति ग्राम सेरी डगैंग ग्राम पंचायत दरभोग विकास खण्ड मशोबरा जिला शिमला हि.प्र. ।

आज दिनांक 05/08/2016 को राजस्व ग्राम सेरी डगैंग की वनाधिकार समिति की ग्राम सभा की बैठक वनाधिकार मान्यता कानून 2006 के अंतर्गत वनाधिकार समिति अध्यक्ष श्री लायकराम ठाकुर की अध्यक्षता में सम्पन्न हुई । उपस्थिति 62/68 रही। बैठक में बैठक में निम्न कार्यवाही अमल में लाई गई।


प्र.सं.-2:-


विषय:- निर्माण सडक भराडिया से कटैया के अंतर्गत राजस्व ग्राम सेरी डगैंग में लगने वाली वनक्षेत्र भूमि बारे विचार।

आज बैठक में उपस्थित राजस्व ग्राम सेरी डगैंग के ग्राम सभा सदस्यों के समक्ष प्रस्ताव रखा गया जिसमें भराडिया से कटैया सडक निर्माण के अंतर्गत लगने वाली चक सेरी डगैंग की वन भूमि का प्रयोग लोक निर्माण विभाग के द्वारा किये जाने वाले विचार विमर्श किया गया। यह कि उक्त सडक लोक निर्माण विभाग के अंतर्गत प्रस्तावित है तथा बजट का प्रावधान कर दिया गया है। इस सडक के अधीन चक सेरी-डगैंग के अंतर्गत लगने वाली वन भूमि के उपयोग को विस्तृत चर्चा की गई। इस सडक के निर्माण से सभी ग्रामवासियों को फायदा होगा। इस बारे वनाधिकार समिति द्वारा प्रस्ताव पारित कर दिया गया है।

विचार विमर्श के पश्चात सर्वसम्मति से निर्णय लिया गया कि उक्त भूमि को लोक निर्माण विभाग को सडक हेतु देने वाले ग्रामवासियों को कोई आपत्ति नहीं है। इस भूमि से सडक का निर्माण होने से ग्राम सेरी डगैंग के सभी लोगों को फायदा है। अतः उक्त वनभूमि को सडक निर्माण हेतु लोक निर्माण विभाग के अंतर्गत लाने वाले ग्राम सभा वनाधिकार समिति ग्राम सेरी डगैंग अपना अनापत्ति प्रमाण पत्र जारी करती है। प्रस्ताव की प्रति आगामी कार्यवाही हेतु उप-मण्डलाधिकारी ना. महोदय, शिमला ग्रामीण तथा अधिशासी अभियंता महोदय, मण्डल शिमला की सेवा में प्रेषित की जाये। प्रस्ताव सर्वसम्मति से पारित है।

प्रमाणित किया जाता है कि नकल मुताबिक असल के सही है।


प्रधान
वन अधिकार समिति
ग्राम सेरी-डगैंग ग्राम पंच दरभोग


सचिव

कार्यालय वनाधिकार समिति ग्राम सेरी डगैन् ग्राम पंचायत दरभोग विकास खण्ड मशोबरा जिला शिमला हि.प्र. ।

आज दिनांक 5/8/2016 को राजस्व ग्राम सेरी डगैन् की वनाधिकार समिति की बैठक वनाधिकार मान्यता कानून 2006 के अंतर्गत वनाधिकार समिति अध्यक्ष श्री लायकराम ठाकुर की अध्यक्षता में सम्पन्न हुई। उपस्थिति 10/10 रही। बैठक में बैठक में निम्न कार्यवाही अमल में लाई गई।



प्र.सं.-2:-

विषय:- निर्माण सड़क भराडिया से कटैया के अंतर्गत राजस्व ग्राम सेरी डगैन् में लगने वाली वनक्षेत्र भूमि बारे विचार।

आज बैठक में उपस्थित समिति सदस्यों के समक्ष प्रस्ताव रखा गया जिसमें भराडिया से कटैया सड़क निर्माण के अंतर्गत लगने वाली चक सेरी-डगैन् की वन भूमि का प्रयोग है लोक निर्माण विभाग के द्वारा किये जाने वाले विचार विमर्श किया गया। यह कि उक्त सड़क लोक निर्माण विभाग के अंतर्गत प्रस्तावित है तथा बजट का प्रावधान कर दिया गया है। इस सड़क के अधीन चक सेरी-डगैन् के अंतर्गत लगने वाली वन भूमि के उपयोग को विस्तृत चर्चा की गई।

विचार विमर्श के पश्चात सर्वसम्मति से निर्णय लिया गया कि उक्त भूमि को लोक निर्माण विभाग को सड़क हेतु देने वाले वन अधिकार समिति को कोई आपत्ति नहीं है। इस भूमि से सड़क का निर्माण होने से ग्राम सेरी डगैन् के सभी लोगों को फायदा है। अतः उक्त वनभूमि को सड़क निर्माण हेतु लोक निर्माण विभाग के अंतर्गत लाने वाले वनाधिकार समिति ग्राम सेरी डगैन् अपना अनापत्ति प्रमाण पत्र जारी करती है। प्रस्ताव की प्रति आगामी कार्यवाही हेतु उप-मण्डलाधिकारी ना. महोदय, शिमला ग्रामीण तथा अधिशासी अभियंता महोदय, मण्डल शिमला की सेवा में प्रेषित की जाये। प्रस्ताव सर्वसम्मति से पारित है।

प्रमाणित किया जाता है कि नकल मुताबिक असल के सही है।

प्रधान  सचिव 
वन अधिकार समिति
ग्रा0 सेरी-डगैन् ग्रा0 पं0 दरभोग

No. SML-SR-Acq. (57)/2018--
Office of the Deputy Commissioner,
Shimla District Shimla, H.P.

Dated Shimla 171001, the

th January, 2018

CORRIGENDUM

In partial modification of this office letter No. SML-SR-. (57)/2014-1244 & 1245 dated 12-12-2016, vide which the Forest Right Act Certificate was issued in favour of the Executive Enginner, Shimla Division HP PWD, Shimla for the construction of Bharadia (Seri) to Katenya- Majhar in Village Sair- Dagaon & Darbhog Tehsil Shimla-Rural. The total area involved in the case as recommended by the Sub-Division level Forest Rights Committee Shimla-Rural may be read as 2-93-25 hect. instead of 3-79-96 Hect.

colt

Collector,

Shimla District Shimla

Endst. No. SML-SR-Acq(57)/2015- 1761-62 Dated 19. 1. 2018
Copy to:-

1. The Sub-Divisional Officer (Civil) -Cum- Chairman Sub-Division Level Forest Rights Committee, Shimla-Rural for information
- ✓ 2. The Executive Engineer, HPPWD Shimla Division, Shimla for information.

Amal

Collector,

Shimla District Shimla

24

JOINT INSPECTION REPORT

Name of project:- C/O proposed Road Seri to Katinya-Majhar Km.0/000 to 7/500.

Joint inspection of the proposed diversion of land for **C/O proposed road Seri to Katinya-Majhar Km. 0/000 to 7/500** of range Koti and under the jurisdiction of Shimla(Rural) forest division was conducted on 03-09-2016.

Forest lands regarding total area measuring 2.9325 Hect required for the C/O Proposed road Seri to Katinya-Majhar Km.0/000 to 7/500 U-278 Seri-Dagoan Khasra Nos.383/1,321/1,224/1,311/1,311/2,235/1,278/1,278/4,315/1,320/1,320/2,320/3,321/2,224/2,235/2,278/2, 315/2 and U-277

21/1,31/1,29/1,28/1,356/1,75/1,76/1,70/1,67/1,80/1,91/1,90/1,124/1,175/1,177/1,391/1,387/1,474/1,514/1 541/1,178/1,543/1,545/1,544/1,79/1 of sub-Tehsil Junga, tehsil Shimla(Rural)Distt Shimia.

Whereas 2.9325 Hect. Forest land will be used for **C/O proposed road Seri to Katinya-Majhar Km.0/000 to 7/500** some of muck will be dumped behind retaining walls and breast wall and some muck will be dumped for leveling of site approved for dumping sites.

The joint inspection team explored the possibilities of other alternative but the project being site specific no alternative were possible for 215 numbers of trees (143 trees+72 sampling), felling is involved in the proposed site selected by the user agency.

Hence, Joint inspection team came to the conclusion and consented upon that the site selected by the team may be considered as final for the **C/O Proposed road Seri to Katinya -Majhar Km. 0/000 to 7/500**. There is no natural water source, cremation ground, common purpose infrastructure in the proposed alignment of the land.

Place:- Shimla

Date:-

Assistant Engineer,
PWD sub-division,
H.P.P.W.D Junga.

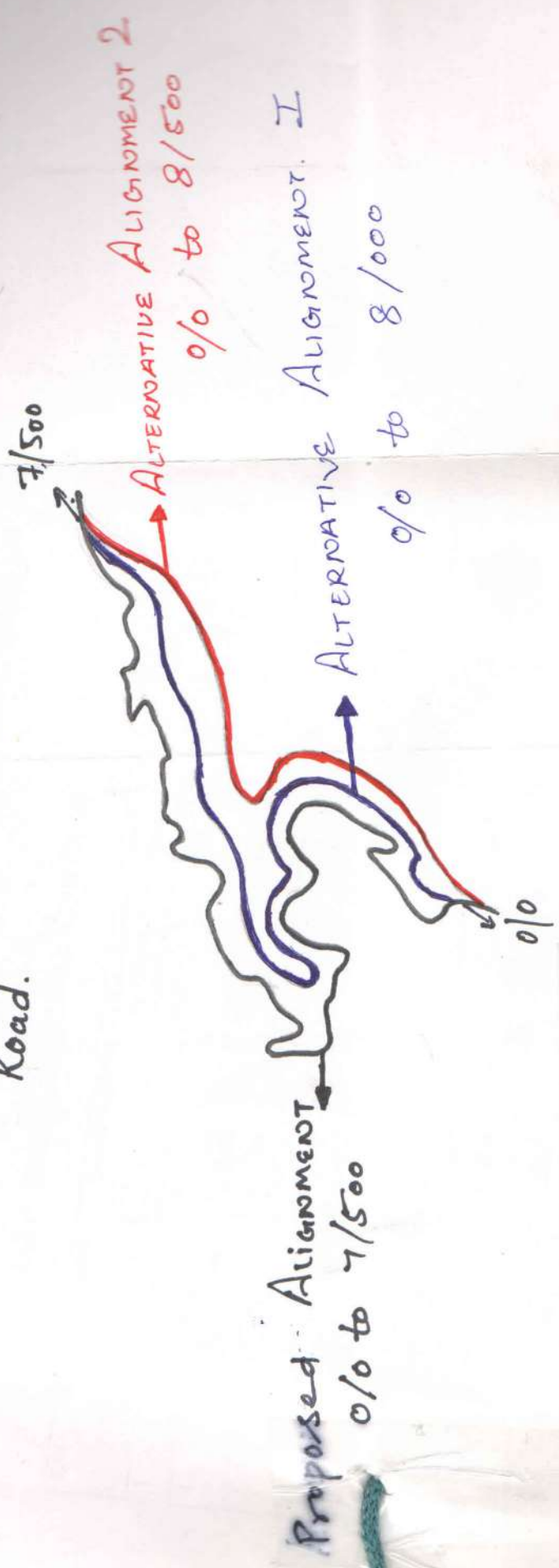
Executive Engineer,
Shimla Division No-1,
H.P.P.W.D Shimla-3.

Divisional Forest Officer,
Forest Division Shimla,
Distt Shimla.

Sub-Divisional Officer,
Shimla(Rural),
Distt Shimla.


RANGE FOREST OFFICER
KOTI FOREST RANGE

ALTERNATIVE ALIGNMENT: C/O Proposed Road from Sexi to Katiyon Majhar Road.



ROAD	LAND IN (km)	REMARKS
<u>PROPOSED ALIGNMENT</u>	0/0 to 7/500	Selected Road Alignment
<u>ALTERNATIVE ALIGNMENT I</u>	0/0 to 8/000	Rejected Road due to built up developed
<u>ALTERNATIVE ALIGNMENT II</u>	0/0 to 8/500	Rejected Road due to built up area developed

Hand
D.R.

59

44

Seri to Katinya - Majhar
MUCK MANAGEMENT PLAN (MNP)

Sr.	Description	Quantity
1	Total Quantity of Muck being produced	148578
2	Deduction for useful stone as required under the clause of agreement to be executed by the Contractor and Executive Engineer of Project.	7651
3	Net Balance Quantity of Debries/Muck (1-2)	140927 cum (A)
4	Quantity available on site with swell factor @ 40% of (A)	56371
	Total (sr.3-4)	197298 cum (B)
5	Material /Muck to be used in Project:-	
(i)	Deduction of material required for the construction of dumping place in dry masonry wall/Edge wall @ 15% of (B)	29595.00 cum
(ii)	Less for material/Muck required for leveling of the proposed site for the construction of road R /wall B/wall etc @25% of (B)	35232.00
	Total :- (i)+(ii)	64827 cum (C)
6	Net material/Muck to dumped in dumping site (B-C) in Cum	132471.00 cum

Total Capacity of 5 No.s Dumping Site on project :- **132471.00 cum**


Shakur
Assistant Engineer
Shimla Division No. 1
H.P.W.D Shimla-3

[Signature]
Executive Engineer.
Shimla Division No. 1
H.P.W.D. Shimla-3
(Gr. P. K. Bhardwaj)

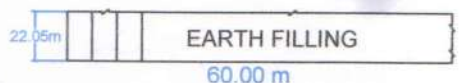
Countersigned by:-

[Signature]
Divisional Forest Officer,
Shimla Forest Division
Shimla -2
Office Seal.....

C/O PROPOSED ROAD FROM SERI TO KATIYAN MAJHAR



X SECTION



PLAN NOT TO THE SCALE

DUMPING SITE 1

TOTAL DUMPING =	L	W	H	NO.S	QNTY
DUMPING SITE =	60.00	22.5	10.00	1	13500.0 CUM
WIRE CREATE					

Signature

Assistant Engineer
(B&R) Sub. Division
H.P.P.W.D. Junga

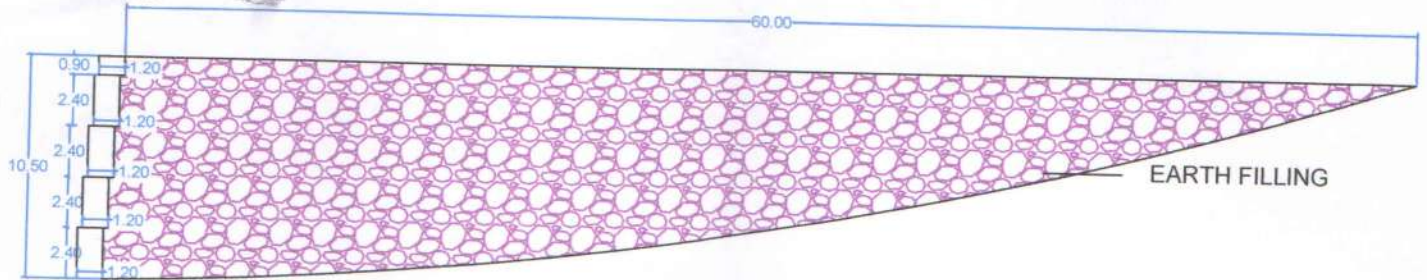
Executive Engineer
Shimla Division No.1
HPPWD, Shimla

(Er. I. K. Bhardwaj)

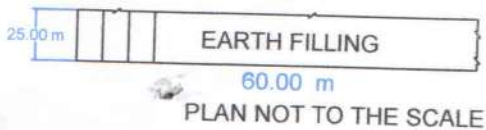
VASTUKAR & ASSOCIATES
Architects, Engineers, Estimators
Interior Designer, Contractors
& Consultants (Regd T.C.P)

329
2

C/O PROPOSED ROAD FROM SERI TO KATIYAN MAJHAR



X SECTION



DUMPING SITE 2

TOTAL DUMPING =	L	W	H	NO.S	QNTY
DUMPING SITE =	60.00	25.00	10.50	1	15750.0 CUM
WIRE CREATE					

Sum

Assistant Engineer
(B&R) Sub. Division
H.P.P.W.D. Junga


Executive Engineer
Shimla Division No.1
HPPWD, Shimla

(En. K. Bhargava)

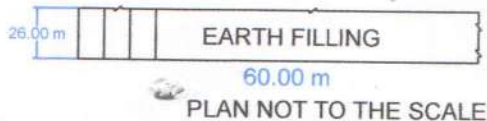
VASTUKAR & ASSOCIATES
Architects, Engineers, Estimators
Interior Designer, Contractors
& Consultants (Regd. T.C.P.)

224
2

C/O PROPOSED ROAD FROM SERI TO KATIYAN MAJHAR



X SECTION



DUMPING SITE 3

TOTAL DUMPING =	L	W	H	NO.S	QNTY
DUMPING SITE	= 60.00	26.00	10.00	1	15600.0 CUM
WIRE CREATE					

[Signature]

Assistant Engineer
(B&R) Sub. Division
H.P.P.W.D. Junga

Executive Engineer
Shimla Division No.1
HPPWD, Shimla
(G. K. Bhargava)

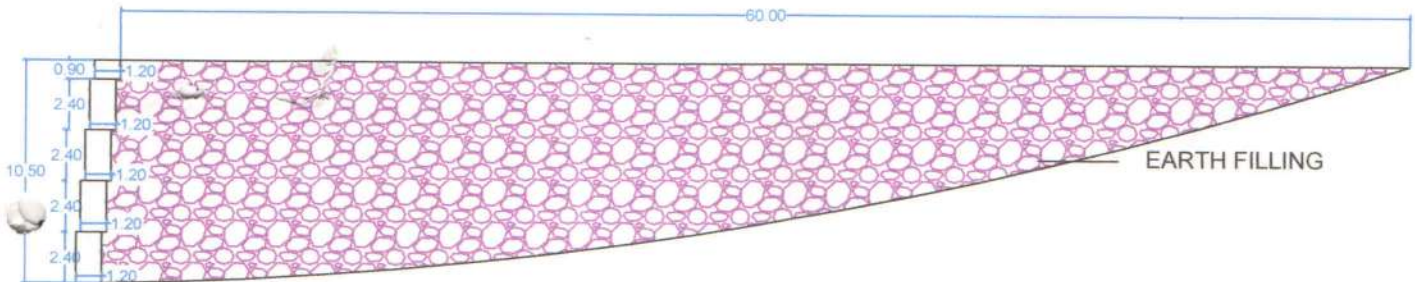
ASTUKAR ASSOCIATES
Architects, Engineers, Estimators
Interior Designer, Contractors
& Consultants (Regd. T.C.P.)

64-

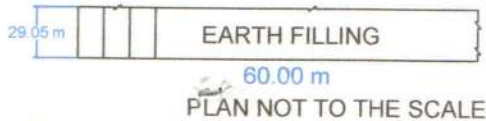
78

78
2

C/O PROPOSED ROAD FROM SERI TO KATIYAN MAJHAR



X SECTION



DUMPING SITE 4

TOTAL DUMPING =	L	W	H	NO.S	QNTY
DUMPING SITE =	60.00	29.5	10.50	1	18585.0 CUM

WIRE CREATE

Signature

Assistant Engineer
(B&R) Sub. Division
H.P.P.W.D. Junga

Executive Engineer
Shimla Division No. I
HPPWD, Shimla

(En. P. K. Bhardwaj)

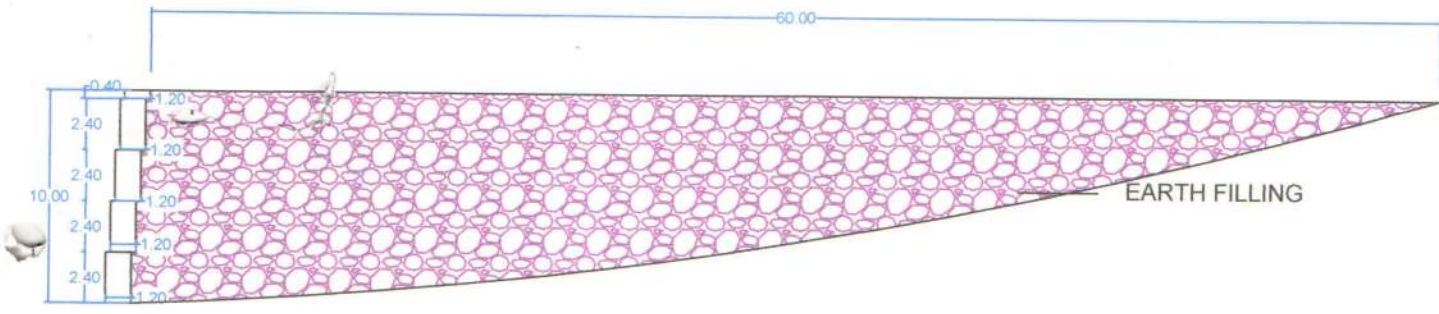
VASTUKAR & ASSOCIATES
Architects, Engineers, Estimators
Interior Designer, Contractors
& Consultants (Regd. T.C.P.)

65

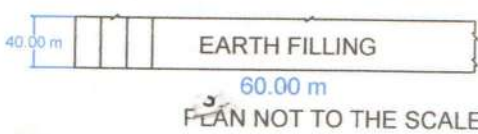
79

315/2

C/O PROPOSED ROAD FROM SERI TO KATIYAN MAJHAR



X SECTION



DUMPING SITE 5

TOTAL DUMPING =	L	W	H	NO.S	QNTY
DUMPING SITE	= 60.00	40.00	10.00	1	24000.0 CUM
WIRE CREATE					

Suraj

Suraj
Assistant Engineer
(B&R) Sub. Division
H.P.P.W.D. Junga

Suraj
Executive Engineer
Shimla Division
HPPWD, Shimla
(Er. P.K. Bhardwaj)

VASTUKAR & ASSOCIATES
Architects, Engineers, Estimators
Interior Designer, Contractors
& Consultants (Regd T.C.P)

66 -

Reclamation Plan for Dumping site in respect of FCA Proposal for Construction of Seri to Katinya - Majhar km 0/00 to 7/500 Under NABARD Block Mashobra Tehsil Shimla (Rural) Distt. Shimla.

Diversion of 02.9325 hectare of forest land has been proposed for the construction of Motorable road, Seri to Katinya- Majhar km 0/00 to 7/500 Under NABARD Block Mashobra Tehsil Shimla (Rural) Distt. Shimla.

The total length of the road is 7.500 km out of which 5308.49 passes through the forest land and --- meters in private land the road will be constructed in cut and fill method. A total quantity of 152926.06 cum of muck will be generated during the construction of this road. Since after excavation of earth there will be some increase in volume of soil which is calculated @40%. The serviceable material will be stacked at site in the form of stone/aggregate i.e. 13420m³, 18% of muck generated will be used in dry masonry & edge wall, breast walls, wing walls & culverts etc. After increase in volume 19997.13 Cum muck will have to be disposed off in the identified dumping sites as per reclamation plan.

Thus all the muck generated will be dumped in the designated dumping sites 5 numbers dumping sites designated as DS-1, DS-2, DS-3, DS-4 & DS-5 have been identified for dumping of muck/debris to be produced during the construction phase of the project. It is proposed that the dumping sites are treated in such a manner that these do not pose any problem to the environment management of locality. The reclamation plan has been formulated with the following objectives:-

- (I) To Arrest the dumped muck in site so that it does not find its way to the nearby drainage channels, thus altering the drainage pattern of the area.
- (II) To rehabilitate the dumped area over a period of time so that it merges with the adjoining natural Landscape and does not stand out as a sore point.
- (III) To improve the aesthetic view of the dumping grounds/dumping sites by planting suitable plants and trees species thereby increasing the vegetative cover in the area.
- (IV) To stabilize the Dumping sites by vegetative and engineering structure.

Implementation

The proposal will be implemented by the user agency itself at its own cost as detailed in the plan. The implementation of the plan will be supervised by the forest department from time to time and the progress will be periodically monitored. In case of default the sanction of diverted land may be revoked with suitable penalty as decided by the Govt. of India.

Strategy

The two pronged approach will be followed for reclamation of the dumping sites. In the first instance crate walls will be erected around the dumping site so that required capacity for dumping of muck is created at the sites. The detailed drawings of the crates works to be undertaken are enclosed. The primary objective of the crate works will be to arrest the dumped muck to the dumping site and not to allow its spillage to the adjoining area eventually to near by drainage lines. The capacity of the dumping sites has been calculated 20237.48 m³ as detail in the table at page and will be enough to hold the muck to be dumped in each of the sites.

The cost estimate of dumping site is enclosed as Annexure at page and the cost of trees will be met from the yearly programme during rainy season. The plantation work will be started from the year following the completion of dumping site. However erection of the crate walls around the dumping site will be done prior to actual dumping.

Post reclamation arrangement:

Assistant Engineer.
Junga (B&R) Sub-Division
H. P. P.W.D.. JUNGA

Executive Engineer
HPPWD Division No 1
(Sd/- Lt. Bhattacharya)
(E2 Sushil Kumar)

Divisional Forest Officer
Shimla Forest Division
SHIMLA

No. WLM- 102/ 5553
H.P. Forest Department,

Dated Shimla, the 27-1-2022

From :

Dy. Conservator of Forests,
Wildlife Division, Shimla.

To,

Executive Engineer,
Shimla Division No. I,
H.P.PWD, Shimla-3.

Subject:

Diversion of 2-93-25 ha. of forest Land for the construction of road
Seri to Katinya -Majhar Teh. & Distt. Shimla, in favour of
executive Engineer, Shimla Division No-1 H.P.PWD. Shimla -3
(Online No. FP/HP/Road /31716/2018.

Sir,


Kindly refer to your letter No. PW-SD-I/ WA-FCA /2020-21:-
19945- 46 dated 30.12.2021 on the subject cited above.

2. As per report sent by Range Forest Officer, SWC, Dhalli the aerial
distance of the proposed above site is approx. 9.45 km. from Shimla Water Catchment,
Wildlife Sanctuary and the aerial distance from Eco Sensitive Zone Shimla Water
Catchment is approx. 8.6 km. and there is no adverse impact on Wildlife points of
view no such on the Sanctuary.

This is for favour of your kind information and further
necessary action please.

Note : This is only distance certificate and can not be treated as NOC.

Yours sincerely,


Dy. Conservator of Forests,
Wildlife Division, Shimla.

