

**PART-II**

(To be filled by the concerned Deputy Conservator of Forest)

State Serial No. of proposal : UK-080/2020

1. Location of the project/Scheme : Uttarakhand

(i) State / Union Territory : Uttarakhand (ii) District : Dehradun (iii) Forest Division : Dehradun (iv) Area of forest land proposed for diversion (in ha.) : 0.986 (v)

Category : Road

2. Legal status of forest land proposed for diversion :

S. No.	Division	Forest Land(ha.)	Legal Status
1	Dehradun	0.986	Reserved Forest

Division 1. : Dehradun

3. District wise area to be diverted in the division :

S. No.	District	Area(ha.)
1	Dehradun	0.986

4. Details of Vegetation available in the forest land proposed for diversion :

(i) Density of vegetation

S. No.	Area(in ha.)	Density	Eco-Class
1	0.986	0.3	Eco 1

(ii) Species-wise local/scientific names and girth-wise enumeration of trees at FRL :

S. No.	Scientific Name	Local Name	(0-30)cm.	(31-60)cm.	(61-90)cm.	(91-120)cm.	(121-150)cm.	(>150)cm.
1	Dalbergia sissoo	Sheesham	0	4	0	0	0	0
2	Acacia Catechu	Khair	0	1	0	0	0	0
3	Holoptelia integrifolia	Kanju	0	30	12	5	3	0
4	Others	Jheengan	0	0	1	0	0	0
5	Holoptolia Integrifolia	Kanju	6	0	0	0	0	0
6	Dalburgia Sisoo	Sheesham	4	0	0	0	0	0

5. Working plan prescription for the forest land proposed for diversion : Bidhalna- Compartment -2- O.R. 3/ISI, 5/IS3 Cons. & Imp. Nahi - Compartment -1 -5/IS2 Cons. & Imp.

6. Brief note on vulnerability of the forest area to erosion : The proposed area in question being hilly is liable to erosion. But with proper engineering structure like retaining wall etc. it can be minimized.

7. Approximate distance of the proposed site for diversion from boundary of forest (in km.) : 0.500

8. Significance of the forest land proposed for diversion from wildlife point of view :

(i) Details of wildlife present in and around the forest land proposed for diversion

: Leopard, Barking Deer, Cheetal, Wild boar, Monkey, Langoor etc.

(ii) Whether forms part of national park, wildlife sanctuary, biosphere reserve, tiger reserve, elephant corridor, wildlife migration corridor etc. : No

Whether the forest land proposed for diversion is located within eco-sensitive zone (ESZ) of the Protected Area notified under Wildlife (Protection) Act, 1972 (Note: In case, ESZ of a Protected Area is not notified, then, 10 kms distance from boundary of the Protected Area should be treated as ESZ): No

(iii) Whether any national park, wildlife sanctuary, biosphere reserve, tiger reserve, elephant corridor, wildlife migration corridor etc., is located within 1 Km. from boundary of the forest land proposed for diversion : No



(v). Whether any rare/endangered/unique species of flora and fauna found in the area : No

9.Details of any protected archaeological/heritage site/defence establishment or any other important monument located in the area, if any :

(i). Whether any protected archaeological/heritage site/defence establishment or any other important monument is located in the area : No

10.Comment as to the reasonability of the extent of the forest land proposed for diversion :

(i). Whether the requirement of forest land as proposed by the user agency is unavoidable and bare minimum for the project : Yes

11.Details of violation(s), if any ,committed :

(i). Whether any work in violation of the Act or guidelines issued under the Act has been carried out : No

12.Whether work in violation is still in progres(Yes/No) :No Data

13.Details of compensatory afforestation scheme :

(i).Patch wise details for Degraded Area (To be earmarked by DFO)(i).Total Financial Outlay for C.A(lacs):

Patch Wise Details						
S.no	Patch No.	Area(ha.)	Name of PF/RF	Range	Compartment No	Uploaded KML file of patch

(ii).Copy of CA scheme details: NA(iii).Scanned copy of the Geo-referenced map of the forest land proposed for C.A.

prepared by using DGPS or Total Station:



(iv).Copy of Survey of India Toposheet indicating boundary of forest

land proposed for C.A.:



Additional information Details :


S. No.	Documents	Remarks
1		Estimates
2		Reccomendation
3		Geo Reference Map of Proposed Land
4		Land Justification Certificate
5		Revised SIR
6		Revised NPV
7		Affected Tree List
8		Digital Map of Proposed Land
9		Land Schedule

14.District Profile :

S.no	District Name	Geographical area of the district (in ha.)	Forest area of the district (in ha.)	Total forest area diverted since 1980 (in ha.)	No. of Approved Cases	Forest Land including penal C.A. (in ha.)	Progress of compensatory afforestation as on(date)	A) Forest land (in ha.)	B) Non-forest land (in ha.)
1	Dehradun	308800	211691	21426.29	503	6632.55	03/07/2020	4764.8022	868.521




15.Site inspection report of the DFO/CCF/Nodal Officer highlighting important facts pertaining to the forest land :


Division Name	Circle	Site inspected By	Whether site inspected	No. of times site visited	Site inspection report	Date of visit
Dehradun	Shivalik	DFO	Yes	One		03/07/2020

(Specific recommendation of the DFO/CCF/Nodal Officer with(Part II,III & Part IV))

16.Specific recommendation of the DFO/CCF/Nodal Officer for acceptance or otherwise of the proposal with reason :

Division	Circle	Recommendation By	Recommendation	Reason	Letter	Whether CF agreed
Dehradun	Shivalik	DFO	Recommended	Reccomended in public interest		

Print page

  
प्रभागीय वनाधिकारी  
देहरादून वन प्रभाग,  
देहरादून