

**PART-II**

(To be filled by the concerned Deputy Conservator of Forest)

State Serial No. of proposal : UK-087/2020

1. Location of the project/Scheme : Uttarakhand

(i) State / Union Territory : Uttarakhand (ii) District : Dehradun (iii) Forest Division : Dehradun (iv) Area of forest land proposed for diversion (in ha.) : 1.5225 (v)

Category : Road

2. Legal status of forest land proposed for diversion :

S. No.	Division	Forest Land(ha.)	Legal Status
1	Dehradun	1.5225	Reserved Forest

Division 1. : Dehradun

3. District wise area to be diverted in the division :

S. No.	District	Area(ha.)
1	Dehradun	1.5225

4. Details of Vegetation available in the forest land proposed for diversion :

(i) Density of vegetation

S. No.	Area(in ha.)	Density	Eco-Class
1	1.5225	0.5	Eco 1

(ii) Species-wise local/scientific names and girth-wise enumeration of trees at FRL :

S. No.	Scientific Name	Local Name	(0-30)cm.	(31-60)cm.	(61-90)cm.	(91-120)cm.	(121-150)cm.	(>150)cm.
1	Pongamia Pinnata	Kanji	0	1	0	0	0	1
2	Holoptelia integrifolia	Papdi	0	7	4	3	2	1
3	Adina cordifolia	Haldu	0	1	0	1	2	7
4	Terminalia Tomentosa	Sain	0	0	1	0	0	1
5	Others	Dhauri	0	0	3	3	6	6
6	Ficus Racemosa	Gular	0	0	1	0	0	0
7	Melotus Philippensis	Rohini	0	2	0	1	0	0
8	Terminalia Bellarica	Bahera	0	0	2	0	0	0
9	Cassia Fistula	Amaltash	0	0	1	0	0	0
10	Others	Kokat	0	4	1	5	0	0
11	Syzigium Cumini	Jamun	0	1	0	0	0	0
12	Shorea Robusta	Sal	0	2	2	3	3	8
13	Mangifera Indica	Mango	0	0	0	0	0	1
14	Grewia optova	Bhimal	0	4	1	0	0	0
15	Others	Jhingan	0	0	1	0	0	0
16	Ougenia oogenesis	Sandan	0	0	1	0	0	0
17	Bombax Ceiba	Semal	0	0	2	0	0	0
18	Bauhinia Parviflora	Kachnar	0	1	0	0	0	0
19	Others	Papdi	4	0	0	0	0	0
20	Adina cordifolia	Haldu	5	0	0	0	0	0
21	Others	Dhodi	3	0	0	0	0	0
22	Cassia Fistula	Amaltash	3	0	0	0	0	0
23	Others	Jheengan	3	0	0	0	0	0
24	Bombax Ceiba	Semal	3	0	0	0	0	0



25	Holoptelia integrifolia	Kanju	0	6	1	1	0	0
26	Others	Sandan	0	0	0	0	0	1
27	Others	Kokat	0	0	0	1	0	0
28	Adina cordifolia	Handu	0	0	5	0	0	0
29	Melotus Philippensis	Rohini	1	5	0	0	0	0
30	Acacia Catechu	Khair	0	1	1	1	0	0
31	Others	Bakli	0	2	2	0	0	0
32	Others	Bhimal	0	0	2	1	0	0
33	Others	Papdi	2	8	4	4	0	1
34	Ficus Racemosa	Gular	0	0	0	0	1	0
35	Others	Dhodi	0	0	2	0	0	0
36	Others	Jheengan	4	0	0	0	0	0

5. Working plan prescription for the forest land proposed for diversion : compartment- Paled-2 O.R. 5B/C2, 3C/C2a PB II compartment- Paled-4 O.R. 5B/C2 Cons. & Imp. compartment- Talai- O.R. 5B/C2.9/CI/DSI Cons. & Imp.

6. Brief note on vulnerability of the forest area to erosion : The proposed area in question being hilly is liable to erosion. But with proper engineering structure like retaining wall etc. It can be minimized.

7. Approximate distance of the proposed site for diversion from boundary of forest (in km.) : 0.360

8. Significance of the forest land proposed for diversion from wildlife point of view :

- Details of wildlife present in and around the forest land proposed for diversion : Elephant, Leopard, Barking Deer, Cheetal, Wild boar, Monkey, Langoor etc.
- Whether forms part of national park, wildlife sanctuary, biosphere reserve, tiger reserve, elephant corridor, wildlife migration corridor etc. : No
- Whether the forest land proposed for diversion is located within eco-sensitive zone (ESZ) of the Protected Area notified under Wildlife (Protection) Act, 1972 (Note: In case, ESZ of a Protected Area is not notified, then, 10 kms distance from boundary of the Protected Area should be treated as ESZ): No
- Whether any national park, wildlife sanctuary, biosphere reserve, tiger reserve, elephant corridor, wildlife migration corridor etc., is located within 1 Km. from boundary of the forest land proposed for diversion : No
- Whether any rare/endangered/unique species of flora and fauna found in the area : No

9. Details of any protected archaeological/heritage site/defence establishment or any other important monument located in the area, if any :

- Whether any protected archaeological/heritage site/defence establishment or any other important monument is located in the area : No

10. Comment as to the reasonability of the extent of the forest land proposed for diversion :

- Whether the requirement of forest land as proposed by the user agency is unavoidable and bare minimum for the project : Yes



11. Details of violation(s), if any, committed :



- Whether any work in violation of the Act or regulation is done in the forest land proposed for diversion :

12. Whether work in violation is still in progress (Yes/No) : No Data

13. Details of compensatory afforestation scheme :











(i). Patch wise details of non-forest or Revenue forest land to be provided by User Agency for CA

Patch Wise Details						
S.no	District Name	Village	Area (in ha.)	khasra	KML file	Present Owner file
1	Dehradun	ladwakot	3.045	213		

(ii). Upload a scanned copy of the Geo-referenced map of the forest land proposed for C.A. prepared by using DGPS or Total Station:  (iii). Upload a copy of Survey of India Toposheet indicating boundary of forest land proposed for C.A.: 

Additional information Details :




S. No.	Documents	Remarks
1		Affected Tree List
2		Certificate of distance from Rajaji Tiger Reserve
3		Digital map of CA Land
4		Geo-reference map of land proposed for diversion
5		Estimate
6		NPV
7		UC of CA Land
8		Digital map of land proposed for diversion
9		Geo-reference map of CA Land
10		Land Schedule

**14. District Profile :**


S.no	District Name	Geographical area of the district (in ha.)	Forest area of the district (in ha.)	Total forest area diverted since 1980 (in ha.)	No. of Approved Cases	Forest Land including penal C.A. (in ha.)	Progress of compensatory afforestation as on (date)	A) Forest land (in ha.)	B) Non-forest land (in ha.)
1	Dehradun	308800	211691	21426.29	503	6632.55	01/07/2020	4764.8022	868.521

**15. Site inspection report of the DFO/CCF/Nodal Officer highlighting important facts pertaining to the forest land :**


Division Name	Circle	Site inspected By	Whether site inspected	No. of times site visited	Site inspection report	Date of visit
Dehradun	Shivalik	DFO	Yes	One		03/07/2020

(Specific recommendation of the DFO/CCF/Nodal Officer with (Part II, III & Part IV))

**16. Specific recommendation of the DFO/CCF/Nodal Officer for acceptance or otherwise of the proposal with reason :**

Division	Circle	Recommendation By	Recommendation	Reason	Letter	Whether CF agreed
Dehradun	Shivalik	DFO	Recommended	Recommened in public interest		

Print page

  
 भागीय वनाधिकारी  
 देहरादून वन प्रभाग,  
 देहरादून